

Project 項目名稱:

Proposed Temporary Warehouse for Storage of Construction Materials for a Period of 3 Years at Lots 1008 (Part), 1009 (Part) & 1010 (Part) in D.D. 119, Yuen Long, N.T.

Drawing Title 圖目:

Extract from OZP No. SYL-TYST/11

Remarks 備註:

●●● Vehicular access leading from Kung Um Road

Drawing No. 圖號:

Figure 2


Scale 比例:

1:7500

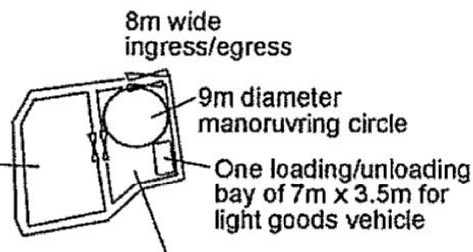
(摘錄自申請人於 23.8.2018 呈交的申請書)  
(Extract from Applicant's Submission of 23.8.2018)

參考編號  
REFERENCE No.  
AYL-TYST/920

繪圖 DRAWING  
A-1



**Structure 1**  
 Warehouse for storage of construction materials  
 GFA: Not exceeding 180m<sup>2</sup>  
 Height: Not exceeding 10m  
 No. of storey: 1

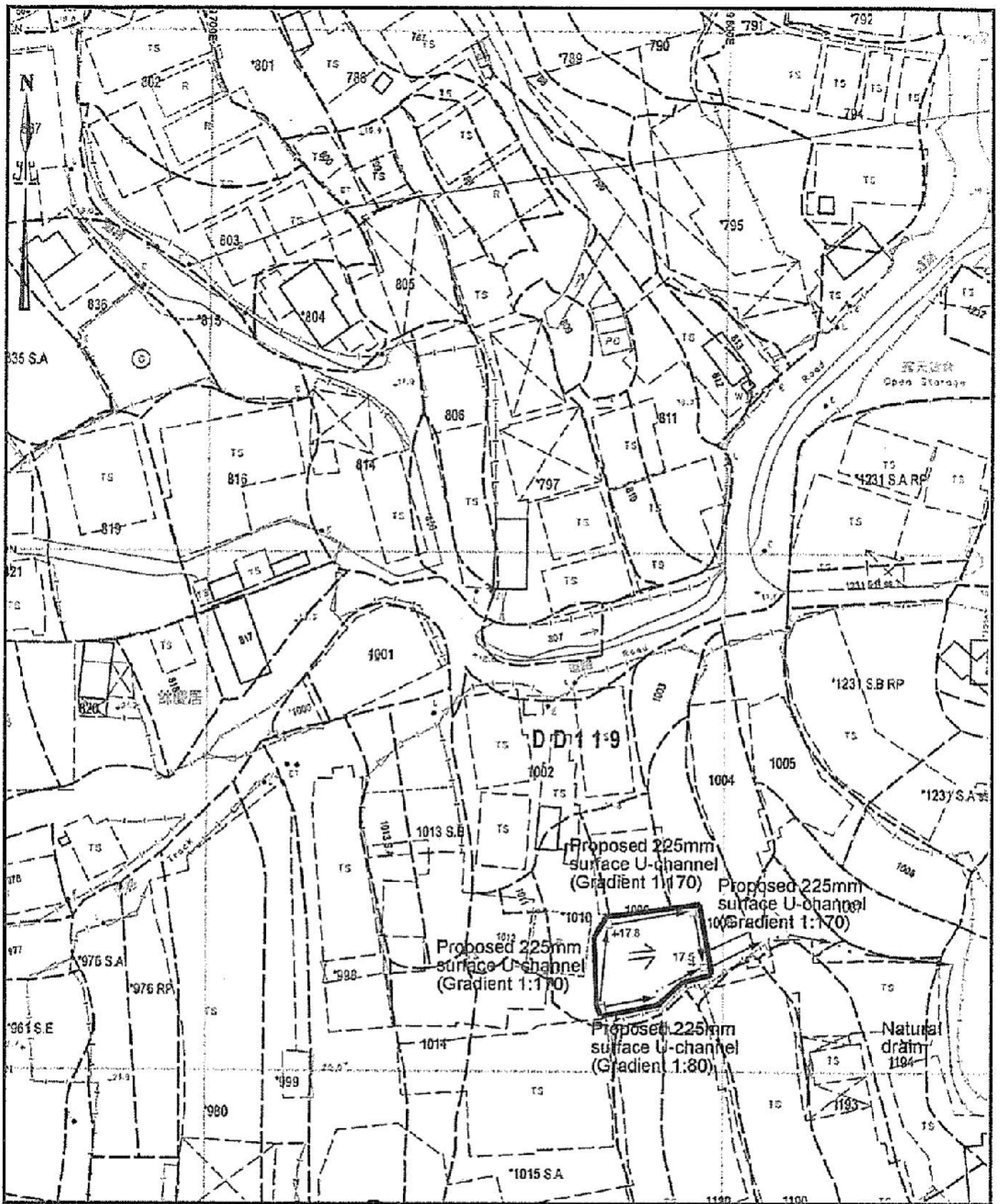


**Structure 2**  
 Warehouse for storage of construction materials  
 GFA: Not exceeding 140m<sup>2</sup>  
 Height: Not exceeding 10m  
 No. of storey: 1

Project 項目名稱: Proposed Temporary Warehouse for Storage of Construction Materials for a Period of 3 Years at Lots 1008 (Part), 1009 (Part) & 1010 (Part) in D.D. 119, Yuen Long, N.T.	Drawing Title 圖目: Proposed Layout Plan	Remarks 備註:
	Drawing No. 圖號: Figure 3	Scale 比例: 1:1000

(摘錄自申請人於 23. 8. 2018 提交的申請書)  
 (Extract from Applicant's Submission of 23.8.2018)

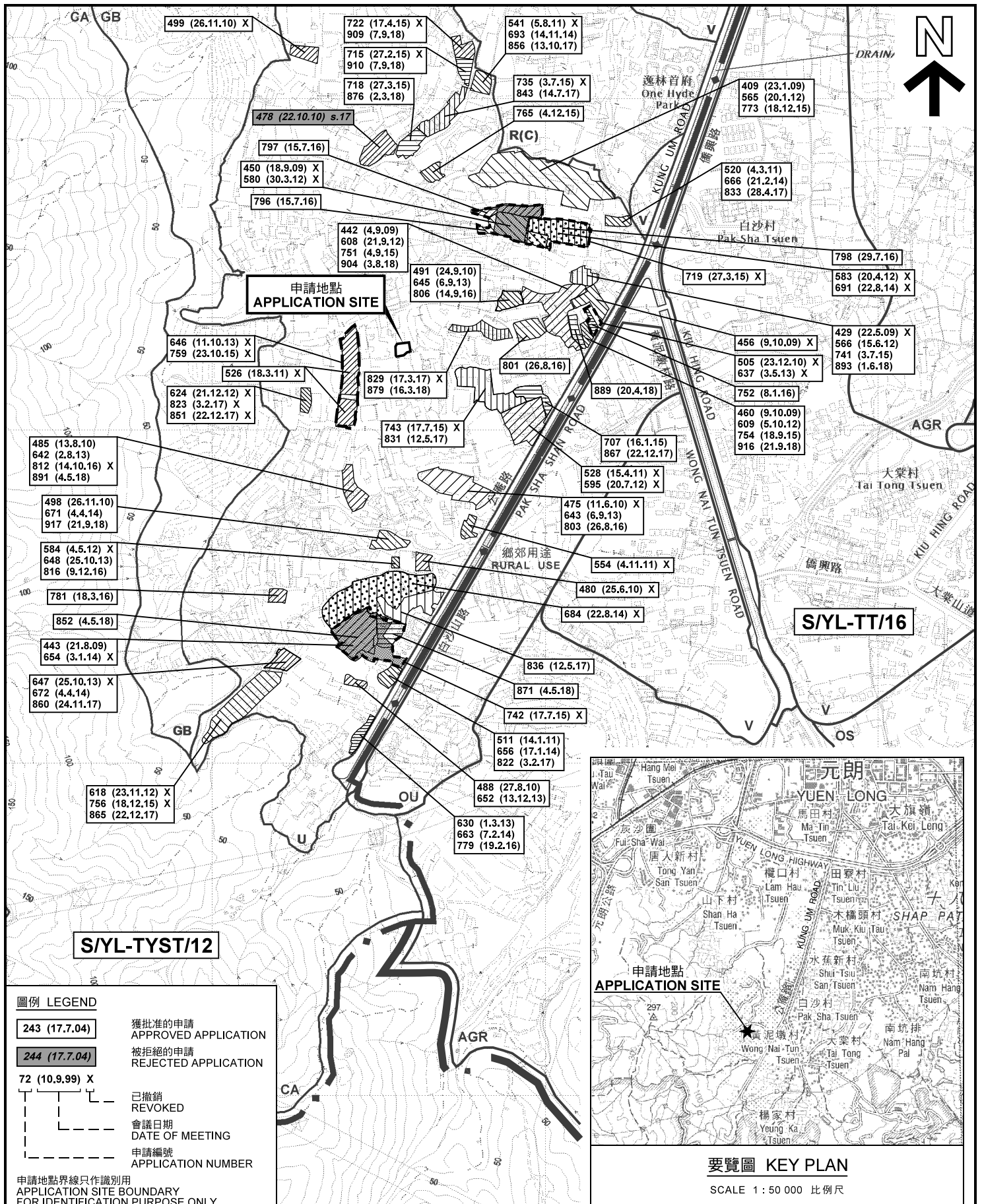
參考編號 REFERENCE No. AYL-TYST/920	繪圖 DRAWING A-2
---------------------------------------	-------------------



<p>Project 項目名稱: Proposed Temporary Warehouse for Storage of Construction Materials for a Period of 3 Years at Lots 1008 (Part), 1009 (Part) &amp; 1010 (Part) in D.D. 119, Yuen Long, N.T.</p>	<p>Drawing Title 圖目: Proposed Drainage Plan</p> <p>Drawing No. 圖號: Figure 4</p>	<p>Remarks 備註:  <input type="checkbox"/> Proposed catchpit   Flow of surface runoff   Level (in mPD)  17.5</p> <p>Scale 比例: 1:1000</p>
---	---	--

(摘錄自申請人於 23. 8. 2018 呈交的申請書)  
(Extract from Applicant's Submission of 23.8.2018)

<p>參考編號 REFERENCE No. AYL-TYST/920</p>	<p>繪圖 DRAWING A-3</p>
--	---------------------------



本摘要圖於2018年9月21日擬備，所根據的資料為於2018年9月4日核准的分區計劃大綱圖編號 S/YL-TYST/12 EXTRACT PLAN PREPARED ON 21.9.2018 BASED ON OUTLINE ZONING PLAN No. S/YL-TYST/12 APPROVED ON 4.9.2018

**位置圖及同類申請 LOCATION PLAN WITH SIMILAR APPLICATIONS**

擬議臨時貨倉存放建築材料 (為期3年)  
元朗丈量約份第119約地段第1008號(部分)、第1009號(部分)及第1010號(部分)  
PROPOSED TEMPORARY WAREHOUSE FOR STORAGE OF CONSTRUCTION MATERIALS FOR A PERIOD OF 3 YEARS LOTS 1008 (PART), 1009 (PART) AND 1010 (PART) IN D.D.119, YUEN LONG

SCALE 1 : 7 500 比例尺

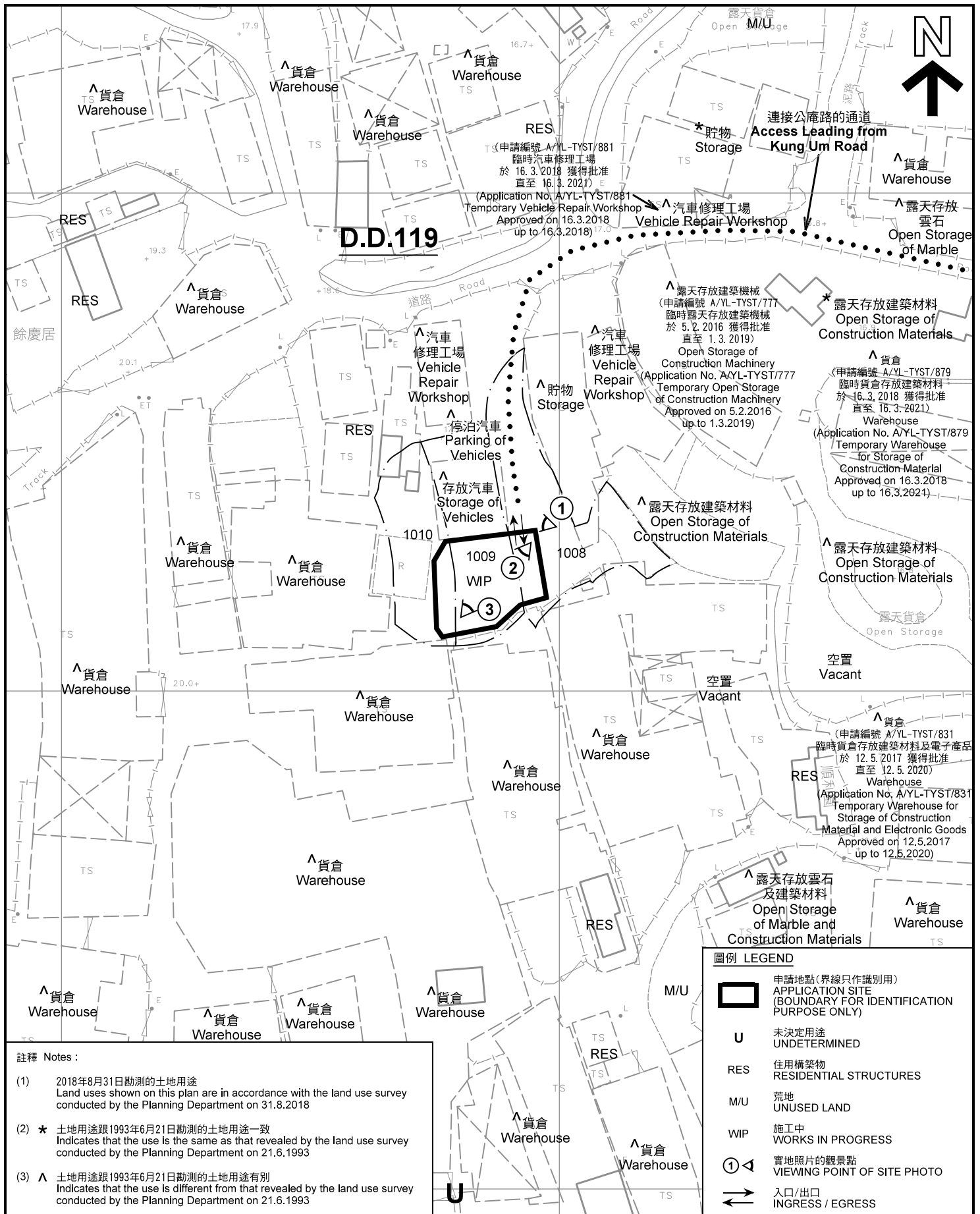
米 100 0 100 200 300 米  
METRES

**規劃署 PLANNING DEPARTMENT**

參考編號 REFERENCE No. **A/YL-TYST/920**

**圖 PLAN A-1**





**註釋 Notes :**

- (1) 2018年8月31日勘測的土地用途  
Land uses shown on this plan are in accordance with the land use survey conducted by the Planning Department on 31.8.2018
- (2) \* 土地用途跟1993年6月21日勘測的土地用途一致  
Indicates that the use is the same as that revealed by the land use survey conducted by the Planning Department on 21.6.1993
- (3) ^ 土地用途跟1993年6月21日勘測的土地用途有別  
Indicates that the use is different from that revealed by the land use survey conducted by the Planning Department on 21.6.1993

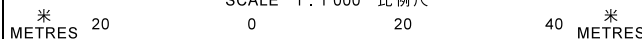
**圖例 LEGEND**

- 申請地點(界線只作識別用)  
APPLICATION SITE (BOUNDARY FOR IDENTIFICATION PURPOSE ONLY)
- U** 未決定用途  
UNDETERMINED
- RES** 住用構築物  
RESIDENTIAL STRUCTURES
- M/U** 荒地  
UNUSED LAND
- WIP** 施工中  
WORKS IN PROGRESS
- 實地照片的觀景點  
VIEWING POINT OF SITE PHOTO
- 入口/出口  
INGRESS / EGRESS

**平面圖 SITE PLAN**

擬議臨時貨倉存放建築材料 (為期3年)  
元朗丈量約份第119約地段第1008號(部分)、  
第1009號(部分)及第1010號(部分)  
PROPOSED TEMPORARY WAREHOUSE FOR STORAGE OF  
CONSTRUCTION MATERIALS FOR A PERIOD OF 3 YEARS  
LOTS 1008 (PART), 1009 (PART) AND  
1010 (PART) IN D.D.119, YUEN LONG

SCALE 1 : 1 000 比例尺



**規劃署  
PLANNING  
DEPARTMENT**




參考編號  
REFERENCE No.  
**A/YL-TYST/920**

圖 PLAN  
**A-2**

本摘要圖於2018年10月3日擬備, 所根據的資料為測量圖編號 6-NW-19C 及 24A  
EXTRACT PLAN PREPARED ON 3.10.2018  
BASED ON SURVEY SHEETS No. 6-NW-19C & 24A





圖例 LEGEND



申請地點(界線只作識別用)  
APPLICATION SITE  
(BOUNDARY FOR IDENTIFICATION  
PURPOSE ONLY)

本摘要圖於2018年9月28日擬備，所根據的資料為地政總署於2018年3月13日拍得的航攝照片編號 E035909C  
EXTRACT PLAN PREPARED ON 28.9.2018  
BASED ON AERIAL PHOTO No.  
E035909C TAKEN ON 13.3.2018  
BY LANDS DEPARTMENT

航攝照片 AERIAL PHOTO

擬議臨時貨倉存放建築材料 (為期3年)  
元朗丈量約份第119約地段第1008號(部分)、  
第1009號(部分)及第1010號(部分)  
PROPOSED TEMPORARY WAREHOUSE FOR STORAGE OF  
CONSTRUCTION MATERIALS FOR A PERIOD OF 3 YEARS  
LOTS 1008 (PART), 1009 (PART) AND  
1010 (PART) IN D.D.119, YUEN LONG

規劃署  
PLANNING  
DEPARTMENT



參考編號  
REFERENCE No.  
AYL-TYST/920

圖 PLAN  
A-3





申請地點界線只作識別用 APPLICATION SITE BOUNDARY FOR IDENTIFICATION PURPOSE ONLY

### 實地照片 SITE PHOTOS

擬議臨時貨倉存放建築材料 (為期3年)  
元朗丈量約份第119約地段第1008號(部分)、  
第1009號(部分)及第1010號(部分)

PROPOSED TEMPORARY WAREHOUSE FOR STORAGE OF  
CONSTRUCTION MATERIALS FOR A PERIOD OF 3 YEARS  
LOTS 1008 (PART), 1009 (PART) AND  
1010 (PART) IN D.D.119, YUEN LONG

本圖於2018年10月3日擬備，所根據的  
資料為攝於2018年8月31日的實地照片  
PLAN PREPARED ON 3.10.2018  
BASED ON SITE PHOTOS  
TAKEN ON 31.8.2018

規劃署  
PLANNING  
DEPARTMENT



參考編號  
REFERENCE No.  
A/YL-TYST/920

圖 PLAN  
A-4