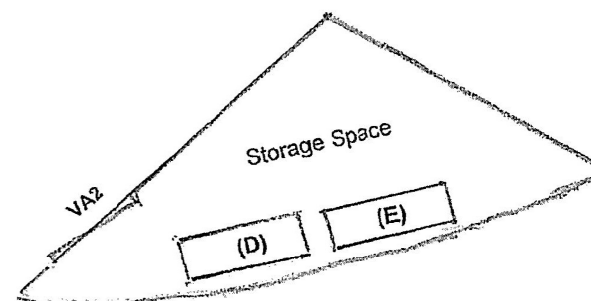


LEGEND:

- (A) Temporary structure A - comprising 1 x 8' x 20' container with shelter, to be used for power supply room, site office and miscellaneous materials storage; area = 30m² and H = 3.5 m app.
- (B) Temporary structure B - comprising steel sheet fencing wall and roofing, to be used for re-cycling of used electric appliances and ancillary packing activities; area = 170 m² and H=7 m app.
- (C) Temporary structure C -comprising of steel supporting posts and steel sheet roofing only, to be used for re-cycling and storage of electric/ electronic appliances; area = 50 m² and H=7m app.
- (D) Temporary structure D - comprising 8' x 20' container, to be used for re-cycling and storage of electric/ electronic appliances; are15m² and H= 2.5m app.
- (E) Temporary structure E - comprising 8' x 20' container, to be used for re-cycling and storage of electric/ electronic appliances; are15m² and H= 2.5m app.
- VA 1 Pedestrian and vehicular access gate.
- VA 2 Pedestrian and vehicular access gate.
- VA 3 Pedestrian and vehicular access gate.

Remark: Storage space to be used for storage of used electric/electronic appliances and construction equipment.

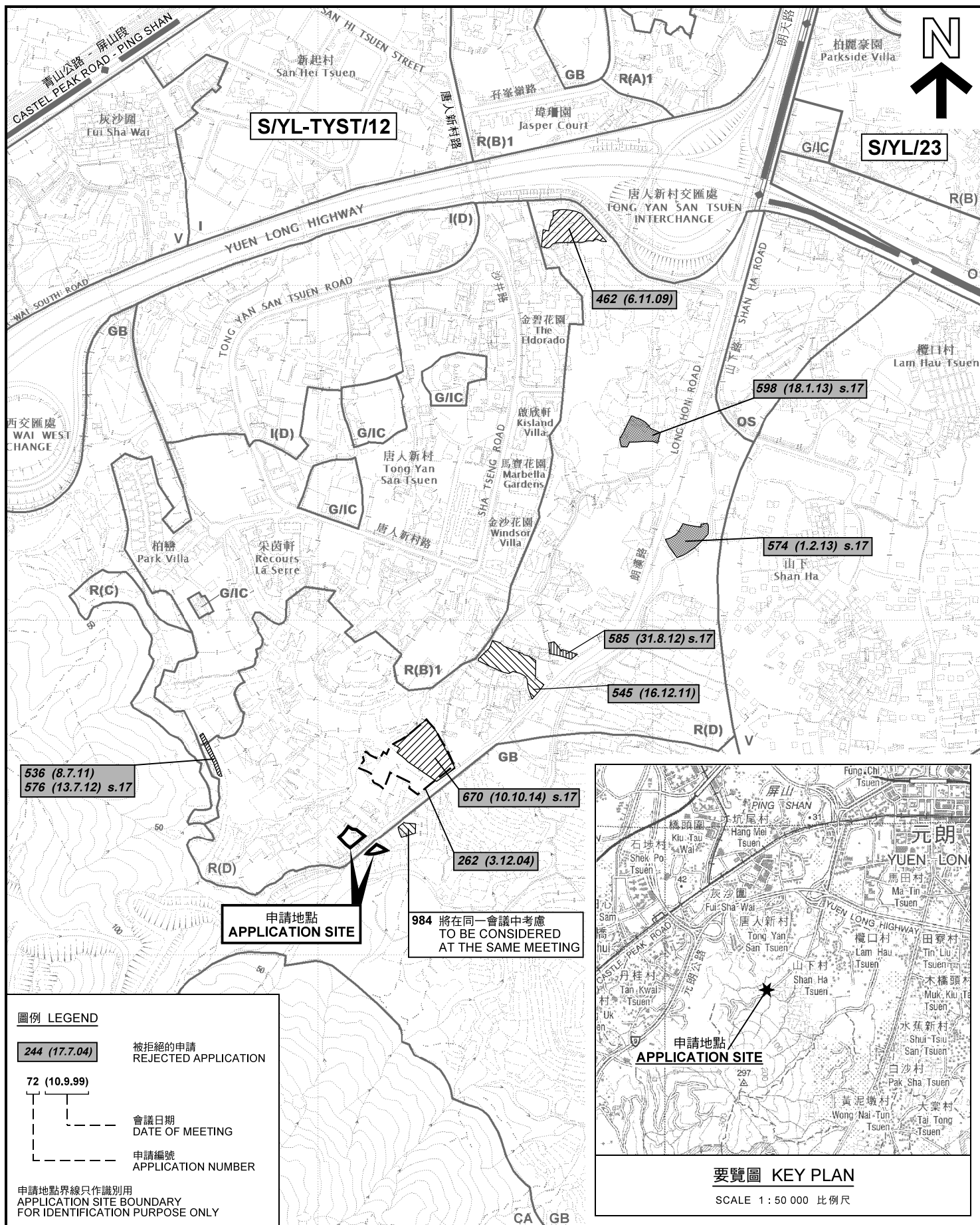


LAYOUT PLAN - LOT 657RP IN DD121

(摘錄自申請人於 10. 9. 2019 呈交的申請書)
(Extract from Applicant's
Submission of 10.9.2019)

參考編號
REFERENCE No.
AYL-TYST/985

繪圖 DRAWING
A-1



圖例 LEGEND

- 244 (17.7.04) 被拒絕的申請
REJECTED APPLICATION
- 72 (10.9.99) 會議日期
DATE OF MEETING
- 申請編號
APPLICATION NUMBER

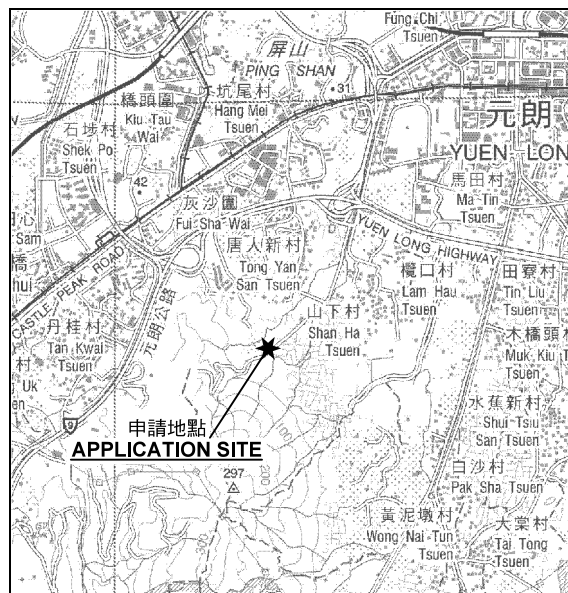
申請地點界線只作識別用
APPLICATION SITE BOUNDARY
FOR IDENTIFICATION PURPOSE ONLY

本摘要圖於2019年10月17日擬備，
所根據的資料為於2018年9月4日
核准的分區計劃大綱圖編號 S/YL-TYST/12
EXTRACT PLAN PREPARED ON 17.10.2019
BASED ON OUTLINE ZONING PLAN No.
S/YL-TYST/12 APPROVED ON 4.9.2018

位置圖及同類申請 LOCATION PLAN WITH SIMILAR APPLICATIONS

臨時露天存放建築器材、回收舊電器/舊電子產品
連附屬場地辦公室及包裝工序（為期3年）及填土工程
元朗朗漢路丈量約份第121約地段第657號餘段
TEMPORARY OPEN STORAGE OF CONSTRUCTION EQUIPMENT,
RECYCLING OF USED ELECTRICAL / ELECTRONIC APPLIANCES WITH
ANCILLARY SITE OFFICE AND PACKAGING ACTIVITIES FOR
A PERIOD OF 3 YEARS AND FILLING OF LAND
LOT 657 RP IN D.D.121, LONG HON ROAD, YUEN LONG

SCALE 1 : 7 500 比例尺
米 100 0 100 200 300 米
METRES



要覽圖 KEY PLAN

SCALE 1 : 50 000 比例尺

規劃署
PLANNING
DEPARTMENT

參考編號
REFERENCE No.
A/YL-TYST/985

圖 PLAN
A-1

柏濤
The Parkhill



連接朗漢路的通道
Access Leading from
Long Hon Road

圖例 LEGEND



申請地點(界線只作識別用)
APPLICATION SITE
(BOUNDARY FOR IDENTIFICATION
PURPOSE ONLY)

本摘要圖於2019年10月17日擬備，所根據
的資料為地政總署於2018年3月13日拍得
的航攝照片編號 E035355C
EXTRACT PLAN PREPARED ON 17.10.2019
BASED ON AERIAL PHOTO No.
E035355C TAKEN ON 13.3.2018
BY LANDS DEPARTMENT

2018年3月13日拍攝的航攝照片
AERIAL PHOTO TAKEN ON 13.3.2018

臨時露天存放建築器材、回收舊電器/舊電子產品
連附屬場地辦公室及包裝工序(為期3年)及填土工程
元朗朗漢路丈量約份第121約地段第657號餘段
TEMPORARY OPEN STORAGE OF CONSTRUCTION EQUIPMENT,
RECYCLING OF USED ELECTRICAL / ELECTRONIC APPLIANCES WITH
ANCILLARY SITE OFFICE AND PACKAGING ACTIVITIES FOR
A PERIOD OF 3 YEARS AND FILLING OF LAND
LOT 657 RP IN D.D.121, LONG HON ROAD, YUEN LONG

規 劃 署
PLANNING
DEPARTMENT



參考編號
REFERENCE No.
A/YL-TYST/985

圖 PLAN
A-3a



圖例 LEGEND



申請地點(界線只作識別用)
APPLICATION SITE
(BOUNDARY FOR IDENTIFICATION
PURPOSE ONLY)

本摘要圖於2019年10月17日擬備，所根據
的資料為地政總署於2016年6月24日拍得
的航攝照片編號 E000291C
EXTRACT PLAN PREPARED ON 17.10.2019
BASED ON AERIAL PHOTO No.
E000291C TAKEN ON 24.6.2016
BY LANDS DEPARTMENT

2016年6月24日拍攝的航攝照片
AERIAL PHOTO TAKEN ON 24.6.2016

臨時露天存放建築器材、回收舊電器/舊電子產品
連附屬場地辦公室及包裝工序(為期3年)及填土工程
元朗朗漢路丈量約份第121約地段第657號餘段
TEMPORARY OPEN STORAGE OF CONSTRUCTION EQUIPMENT,
RECYCLING OF USED ELECTRICAL / ELECTRONIC APPLIANCES WITH
ANCILLARY SITE OFFICE AND PACKAGING ACTIVITIES FOR
A PERIOD OF 3 YEARS AND FILLING OF LAND
LOT 657 RP IN D.D.121, LONG HON ROAD, YUEN LONG

規 劃 署
PLANNING
DEPARTMENT



參考編號
REFERENCE No.
A/YL-TYST/985

圖 PLAN
A-3b



圖例 LEGEND



申請地點(界線只作識別用)
APPLICATION SITE
(BOUNDARY FOR IDENTIFICATION
PURPOSE ONLY)

本摘要圖於2019年10月17日擬備，所根據的資料為地政總署於2015年8月3日拍得的航攝照片編號 CW116440
EXTRACT PLAN PREPARED ON 17.10.2019
BASED ON AERIAL PHOTO No.
CW116440 TAKEN ON 3.8.2015
BY LANDS DEPARTMENT

2015年8月3日拍攝的航攝照片 AERIAL PHOTO TAKEN ON 3.8.2015

臨時露天存放建築器材、回收舊電器/舊電子產品
連附屬場地辦公室及包裝工序（為期3年）及填土工程
元朗朗漢路丈量約份第121約地段第657號餘段
TEMPORARY OPEN STORAGE OF CONSTRUCTION EQUIPMENT,
RECYCLING OF USED ELECTRICAL / ELECTRONIC APPLIANCES WITH
ANCILLARY SITE OFFICE AND PACKAGING ACTIVITIES FOR
A PERIOD OF 3 YEARS AND FILLING OF LAND
LOT 657 RP IN D.D.121, LONG HON ROAD, YUEN LONG

規 劃 署
PLANNING
DEPARTMENT



參考編號
REFERENCE No.
A/YL-TYST/985

圖 PLAN
A-3c



圖例 LEGEND



申請地點(界線只作識別用)
APPLICATION SITE
(BOUNDARY FOR IDENTIFICATION
PURPOSE ONLY)

本摘要圖於2019年10月17日擬備，所根據的資料為地政總署於2014年5月3日拍得的航攝照片編號 CS52459
EXTRACT PLAN PREPARED ON 17.10.2019
BASED ON AERIAL PHOTO No.
CS52459 TAKEN ON 3.5.2014
BY LANDS DEPARTMENT

2014年5月3日拍攝的航攝照片
AERIAL PHOTO TAKEN ON 3.5.2014

臨時露天存放建築器材、回收舊電器/舊電子產品
連附屬場地辦公室及包裝工序(為期3年)及填土工程
元朗朗漢路丈量約份第121約地段第657號餘段
TEMPORARY OPEN STORAGE OF CONSTRUCTION EQUIPMENT,
RECYCLING OF USED ELECTRICAL / ELECTRONIC APPLIANCES WITH
ANCILLARY SITE OFFICE AND PACKAGING ACTIVITIES FOR
A PERIOD OF 3 YEARS AND FILLING OF LAND
LOT 657 RP IN D.D.121, LONG HON ROAD, YUEN LONG

規劃署
PLANNING
DEPARTMENT



參考編號
REFERENCE No.
A/YL-TYST/985

圖 PLAN
A-3d

申請地點（北面部份）
Application Site (Northern Portion)

申請地點（南面部份）
Application Site (Southern Portion)



實地照片 SITE PHOTOS

臨時露天存放建築器材、回收舊電器/舊電子產品
連附屬場地辦公室及包裝工序（為期3年）及填土工程
元朗朗漢路丈量約份第121約地段第657號餘段
TEMPORARY OPEN STORAGE OF CONSTRUCTION EQUIPMENT,
RECYCLING OF USED ELECTRICAL / ELECTRONIC APPLIANCES WITH
ANCILLARY SITE OFFICE AND PACKAGING ACTIVITIES FOR
A PERIOD OF 3 YEARS AND FILLING OF LAND
LOT 657 RP IN D.D.121, LONG HON ROAD, YUEN LONG

規劃署
PLANNING
DEPARTMENT



參考編號
REFERENCE No.
A/YL-TYST/985

圖 PLAN
A-4a

本圖於2019年10月23日擬備，所根據的
資料為攝於2019年9月17日的實地照片
PLAN PREPARED ON 23.10.2019
BASED ON SITE PHOTOS
TAKEN ON 17.9.2019



申請地點（北面部份）
Application Site (Northern Portion)



申請地點（北面部份）
Application Site (Northern Portion)



申請地點（北面部份）
Application Site (Northern Portion)

實地照片 SITE PHOTOS

臨時露天存放建築器材、回收舊電器/舊電子產品
連附屬場地辦公室及包裝工序（為期3年）及填土工程
元朗朗漢路丈量約份第121約地段第657號餘段

TEMPORARY OPEN STORAGE OF CONSTRUCTION EQUIPMENT,
RECYCLING OF USED ELECTRICAL / ELECTRONIC APPLIANCES WITH
ANCILLARY SITE OFFICE AND PACKAGING ACTIVITIES FOR
A PERIOD OF 3 YEARS AND FILLING OF LAND
LOT 657 RP IN D.D.121, LONG HON ROAD, YUEN LONG

規劃署
PLANNING
DEPARTMENT



參考編號
REFERENCE No.
A/YL-TYST/985

圖 PLAN
A-4b

本圖於2019年10月23日擬備，所根據的
資料為攝於2019年9月17日的實地照片
PLAN PREPARED ON 23.10.2019
BASED ON SITE PHOTOS
TAKEN ON 17.9.2019