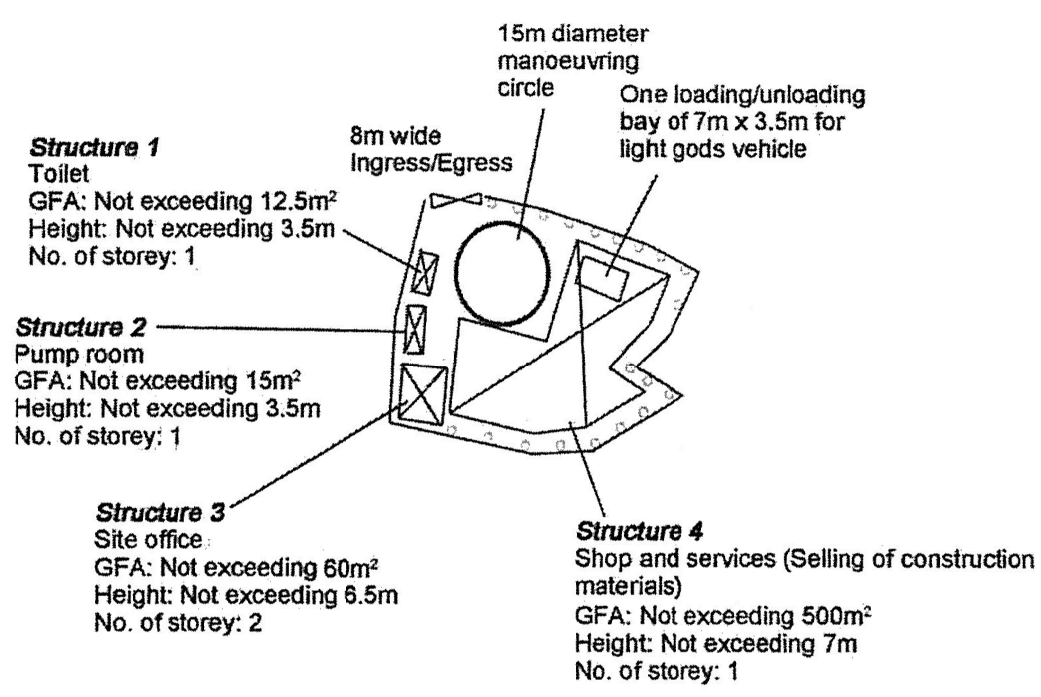


Project 項目名稱: Proposed Temporary Shop and Services (Selling of Construction Materials) for a Period of 3 Years at Lot 2631 RP in D.D.120, Shan Ha Road, Yuen Long, N.T.	Drawing Title 圖目: Proposed Layout Plan	Remarks 備註:
	Drawing No. 圖號: Figure 3	Scale 比例: 1:1000

(摘錄自申請人於 5. 11. 2019 提交的申請書)  
(Extract from Applicant's Submission of 5.11.2019)

參考編號 REFERENCE No. A/YL-TYST/996	繪圖 DRAWING A-1
--	-------------------

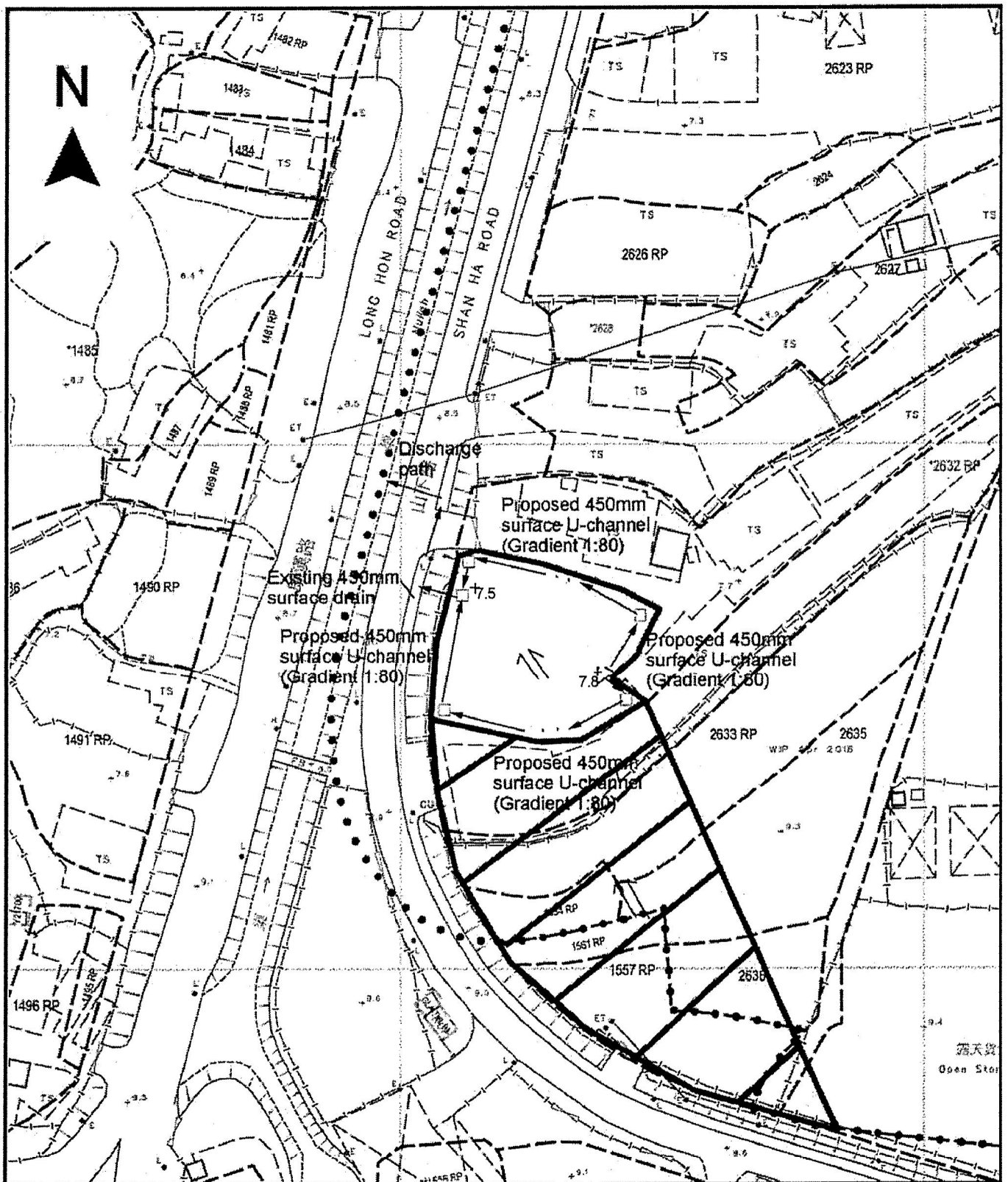


Proposed Tree	Approximate Height	Spacing
○ Existing trees to be preserved	2.75m to 4m	4m

Project 項目名稱: Proposed Temporary Shop and Services (Selling of Construction Materials) for a Period of 3 Years at Lot 2631 RP in D.D.120, Shan Ha Road, Yuen Long, N.T.	Drawing Title 圖名: Proposed Tree Preservation Plan	Remarks 備註:
	Drawing No. 圖號: Figure 4	

(摘錄自申請人於 5. 11. 2019 提交的申請書)  
(Extract from Applicant's Submission of 5.11.2019)

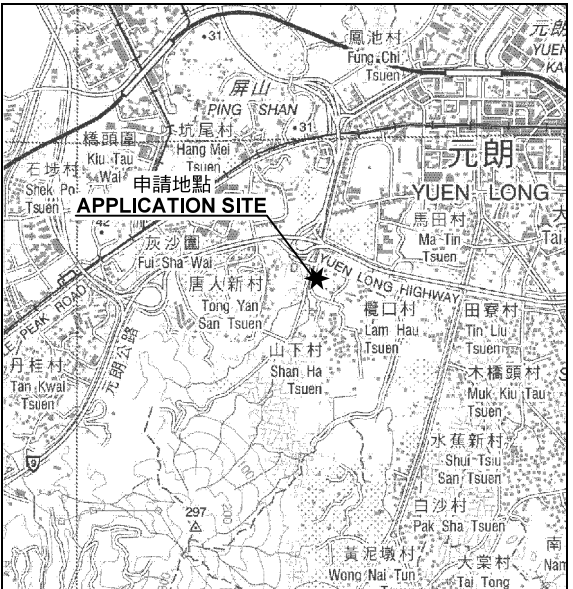
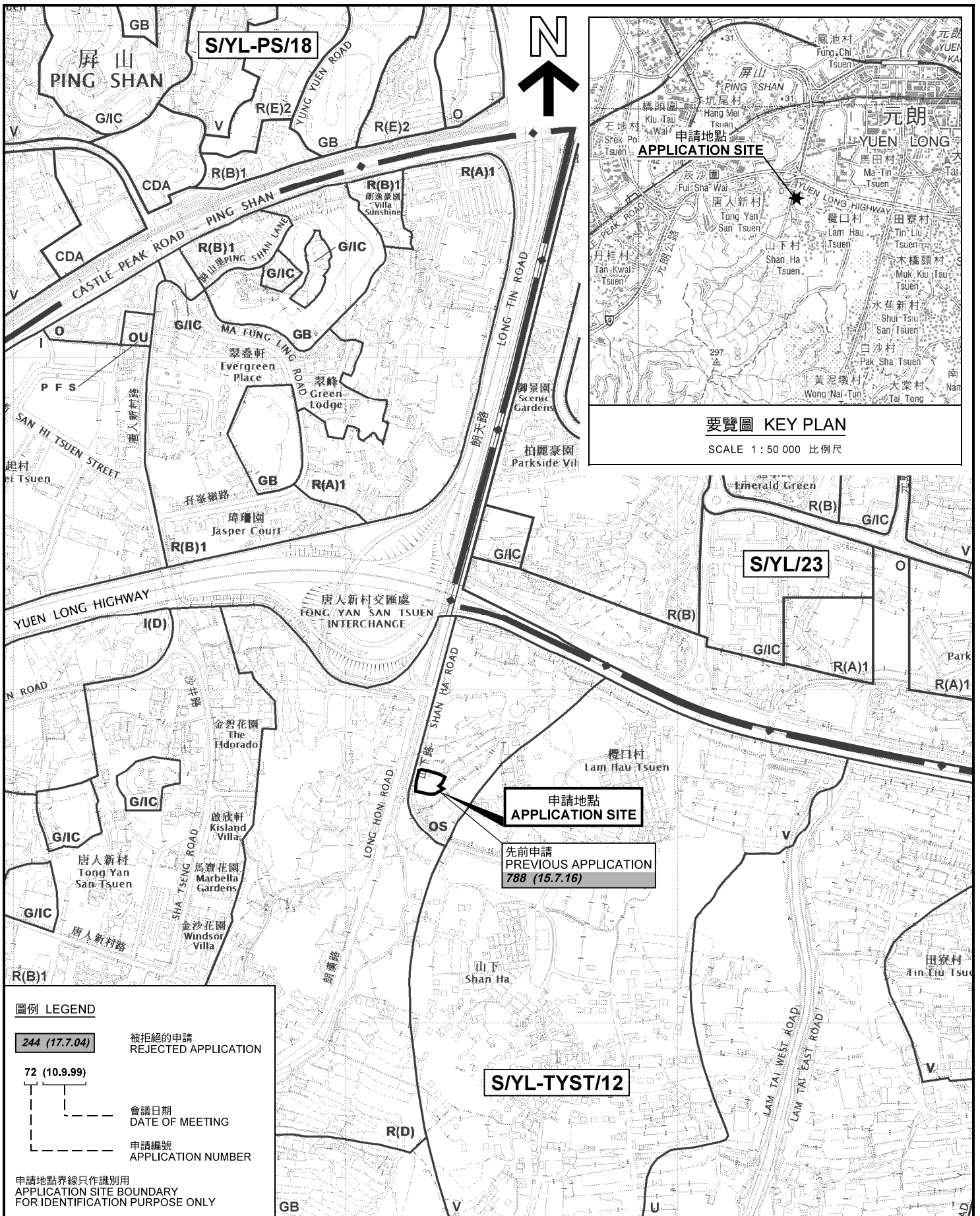
參考編號 REFERENCE No. AYL-TYST/996	繪圖 DRAWING A-2
---------------------------------------	-------------------



<p>Project 項目名稱:  <b>Proposed Temporary Shop and Services (Selling of Construction Materials) for a Period of 3 Years at Lot 2631 RP in D.D.120, Shan Ha Road, Yuen Long, N.T.</b></p>	<p>Drawing Title 圖目:  <b>Proposed Drainage Plan</b></p>	<p>Remarks 備註:  <input type="checkbox"/> Proposed catchpit   Flow of surface runoff  +7.5 Level (in mPD)   External catchment</p>
	<p>Drawing No. 圖號:  <b>Figure 5</b></p>	<p>Scale 比例:  <b>1:1000</b></p>

(摘錄自申請人於 5. 11. 2019 提交的申請書)  
(Extract from Applicant's Submission of 5.11.2019)

<p>參考編號  REFERENCE No.  <b>AYL-TYST/996</b></p>	<p>繪圖 DRAWING  <b>A-3</b></p>
---	-----------------------------------



要覽圖 KEY PLAN  
SCALE 1 : 50 000 比例尺

申請地點  
APPLICATION SITE

先前申請  
PREVIOUS APPLICATION  
788 (15.7.16)

S/YL-TYST/12

**圖例 LEGEND**

244 (17.7.04) 被拒絕的申請  
REJECTED APPLICATION

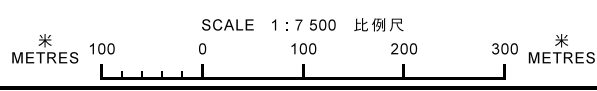
72 (10.9.99) 會議日期  
DATE OF MEETING

申請編號  
APPLICATION NUMBER

申請地點界線只作識別用  
APPLICATION SITE BOUNDARY  
FOR IDENTIFICATION PURPOSE ONLY

**位置圖 LOCATION PLAN**

擬議臨時商店及服務行業 (為期3年)  
元朗山下路丈量約份第120約地段第2631號餘段  
PROPOSED TEMPORARY SHOP AND SERVICES  
FOR A PERIOD OF 3 YEARS  
LOT 2631 RP IN D.D.120, SHAN HA ROAD, YUEN LONG



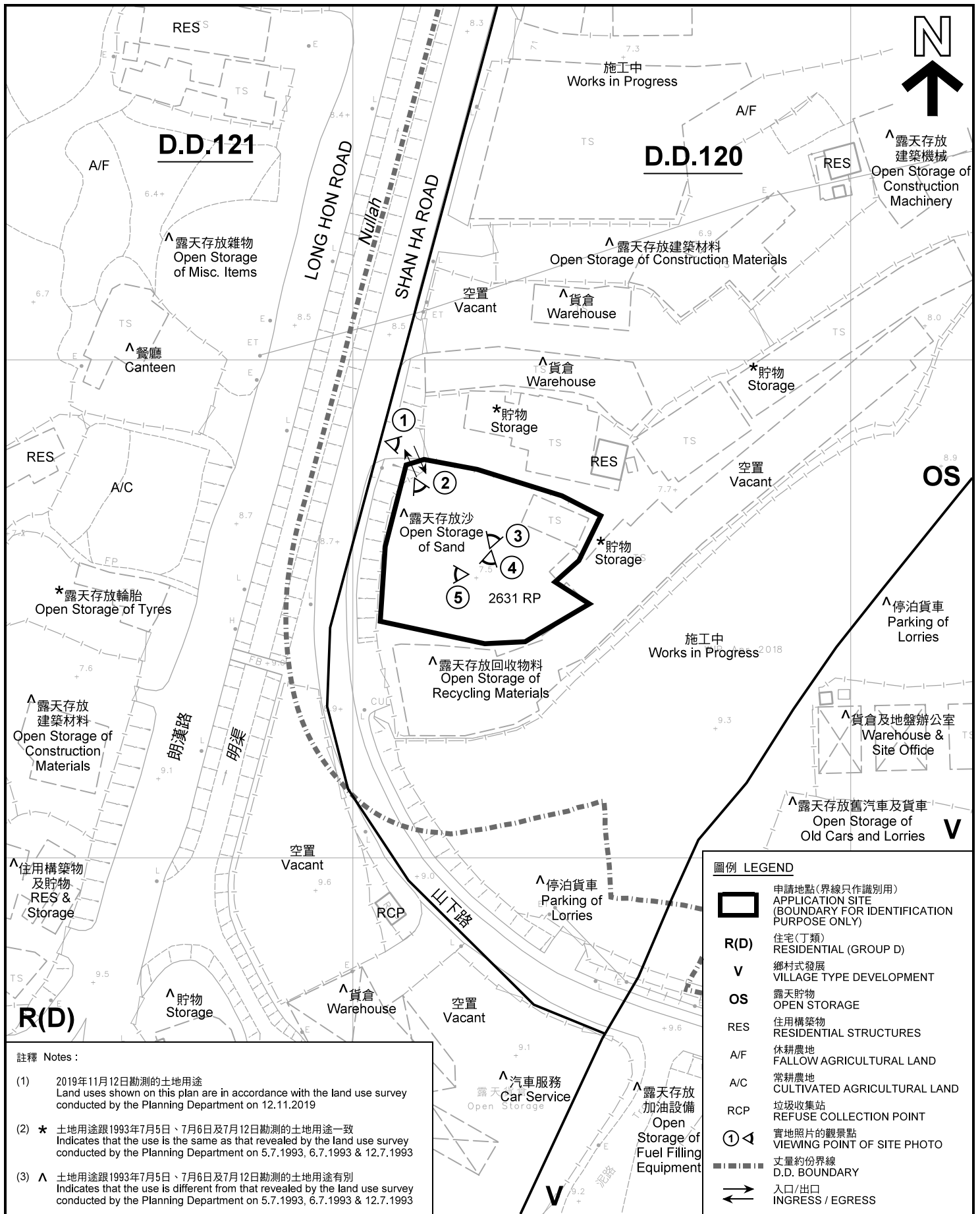
規劃署  
PLANNING  
DEPARTMENT



參考編號  
REFERENCE No.  
A/YL-TYST/996

圖 PLAN  
A-1

本摘要圖於2019年12月10日擬備，  
所根據的資料為於2018年9月4日  
核准的分區計劃大綱圖編號 S/YL-TYST/12  
EXTRACT PLAN PREPARED ON 10.12.2019  
BASED ON OUTLINE ZONING PLAN No.  
S/YL-TYST/12 APPROVED ON 4.9.2018



**註釋 Notes :**

- (1) 2019年11月12日勘測的土地用途  
Land uses shown on this plan are in accordance with the land use survey conducted by the Planning Department on 12.11.2019
- (2) \* 土地用途跟1993年7月5日、7月6日及7月12日勘測的土地用途一致  
Indicates that the use is the same as that revealed by the land use survey conducted by the Planning Department on 5.7.1993, 6.7.1993 & 12.7.1993
- (3) ^ 土地用途跟1993年7月5日、7月6日及7月12日勘測的土地用途有別  
Indicates that the use is different from that revealed by the land use survey conducted by the Planning Department on 5.7.1993, 6.7.1993 & 12.7.1993

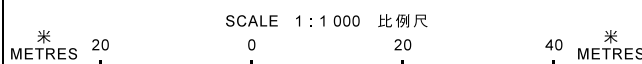
**圖例 LEGEND**

- 申請地點(界線只作識別用)  
APPLICATION SITE (BOUNDARY FOR IDENTIFICATION PURPOSE ONLY)
- R(D)** 住宅(丁類)  
RESIDENTIAL (GROUP D)
- V** 鄉村式發展  
VILLAGE TYPE DEVELOPMENT
- OS** 露天貯物  
OPEN STORAGE
- RES** 住用構築物  
RESIDENTIAL STRUCTURES
- A/F** 休耕農地  
FALLOW AGRICULTURAL LAND
- A/C** 常耕農地  
CULTIVATED AGRICULTURAL LAND
- RCP** 垃圾收集站  
REFUSE COLLECTION POINT
- 實地照片的觀景點  
VIEWING POINT OF SITE PHOTO
- 丈量約份界線  
D.D. BOUNDARY
- 入口/出口  
INGRESS / EGRESS

**平面圖 SITE PLAN**

本摘要圖於2019年12月10日擬備，所根據的資料為測量圖編號 6-NW-14C  
EXTRACT PLAN PREPARED ON 10.12.2019 BASED ON SURVEY SHEET No. 6-NW-14C

擬議臨時商店及服務行業 (為期3年)  
元朗山下路丈量約份第120約地段第2631號餘段  
PROPOSED TEMPORARY SHOP AND SERVICES FOR A PERIOD OF 3 YEARS  
LOT 2631 RP IN D.D.120, SHAN HA ROAD, YUEN LONG




**規劃署  
PLANNING  
DEPARTMENT**



參考編號  
REFERENCE No.  
**A/YL-TYST/996**

**圖 PLAN  
A-2**



圖例 LEGEND



申請地點(界線只作識別用)  
APPLICATION SITE  
(BOUNDARY FOR IDENTIFICATION  
PURPOSE ONLY)

本摘要圖於2019年12月5日擬備，所根據的資料為地政總署於2018年3月13日拍得的航攝照片編號 E035793C  
EXTRACT PLAN PREPARED ON 5.12.2019  
BASED ON AERIAL PHOTO No.  
E035793C TAKEN ON 13.3.2018  
BY LANDS DEPARTMENT

航攝照片 AERIAL PHOTO

擬議臨時商店及服務行業 (為期3年)  
元朗山下路丈量約份第120約地段第2631號餘段  
PROPOSED TEMPORARY SHOP AND SERVICES  
FOR A PERIOD OF 3 YEARS  
LOT 2631 RP IN D.D.120, SHAN HA ROAD, YUEN LONG

規劃署  
PLANNING  
DEPARTMENT



參考編號  
REFERENCE No.  
AYL-TYST/996

圖 PLAN  
A-3

申請地點  
APPLICATION SITE



本圖於2019年12月10日擬備，所根據的資料為攝於2019年11月12日的實地照片  
PLAN PREPARED ON 10.12.2019  
BASED ON SITE PHOTOS  
TAKEN ON 12.11.2019

實地照片 SITE PHOTOS

擬議臨時商店及服務行業（為期3年）  
元朗山下路丈量約份第120約地段第2631號餘段  
PROPOSED TEMPORARY SHOP AND SERVICES  
FOR A PERIOD OF 3 YEARS  
LOT 2631 RP IN D.D.120, SHAN HA ROAD, YUEN LONG

規劃署  
PLANNING  
DEPARTMENT



參考編號  
REFERENCE No.  
A/YL-TYST/996

圖 PLAN  
A-4a

4



申請地點  
APPLICATION SITE

5



申請地點  
APPLICATION SITE

實地照片 SITE PHOTOS

擬議臨時商店及服務行業（為期3年）  
 元朗山下路丈量約份第120約地段第2631號餘段  
 PROPOSED TEMPORARY SHOP AND SERVICES  
 FOR A PERIOD OF 3 YEARS  
 LOT 2631 RP IN D.D.120, SHAN HA ROAD, YUEN LONG

規 劃 署  
 PLANNING  
 DEPARTMENT



參考編號  
 REFERENCE No.  
 A/YL-TYST/996

圖 PLAN  
 A-4b

本圖於2019年12月5日擬備，所根據的資料為攝於2019年11月12日的實地照片  
 PLAN PREPARED ON 5.12.2019  
 BASED ON SITE PHOTOS  
 TAKEN ON 12.11.2019