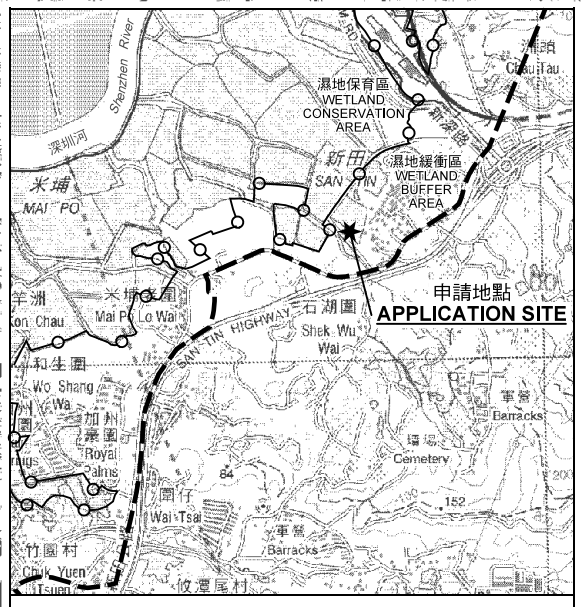


申請地點界線只作識別用  
APPLICATION SITE BOUNDARY  
FOR IDENTIFICATION PURPOSE ONLY



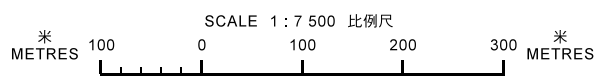
要覽圖 KEY PLAN

SCALE 1 : 50 000 比例尺

本摘要圖於2020年4月27日擬備，  
所根據的資料為於2006年12月5日  
核准的分區計劃大綱圖編號 S/YL-ST/8  
EXTRACT PLAN PREPARED ON 27.4.2020  
BASED ON OUTLINE ZONING PLAN No.  
S/YL-ST/8 APPROVED ON 5.12.2006

位置圖 LOCATION PLAN

擬議填塘以作准許的農業用途  
元朗新田丈量約份第105約地段第221號餘段(部分)  
PROPOSED FILLING OF POND FOR PERMITTED  
AGRICULTURAL USE  
LOT 221 RP (PART) IN D.D. 105, SAN TIN, YUEN LONG

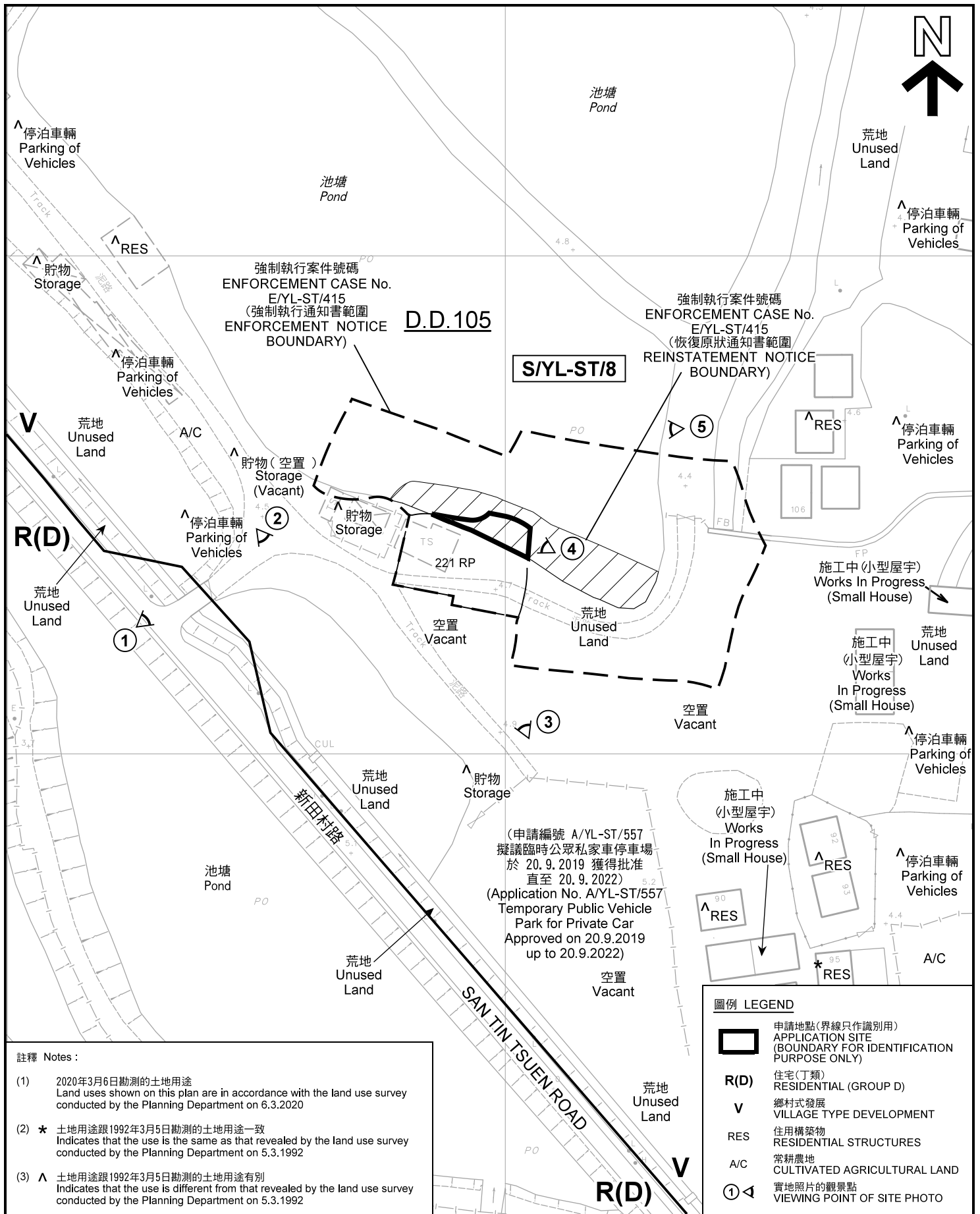


規劃署  
PLANNING  
DEPARTMENT



參考編號  
REFERENCE No.  
A/YL-ST/564

圖 PLAN  
R-1



註釋 Notes :

- (1) 2020年3月6日勘測的土地用途  
Land uses shown on this plan are in accordance with the land use survey conducted by the Planning Department on 6.3.2020
- (2) \* 土地用途跟1992年3月5日勘測的土地用途一致  
Indicates that the use is the same as that revealed by the land use survey conducted by the Planning Department on 5.3.1992
- (3) ^ 土地用途跟1992年3月5日勘測的土地用途有別  
Indicates that the use is different from that revealed by the land use survey conducted by the Planning Department on 5.3.1992

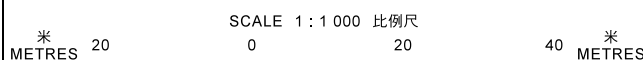
圖例 LEGEND

- 申請地點(界線只作識別用)  
APPLICATION SITE  
(BOUNDARY FOR IDENTIFICATION  
PURPOSE ONLY)
- R(D) 住宅(丁類)  
RESIDENTIAL (GROUP D)
- V 鄉村式發展  
VILLAGE TYPE DEVELOPMENT
- RES 住用構築物  
RESIDENTIAL STRUCTURES
- A/C 常耕農地  
CULTIVATED AGRICULTURAL LAND
- ① ^ 實地照片的觀景點  
VIEWING POINT OF SITE PHOTO

平面圖 SITE PLAN

擬議填塘以作准許的農業用途  
元朗新田丈量約份第105約地段第221號餘段(部分)  
PROPOSED FILLING OF POND FOR PERMITTED  
AGRICULTURAL USE  
LOT 221 RP (PART) IN D.D. 105, SAN TIN, YUEN LONG

本摘要圖於2020年4月27日擬備，所根據的資料為測量圖編號 2-SE-7D及8C  
EXTRACT PLAN PREPARED ON 27.4.2020  
BASED ON SURVEY SHEETS No. 2-SE-7D & 8C




規劃署  
PLANNING  
DEPARTMENT



參考編號  
REFERENCE No.  
A/YL-ST/564

圖 PLAN  
R-2



圖例 LEGEND



申請地點(界線只作識別用)  
APPLICATION SITE  
(BOUNDARY FOR IDENTIFICATION  
PURPOSE ONLY)

本摘要圖於2020年4月27日擬備，所根據的資料為地政總署於2018年4月10日拍得的航攝照片編號 E040767C  
EXTRACT PLAN PREPARED ON 27.4.2020  
BASED ON AERIAL PHOTO No.  
E040767C TAKEN ON 10.4.2018  
BY LANDS DEPARTMENT

航攝照片 AERIAL PHOTO



擬議填塘以作准許的農業用途  
元朗新田丈量約份第105約地段第221號餘段(部分)  
PROPOSED FILLING OF POND FOR PERMITTED  
AGRICULTURAL USE  
LOT 221 RP (PART) IN D.D. 105, SAN TIN, YUEN LONG

規劃署  
PLANNING  
DEPARTMENT



參考編號  
REFERENCE No.  
A/YL-ST/564

圖 PLAN  
R-3



申請地點界線只作識別用 APPLICATION SITE BOUNDARY FOR IDENTIFICATION PURPOSE ONLY

**實地照片 SITE PHOTOS**

本圖於2020年4月27日擬備，所根據的資料為攝於2020年3月6日的實地照片  
 PLAN PREPARED ON 27.4.2020  
 BASED ON SITE PHOTOS  
 TAKEN ON 6.3.2020

擬議填塘以作准許的農業用途  
 元朗新田丈量約份第105約地段第221號餘段(部分)  
 PROPOSED FILLING OF POND FOR PERMITTED  
 AGRICULTURAL USE  
 LOT 221 RP (PART) IN D.D. 105, SAN TIN, YUEN LONG

規劃署  
 PLANNING  
 DEPARTMENT



參考編號  
 REFERENCE No.  
 A/YL-ST/564

圖 PLAN  
 R-4