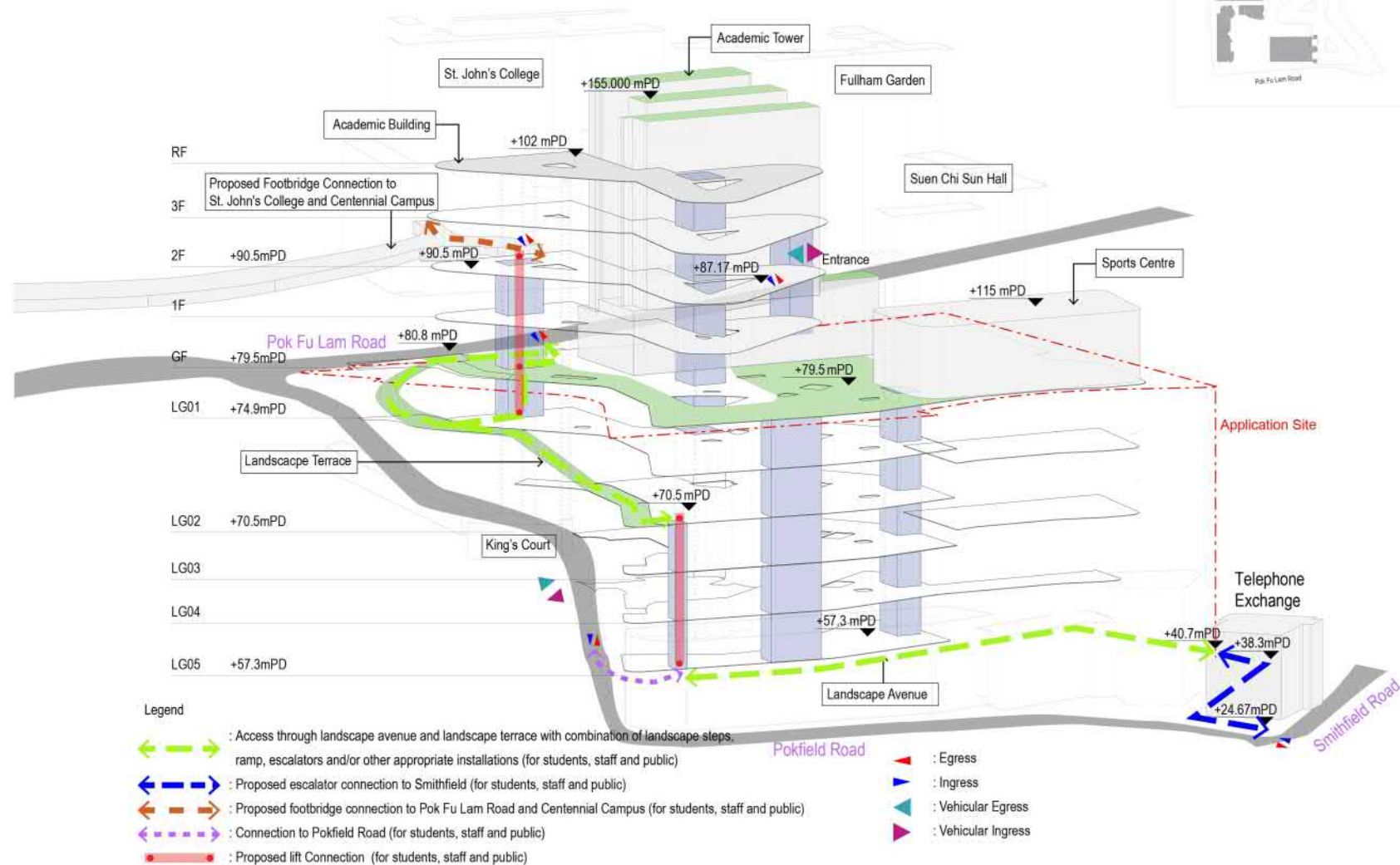

Appendix A1

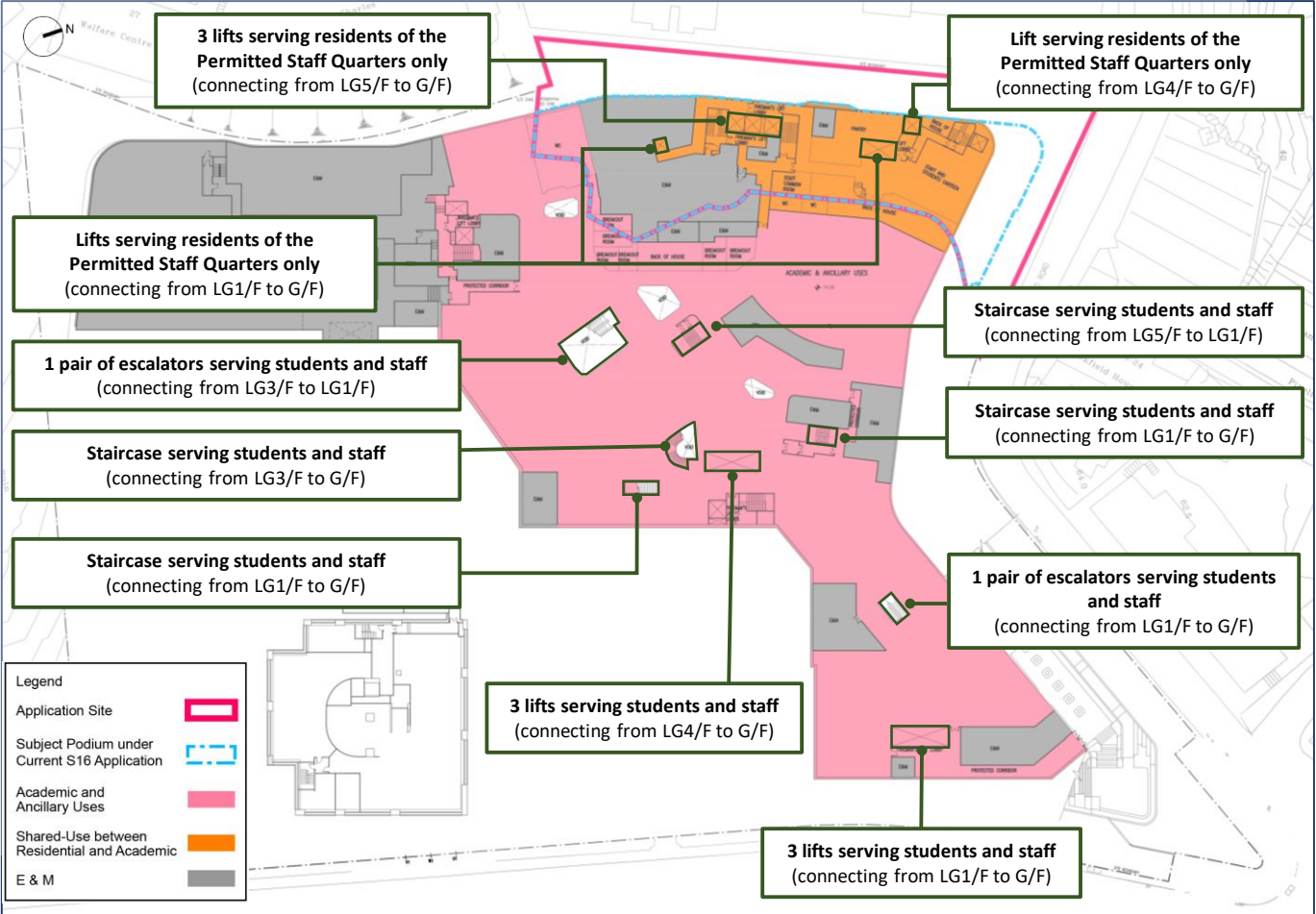
**Extract of Indicative Pedestrian Connectivity Drawing
under s.12A Application No. Y/H1/2**



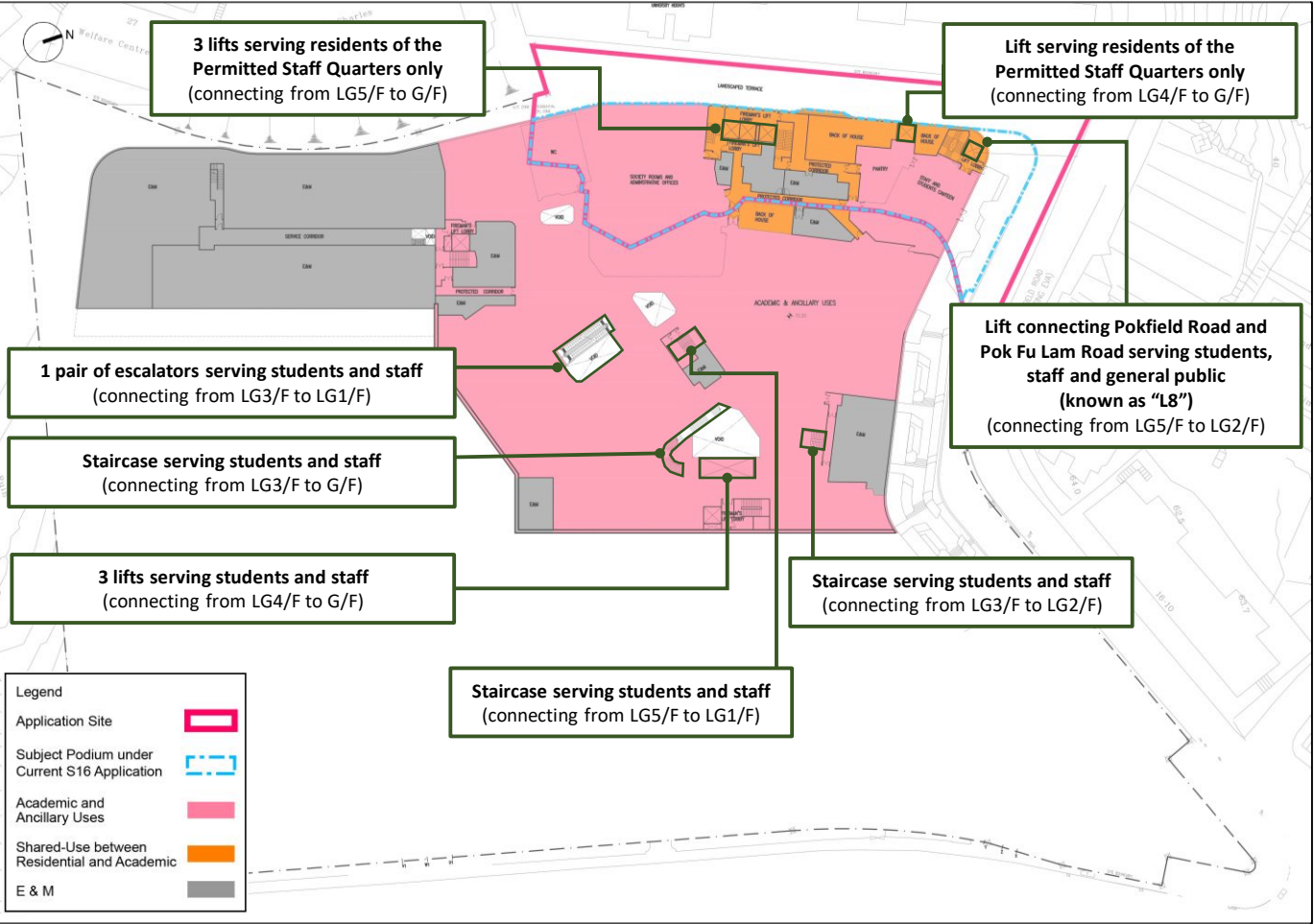
Appendix A2

Diagrams Illustrating Locations and Arrangement of Internal Pedestrian Facilities

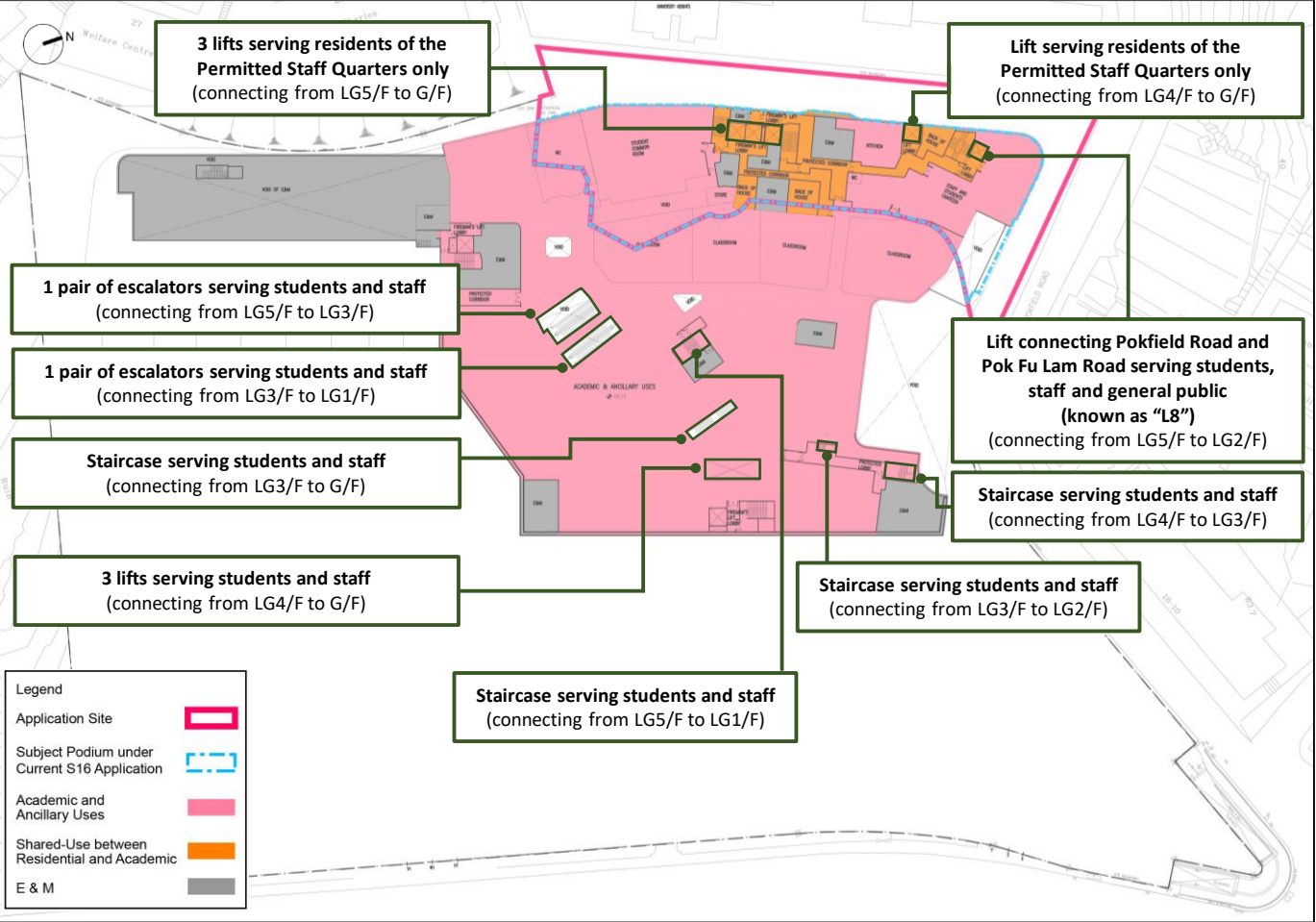
Locations and Arrangement of Pedestrian Facilities (LG1/F Plan)



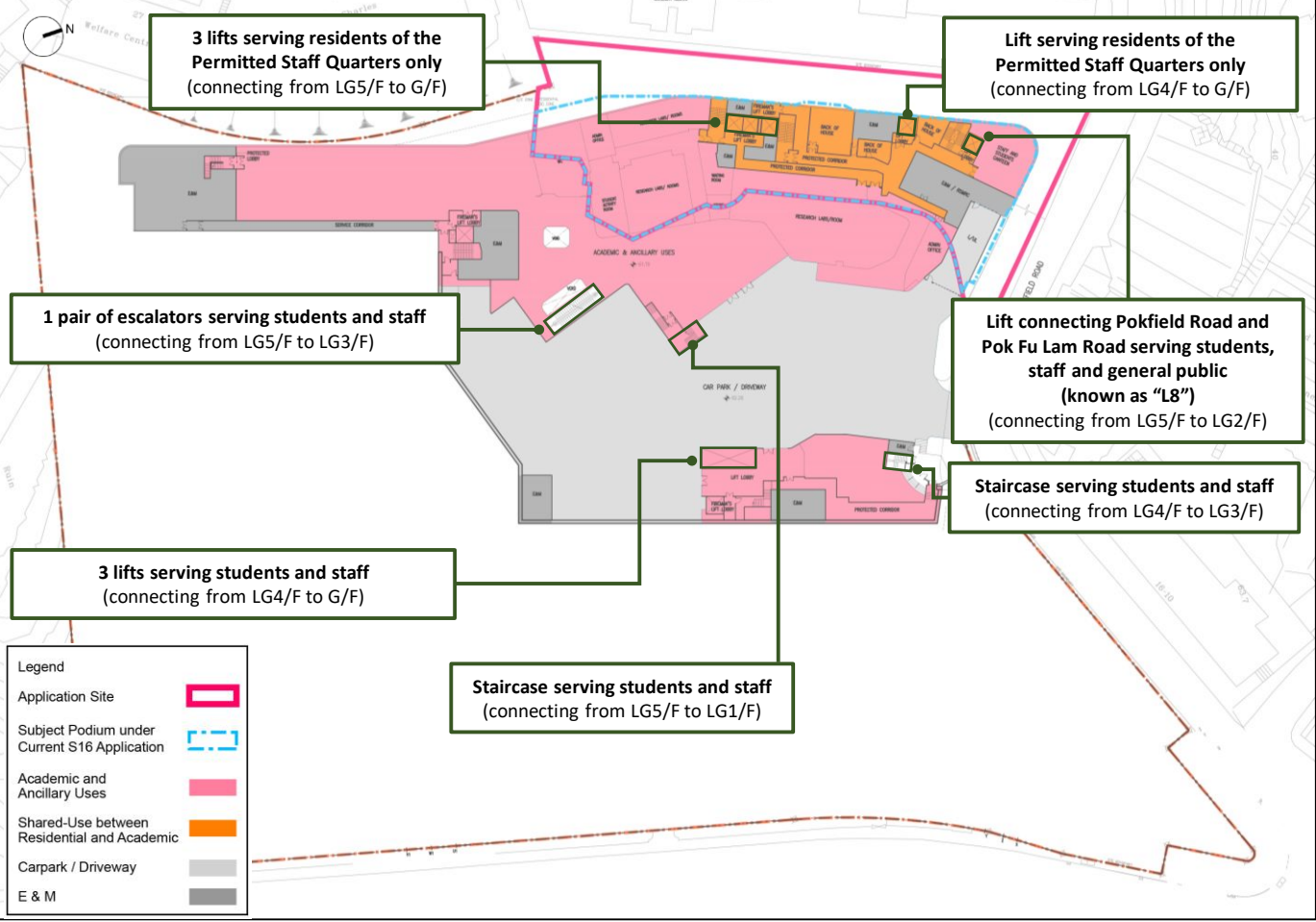
Locations and Arrangement of Pedestrian Facilities (LG2/F Plan)



Locations and Arrangement of Pedestrian Facilities (LG3/F Plan)



Locations and Arrangement of Pedestrian Facilities (LG4/F Plan)



Locations and Arrangement of Pedestrian Facilities (LG5/F Plan)

