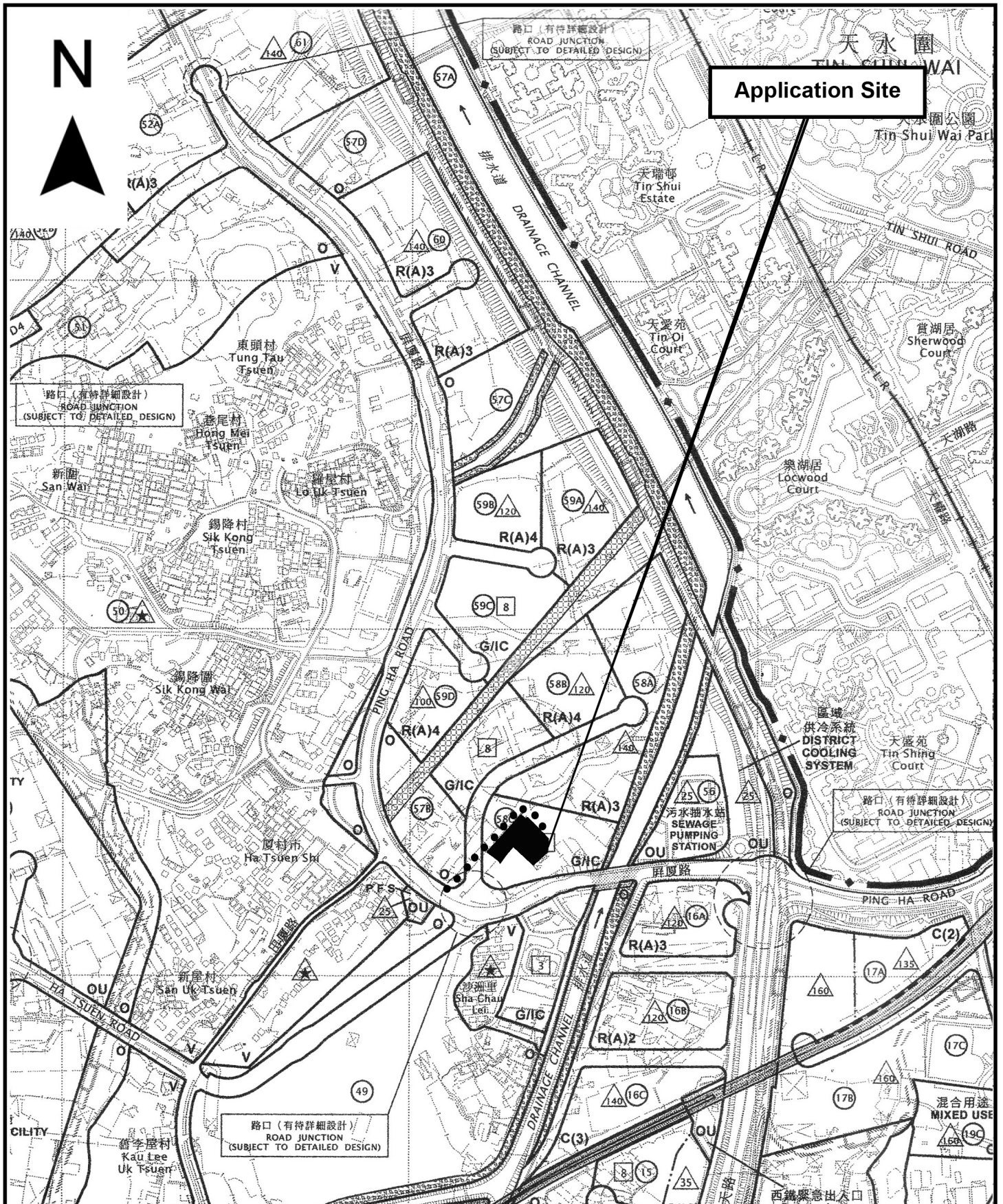
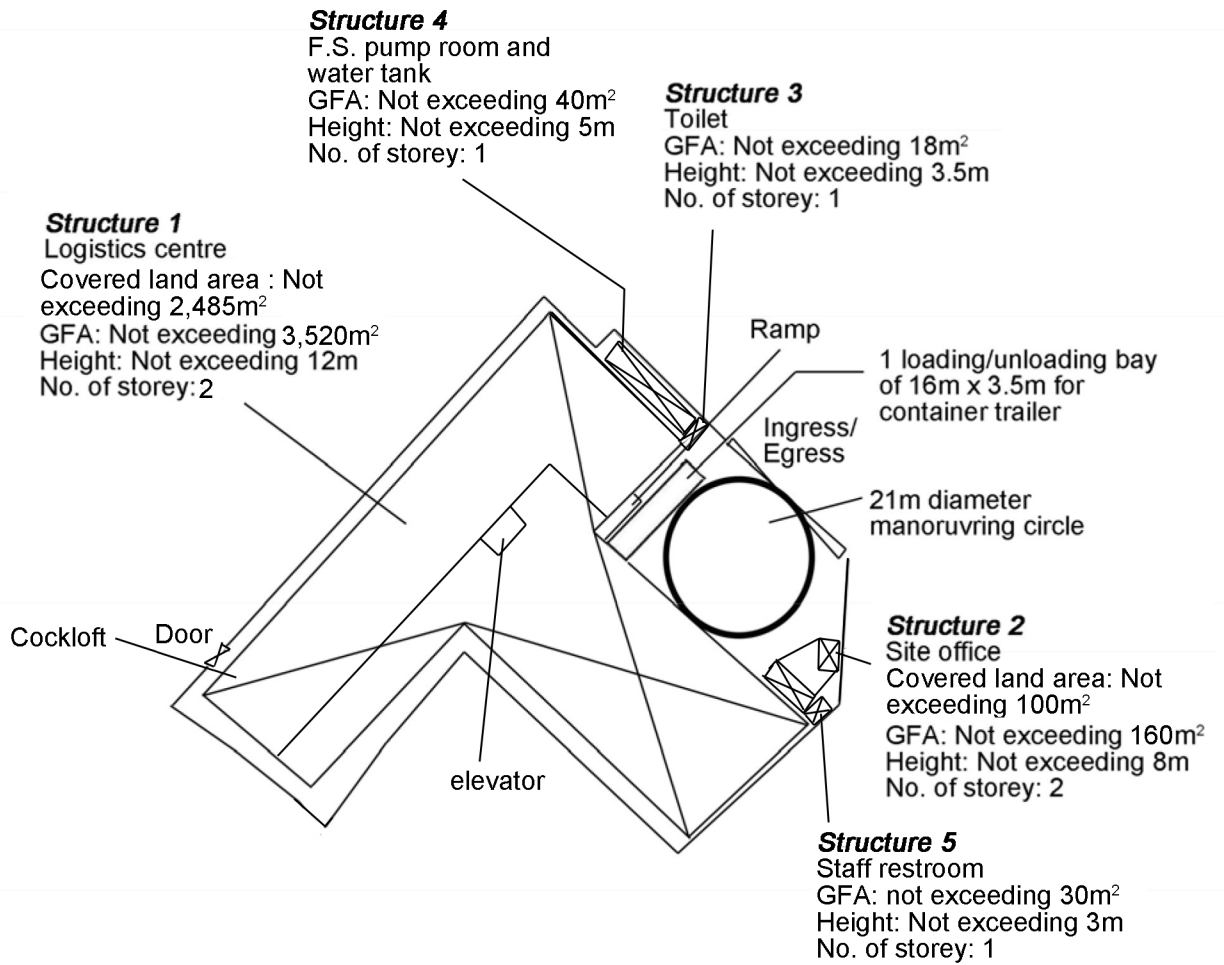


<p>Project 項目名稱:  <b>Proposed Temporary Logistics Centre for a Period of 3 Years at Lots 1968 (Part), 1970 (Part), 1971 RP (Part), 1973 (Part), 1975 RP (Part), 1978 (Part) &amp; 1979 (Part) in D.D. 125 Ha Tsuen, Yuen Long, N.T.</b></p>	<p>Drawing Title 圖目:  <b>Site Plan</b></p>	<p>Remarks 備註:</p>
<p>Drawing No. 圖號:  <b>Figure 1</b></p>	<p>Scale 比例:  <b>1:1000</b></p>	



<p>Project 項目名稱:          Proposed Temporary Logistics Centre for a Period of 3 Years at Lots 1968 (Part), 1970 (Part), 1971 RP (Part), 1973 (Part), 1975 RP (Part), 1978 (Part) &amp; 1979 (Part) in D.D. 125 Ha Tsuen, Yuen Long, N.T.</p>	<p>Drawing Title 圖目:          Location Plan</p> <p>Drawing No. 圖號:          Figure 2</p>	<p>Remarks 備註:          ●●● Vehicular access leading to Ping Ha Road</p> <p>Scale 比例:          1:7500</p>
--	--	---

N



Project 項目名稱:

Proposed Temporary Logistics Centre for a Period of 3 Years at Lots 1968 (Part), 1970 (Part), 1971 RP (Part), 1973 (Part), 1975 RP (Part), 1978 (Part) & 1979 (Part) in D.D. 125 Ha Tsuen, Yuen Long, N.T.

Drawing Title 圖目:

Proposed Layout Plan

Drawing No. 圖號:

Figure 3

Remarks 備註:

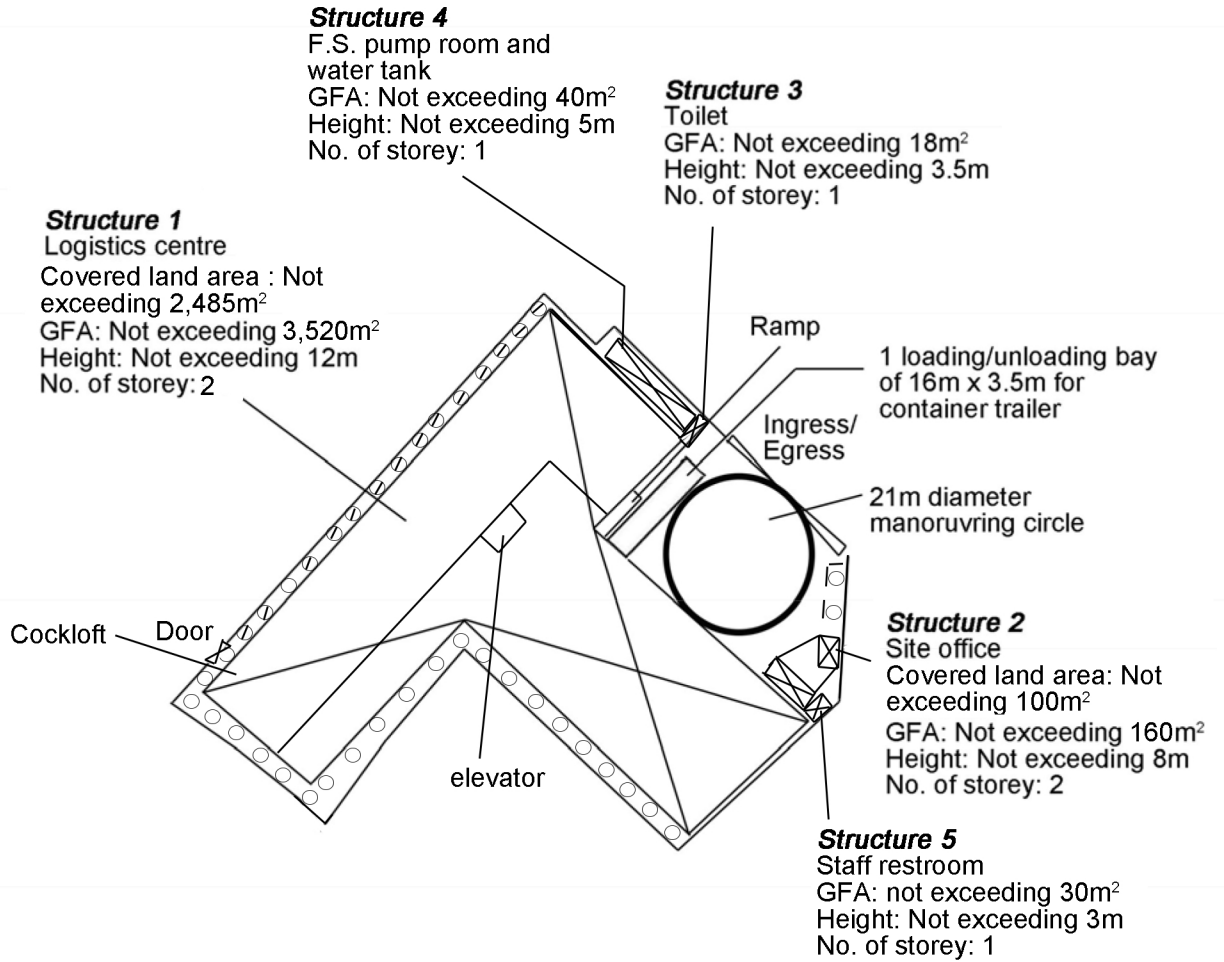
Scale 比例:

1:1000

N



Tree	Approximate Height	Spacing
⊘ Existing trees to be preserved	About 4m to 6m	4m
○ Existing <i>Cassia surattensis</i> to be preserved	About 2.75m	4m



Project 項目名稱:

Proposed Temporary Logistics Centre for a Period of 3 Years at Lots 1968 (Part), 1970 (Part), 1971 RP (Part), 1973 (Part), 1975 RP (Part), 1978 (Part) & 1979 (Part) in D.D. 125 Ha Tsuen, Yuen Long, N.T.

Drawing Title 圖目:

Proposed Landscape & Tree Preservation Plan

Drawing No. 圖號:

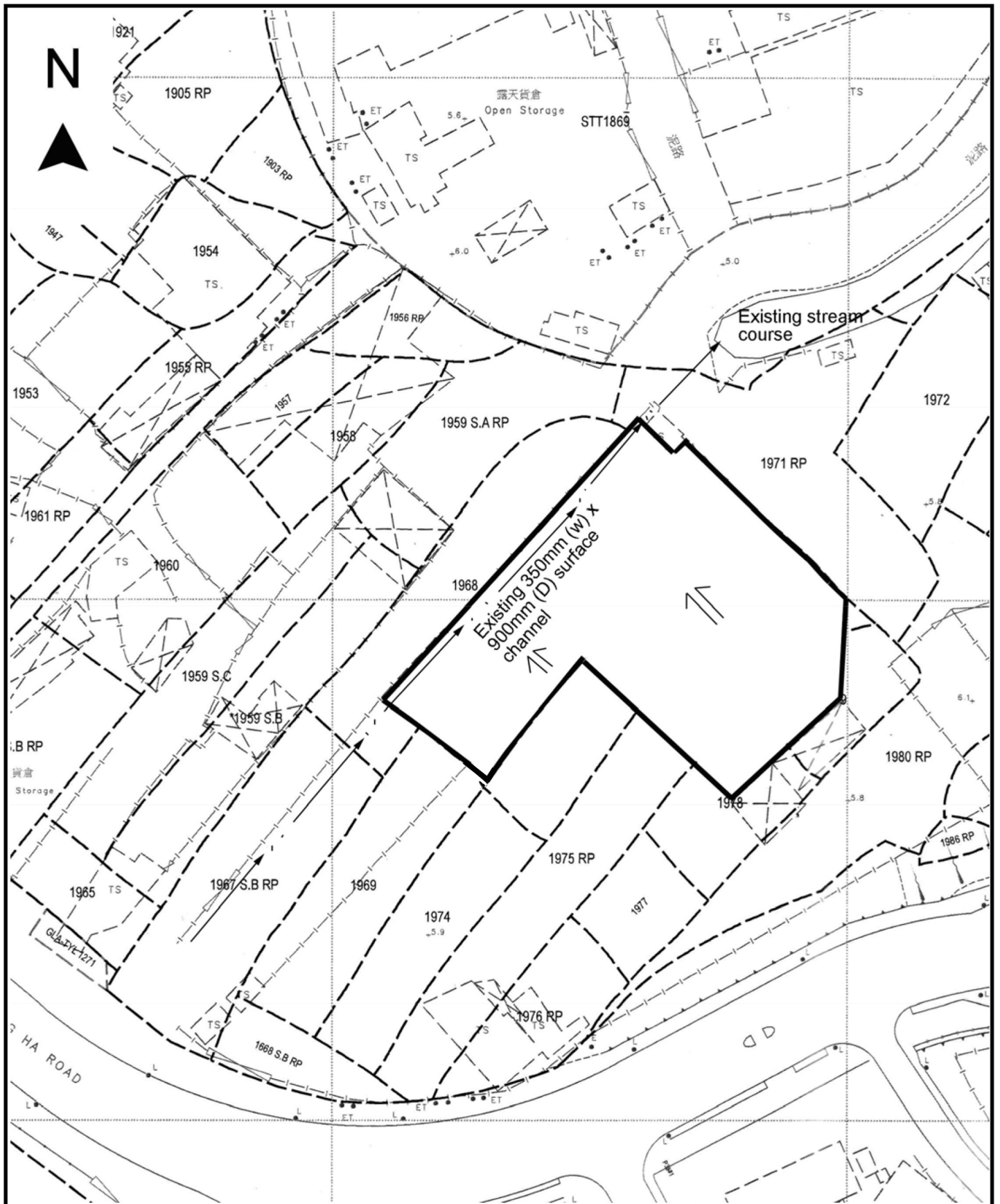
Figure 4


Remarks 備註:

-- Kerb at minimum 1m away from the existing tree

Scale 比例:

1:1000



<p>Project 項目名稱:  <b>Proposed Temporary Logistics Centre for a Period of 3 Years at Lots 1968 (Part), 1970 (Part), 1971 RP (Part), 1973 (Part), 1975 RP (Part), 1978 (Part) &amp; 1979 (Part) in D.D. 125 Ha Tsuen, Yuen Long, N.T.</b></p>	<p>Drawing Title 圖目:  <b>As-built Drainage Plan</b></p>	<p>Remarks 備註:   Flow of surface runoff</p>
	<p>Drawing No. 圖號:  <b>Figure 5</b></p>	<p>Scale 比例:  <b>11000</b></p>