

**Section 16 Planning Application for Proposed
Residential Development with Permitted
Commercial Uses in Planning Area 32B,
Hung Shui Kiu, New Territories**

Planning Statement

June 2026

**llewelyn
davies**

In association with

**LWK & Partners (HK) Ltd
Axxa Group Limited
AECOM Asia Company Limited
AtkinsRéalis Asia Limited
Ramboll Hong Kong Ltd.**

TABLE OF CONTENTS

	<i>Page</i>
Executive Summary	ES1
中文摘要	ES3
1 INTRODUCTION	1
1.1 Purpose of Submission.....	1
1.2 Report Structure	2
2 SITE AND PLANNING CONTEXT	3
2.1 Site Location.....	3
2.2 Surrounding Context.....	3
2.3 Planning Context	3
3 INDICATIVE DEVELOPMENT PROPOSAL	5
3.1 Proposed Development Parameters.....	5
3.2 Pedestrian Connectivity.....	9
3.3 Landscape Design.....	9
3.4 Access Arrangement and Internal Transport Facilities	10
3.5 Implementation.....	10
4 TECHNICAL APPRAISAL	11
4.1 Environmental Aspect.....	11
4.2 Air Ventilation Aspect	12
4.3 Traffic Aspect	12
4.4 Drainage and Sewerage Aspects	14
5 PLANNING JUSTIFICATIONS	16
5.1 In Line with Latest Government Policy to Allow Greater Flexibility for Residential Use within Commercial Zones in Hung Shui Kiu / Ha Tsuen New Development Area....	16
5.2 In Line with Government's Policy to Address Housing Needs	16

5.3 Overall Development Mix will Reinforce Hung Shui Kiu’s Town Centre by Providing Vibrant Uses.....	17
5.4 Proposed Development with Reasonable Scale of Residential Use Acts as a Catalyst.....	17
5.5 Positively Responding to the Rapidly Evolving Market Conditions to Ensure Efficient Use of Valuable Land Resources	18
5.6 Design Merits are Proposed	18
5.7 The Proposed Development is Technically Feasible.....	20
6 CONCLUSION	21

List of Figures

	<i>Following Page</i>
Figure 1.1 Extract of the Draft Hung Shui Kiu and Ha Tsuen Outline Zoning Plan No. S/HSK/3	1
Figure 2.1 Location Plan	3
Figure 2.2 Planning and Urban Design Concept Plan of HSK/HT NDA	3
Figure 3.1 Master Layout Plan	5
Figure 3.2 G/F Plan	5
Figure 3.3 1/F Plan	5
Figure 3.4 2/F Plan	5
Figure 3.5 3/F Plan	5
Figure 3.6 Section Plan (Phase 1)	5
Figure 3.7 Section Plan (Future Scenario)	5
Figure 5.1 Spatial Planning Concept – Enhanced Connectivity and Walkability via the Subject Proposed Development	18

List of Tables

	<i>Page</i>
Table 3.1 Development Schedule for the Application Site	6
Table 4.1 Proposed Internal Transport Facilities Provision	13
Table 5.1 Design Merits in the Proposed Development with Reference to Urban and Green Design Requirements Brief for Private Development Sites	19

List of Appendices

- Appendix A Extract of the Extant OZP
- Appendix B Landscape Master Plan
- Appendix C Traffic Review
- Appendix D Environmental Review

EXECUTIVE SUMMARY

Purpose of Submission

This Planning Statement is prepared to seek permission from the Town Planning Board (the Board) for proposed residential development with permitted commercial uses (hereafter referred to as the “Proposed Development”) in Planning Area 32B, Hung Shui Kiu, New Territories (hereafter referred to as the “Application Site”) under Section 16 (S16) of the Town Planning Ordinance (CAP. 131).

The Application Site involves an area of about 13,601m² and is located within Hung Shui Kiu / Ha Tsuen (HSK/HT) New Development Area (NDA). It falls within “Commercial (1)” (“C(1)”) zone on the Draft Hung Shui Kiu and Ha Tsuen Outline Zoning Plan (OZP) No. S/HSK/3. According to the Notes of the OZP, commercial uses such as ‘Office’, ‘Hotel’, ‘Shop and Services’, ‘Eating Place’, etc. are always permitted in “C(1)” zone, while ‘Flat’ use is under Column 2, i.e. permission from the Board is required. Developments within this zone are subject to maximum building height of 200mPD and plot ratio of 9.5. As the Proposed Development proposes provision of ‘Flat’ use, this S16 planning application is hereby submitted, which does not involve any changes to the maximum building height and plot ratio as stipulated on the OZP.

Indicative Development Proposal

The Application Site is divided into Site A and Site B. Site A is for proposed residential development with a commercial podium, and therefore **Site A is the subject matter of this planning application**; while Site B involves proposed hotel / office, i.e. purely for commercial uses that are always permitted, and therefore **Site B is not the subject matter of this planning application**. Therefore, **the layout, development parameters and uses in Site B are indicative only and not for approval under the subject planning application**.

In Site A, there are 3 residential towers. Commercial uses and carpark are provided in the podium underneath the residential towers. Above the podium are 40 to 43 residential storeys.

In Site B, which is for indicative purpose only, there are 2 hotel / office blocks. Commercial uses and carpark are provided in the podium.

The total plot ratio of the Proposed Development in the Application Site will be not more than 9.5; among which majority (i.e. 55% or plot ratio 5.2) will be for the as-of-right permitted non-domestic uses, whereas the remaining plot ratio (i.e. 45% or plot ratio 4.3) will be for the proposed residential use which is the subject of this application. The building

height of all proposed building blocks will be not more than 200mPD. The development parameters of the Proposed Development will comply with the OZP.

Development Justifications

Major development justifications in support of the Proposed Development are listed as follows:

- The Proposed Development is in line with latest Government policy to allow greater flexibility for residential use within commercial zones in HSK/HT NDA;
- The Proposed Development is in line with Government's policy to address housing needs;
- The overall development mix of the Proposed Development will reinforce HSK's Town Centre by providing vibrant uses;
- The Proposed Development with reasonable scale of residential use acts as a catalyst to encourage early implementation of HSK/HT NDA;
- The Proposed Development is a positive response to the rapidly evolving market conditions to ensure efficient use of precious land resources;
- Design merits are proposed; and
- The Proposed Development is feasible in technical terms.

In light of the justifications presented, we sincerely seek favourable consideration from the Board on this S16 planning application.

行政摘要

(聲明：此中文譯本僅供參考，如中文譯本和英文原文有歧，應以英文原文為準。)

申請目的

此規劃綱領旨在向城市規劃委員會(下稱「城規會」)根據城市規劃條例(第131章)第16條申請規劃許可，在新界洪水橋第32B規劃區(下稱「申請地點」)作擬議住宅發展及經常准許的商業用途(下稱「擬議發展」)。

申請地點位於洪水橋/廈村新發展區內，面積約為13,601平方米。申請地點在《洪水橋及廈村分區計劃大綱草圖編號S/HSK/3》(下稱「大綱圖」)上劃為「商業(1)」地帶。根據大綱圖的註釋，商業用途例如「辦公室」、「酒店」、「商店及服務行業」、「食肆」等在「商業(1)」地帶為經常准許的用途，而「分層住宅」則為第二欄用途，需要城規會的准許。「商業(1)」地帶內的發展最高建築物高度為主水平基準以上200米，最高地積比率為9.5。由於擬議發展牽涉擬議「分層住宅」用途，申請人以此提交此第16條規劃申請，當中並不牽涉大綱圖所規定的最高建築物高度及地積比率的改動。

擬議發展計劃

申請地點分為地盤A與地盤B。地盤A擬作住宅發展，並設有商業平台，因此僅有地盤A涉及本申請的申請事項；地盤B則擬建酒店/辦公室，屬經常准許的商業用途，所以地盤B並不涉及本申請的申請事項。因此，地盤B的佈局、發展參數及用途僅屬示意性質，並非今次規劃申請的審批範圍。

地盤A內設有3幢住宅大樓。住宅大樓下方的平台提供商業用途及停車場。平台以上為40至43層的住宅樓層。

地盤B(僅作示意用途)設有2幢酒店/辦公室大樓。平台內提供商業用途及停車場。

擬議發展於申請地點的總地積比率不多於9.5，大部份的地積比率(55%/地積比率5.2)將用作經常准許的非住用用途，餘下的地積比率(45%/地積比率4.3)將用作住宅用途，即是次規劃申請的申請事項。所有擬議大樓的建築物高度將不超過主水平基準以上200米。擬議發展的發展參數將符合大綱圖的規定。

發展理據

以下為支持擬議發展的理據：

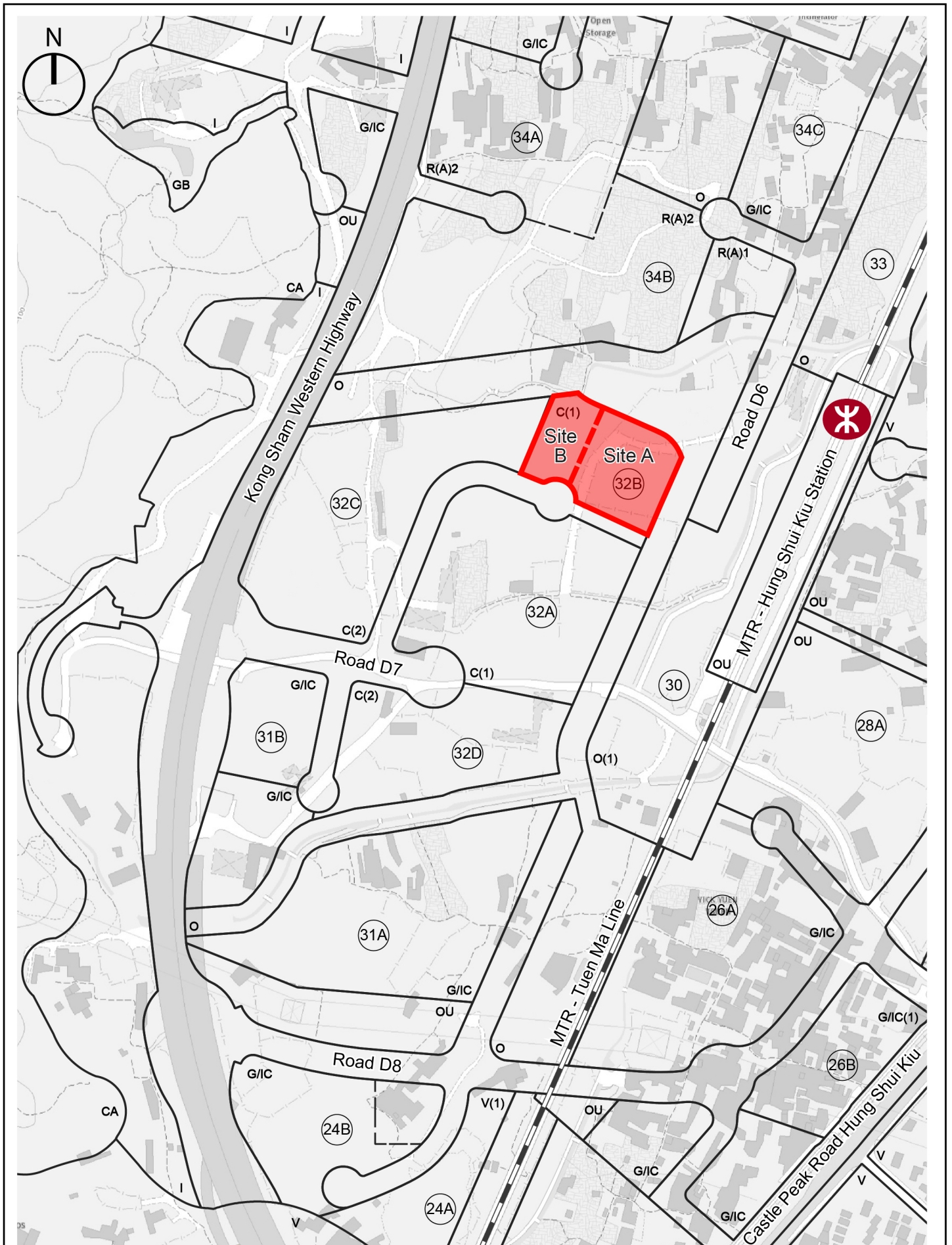
- 擬議發展與政府近期在洪水橋/廈村新發展區內的商業用地提供彈性以作住宅用途的策略方針相符；
- 擬議發展與政府回應房屋需求的策略方針相符；
- 擬議發展的發展用途組合可以提供多樣化的發展，強化洪水橋市中心的定位；
- 擬議發展提供適量的住宅用途，可作為帶動洪水橋/廈村新發展區內其他發展的催化劑；
- 擬議發展能回應瞬息萬變的市場狀況，善用珍貴的土地資源；
- 擬議發展提供了設計增益；及
- 擬議發展在技術層面上可行。

基於以上的發展理據，現懇請城規會接納是次規劃申請。

1 INTRODUCTION

1.1 Purpose of Submission

- 1.1.1 This planning application is submitted to seek permission from the Town Planning Board (the Board) in support of a proposed residential development with permitted commercial uses (hereafter referred to as the “Proposed Development”) in Planning Area 32B in Hung Shui Kiu (hereafter referred to as “Application Site”) under Section 16 (S16) of the Town Planning Ordinance (CAP. 131).
- 1.1.2 The Application Site is zoned “Commercial (1)” (“C(1)”) on the Draft Hung Shui Kiu and Ha Tsuen Outline Zoning Plan (OZP) No. S/HSK/3 (**Figure 1.1** refers) and lies within Hung Shui Kiu / Ha Tsuen (HSK/HT) New Development Area (NDA). According to the Notes of the OZP, the Application Site is subject to maximum plot ratio (PR) of 9.5 and maximum building height of 200mPD. Commercial uses including ‘Hotel’, ‘Office’, ‘Eating Place’, ‘Shop and Services’, etc. are under Column 1, i.e. always permitted; while ‘Flat’ use is under Column 2, which requires planning permission from the Board. In view of recent Government directives promoting greater flexibility for accommodating residential use in commercial sites within HSK/HT NDA, the Applicant hereby proposes to introduce residential use, among other commercial uses, in the Application Site, which requires the submission of this planning application for the proposed ‘Flat’ use. This planning application does not involve any changes to the maximum building height and PR as stipulated on the OZP.
- 1.1.3 The Application Site is further divided into Site A and Site B (see **Figure 1.1**). Only Site A involves residential use (i.e. ‘Flat’ use under Column 2), while Site B is purely for commercial uses. Therefore, **only Site A is the subject matter of this planning application** which requires planning permission from the Board for the proposed ‘Flat’ use, while **Site B is for indicative purpose only, and not for approval** under this planning application.



50m 0 50 100m

Application Site ■



Title
 Extract of the Draft Hung Shui Kiu and Ha Tsuen
 Outline Zoning Plan No. S/HSK/3

Checked	DH	Drawn	PW
Rev	0	Date	Jun 2026
Scale	Figure		
NA	1.1		

1.2 Report Structure

1.2.1 This Planning Statement consists of the following sections:

Section 2: describes the Application Site context and planning context;

Section 3: presents the details of the indicative development scheme;

Section 4: summarises the key findings of various technical assessments on environmental, air ventilation, traffic, drainage and sewerage aspects;

Section 5: presents the planning justifications for the Proposed Development; and

Section 6: concludes the Planning Statement.

1.2.2 Detailed technical assessments and other supplementary information are attached in **Appendices A to D**.

Appendix A Extract of the Extant OZP

Appendix B Landscape Master Plan

Appendix C Traffic Review

Appendix D Environmental Review

2 SITE AND PLANNING CONTEXT

2.1 Site Location

2.1.1 The Application Site is in Planning Area 32B on the Draft Hung Shui Kiu and Ha Tsuen OZP No. S/HSK/3. It lies within a greater area currently known as Hung Shui Kiu (**Figure 2.1** refers). Its site area is about 13,601m².

2.2 Surrounding Context

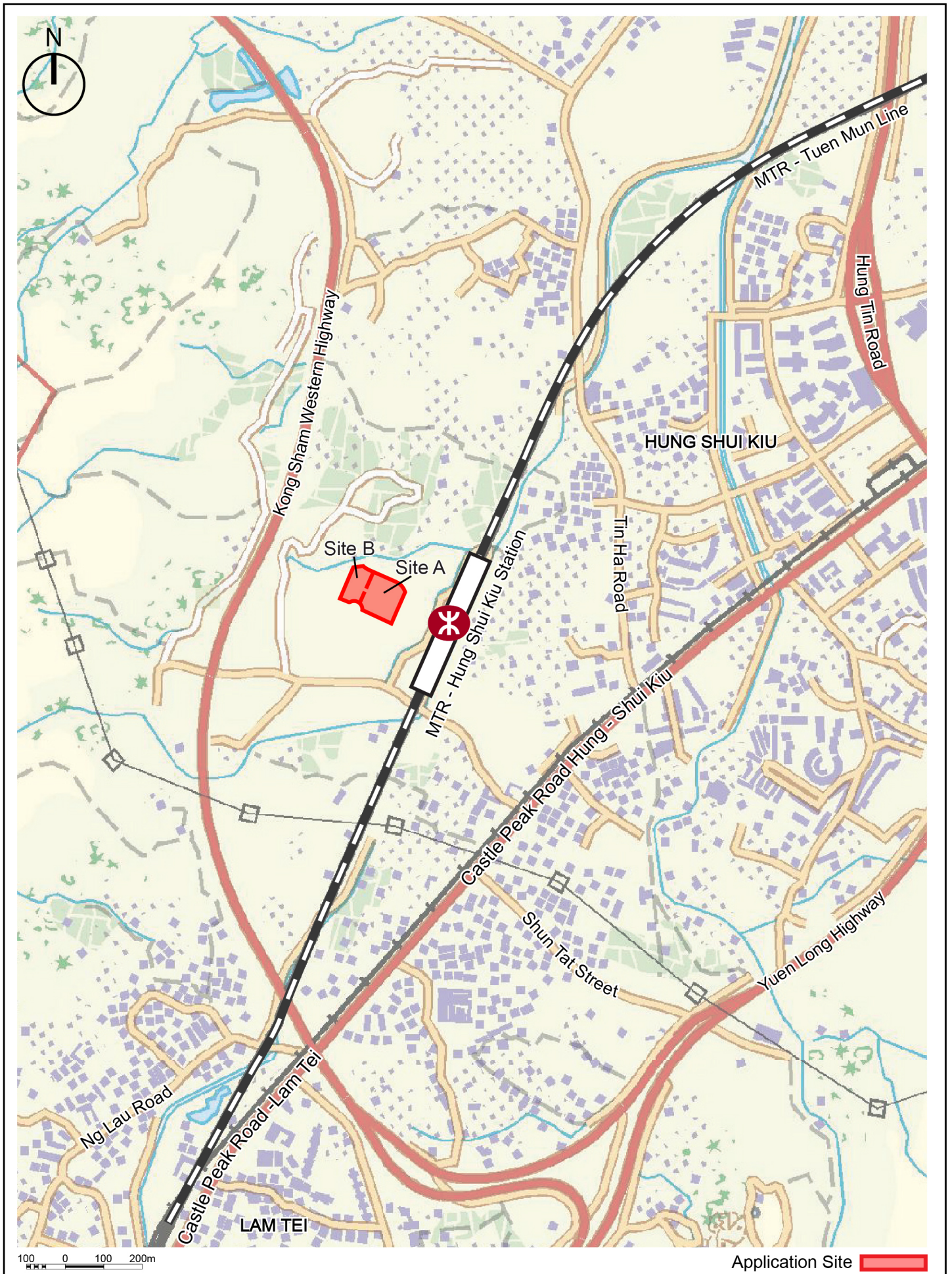
2.2.1 Under the planning for HSK/HT NDA, the Application Site will form part of the future Town Centre of HSK. Planning and Urban Design Concept Plan extracted from the extant OZP in **Figure 2.2** refers. The Application Site abuts the future HSK Station of Tuen Ma Line (TML), Regional Plaza and Green Transit Corridor. The target completion year of HSK Station is 2030. Also, HSK Station of Hong Kong-Shenzhen Western Rail Link connecting HSK/HT NDA and Qianhai of Shenzhen will be at the immediate west of HSK Station of TML. The existing Kong Sham Western Highway lies to the further west of the Application Site.

2.3 Planning Context

Statutory Planning Context

2.3.1 The Application Site falls within “C(1)” zone on the Draft Hung Shui Kiu and Ha Tsuen OZP No. S/HSK/3. The maximum PR and building height for the Application Site as per OZP is 9.5 and 200mPD respectively.

2.3.2 According to the OZP, commercial uses including ‘Hotel’, ‘Office’, ‘Eating Place’, ‘Shop and Services’, etc. are always permitted in “C(1)” zone; while ‘Flat’ use is under Column 2, planning permission from the Board is therefore required for the proposed residential use in Site A of the Application Site (**Figure 1.1** refers). Extract of the extant OZP is attached under **Appendix A**.



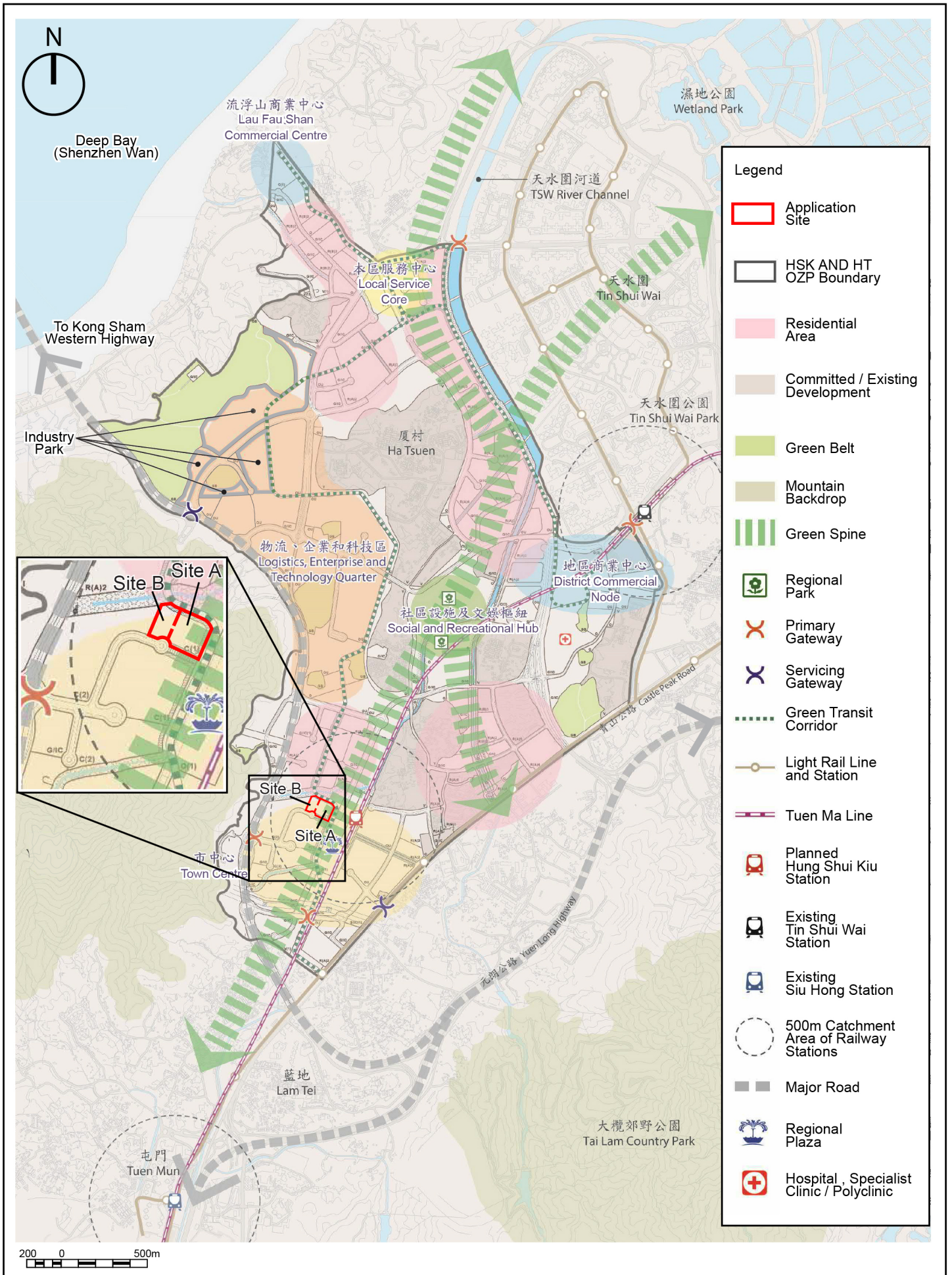
Application Site

**llewelyn
davies**

Title

Location Plan

Checked	DH	Drawn	PW
Rev	0	Date	Jun 2026
Scale	Figure		
NA	2.1		



- Legend**
- Application Site
 - HSK AND HT OZP Boundary
 - Residential Area
 - Committed / Existing Development
 - Green Belt
 - Mountain Backdrop
 - Green Spine
 - Regional Park
 - X Primary Gateway
 - X Servicing Gateway
 - Green Transit Corridor
 - Light Rail Line and Station
 - |— Tuen Ma Line
 - 🚊 Planned Hung Shui Kiu Station
 - 🚊 Existing Tin Shui Wai Station
 - 🚊 Existing Siu Hong Station
 - 500m Catchment Area of Railway Stations
 - Major Road
 - 🌳 Regional Plaza
 - + Hospital, Specialist Clinic / Polyclinic

200 0 500m



Title
**Planning and Urban Design Concept Plan of
 HSK / HT NDA**

Checked	DH	Drawn	PW
Rev	0	Date	Jun 2026
Scale	Figure		
NA	2.2		

Latest Government Policy to Increase Flexibility for Accommodating Residential Use in Commercial Sites

2.3.3 Having considered broader market forces, industry feedback and other relevant factors and to expedite the implementation of new projects within Northern Metropolis, the Government has announced various policy directives in recent years to allow residential use in commercial sites. In particular, in relation to HSK/HT NDA:

- In August 2024, Development Bureau announced that under the pre-requisite of not undermining the planning intention for the NDA, up to 20% of the non-domestic gross floor area (GFA) in the commercial sites and mixed-use sites near the future HSK Station may be reallocated for residential use. Such amendment shall be submitted to the Board for planning approval with support of technical assessments;
- Subsequently in 2025-26 Budget announced in February 2025, in view of the relatively sluggish commercial property market, the Government announced that it will consider rezoning some of the commercial sites for residential use and allowing greater flexibility of land use;
- In March 2025, the Secretary for Development announced that the Government would review measures to increase flexibility for commercial sites for incorporation of residential use. In particular, for commercial sites around the planned HSK Station, further to the previously announced policy to allow accommodation of 20% non-domestic GFA for residential use, the Government would review the scope to allow residential use beyond 20% of non-domestic GFA.

2.3.4 This planning application is prepared based on the above latest Government policy to propose 'Flat' use in Site A of the Application Site.

3 Indicative Development Proposal

3.1 Proposed Development Parameters

3.1.1 Only Site A involves residential use (i.e. 'Flat' use under Column 2), while Site B is purely for commercial uses. Therefore, **only Site A is the subject matter of this planning application** which requires planning permission from the Board for the proposed 'Flat' use, while **Site B is for indicative purpose only, and not for approval** under this planning application.

3.1.2 **Figures 3.1 to 3.7** show the Master Layout Plan, floor plans and section plans for the Proposed Development. The major development parameters are tabled below.



LEGEND

- Application Site
- Development Site
- Run-in / out
- Zoning Boundary
- Residential
- Hotel / Office
- Landscape Area / Podium Deck
- Clubhouse
- Swimming Pool
- Maximum Building Height (in Metres Above Principal Datum)
- Planning Area Number



Remarks
 For Site B, the layout, uses and development parameters are for indicative purpose only. The proposed non-domestic development conforms to the Notes of the OZP, which commercial development with uses such as 'Office', 'Hotel', 'Shop and Services', 'Eating Place', 'Place of Entertainment', and etc. are always permitted under the OZP.

Title

Master Layout Plan

Checked	DH	Drawn	PW
Rev	0	Date	Jun 2026
Scale	Figure 3.1		



LEGEND

	Application Site		Residential		Carpark / L&UL / E&M / Servicing Facilities
	Development Site		Commercial		Vehicular Access / EVA
	Run-in / out		Hotel / Office		Maximum Building Height (in Metres Above Principal Datum)
	Zoning Boundary		Landscape Area		Planning Area Number

Remarks
 For Site B, the layout, uses and development parameters are for indicative purpose only. The proposed non-domestic development conforms to the Notes of the OZP, which commercial development with uses such as 'Office', 'Hotel', 'Shop and Services', 'Eating Place', 'Place of Entertainment', and etc. are always permitted under the OZP.

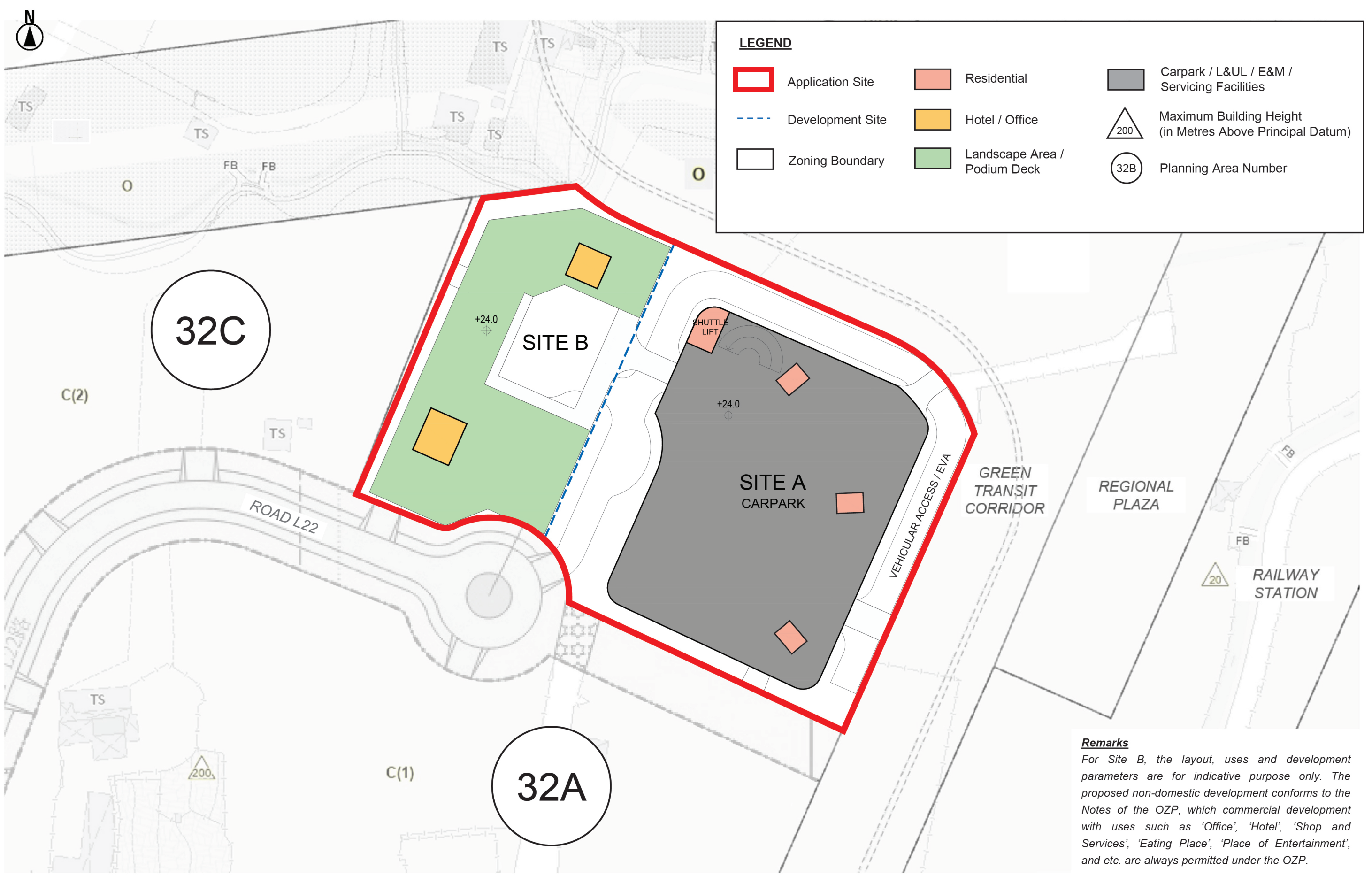
Title	G/F Plan			Checked	DH	Drawn	PW
				Rev	0	Date	Jun 2026
				Scale	Figure 3.2		



LEGEND					
	Application Site		Residential		Carpark / L&UL / E&M / Servicing Facilities
	Development Site		Commercial		Maximum Building Height (in Metres Above Principal Datum)
	Zoning Boundary		Hotel / Office		Planning Area Number
			Connecting Bridge / Terrace		

Remarks
 For Site B, the layout, uses and development parameters are for indicative purpose only. The proposed non-domestic development conforms to the Notes of the OZP, which commercial development with uses such as 'Office', 'Hotel', 'Shop and Services', 'Eating Place', 'Place of Entertainment', and etc. are always permitted under the OZP.

Title	1/F Plan			
	Checked	DH	Drawn	PW
	Rev	0	Date	Jun 2026
Scale	Figure			3.3



LEGEND

Application Site	Residential	Carpark / L&UL / E&M / Servicing Facilities
Development Site	Hotel / Office	Maximum Building Height (in Metres Above Principal Datum)
Zoning Boundary	Landscape Area / Podium Deck	Planning Area Number

Remarks
 For Site B, the layout, uses and development parameters are for indicative purpose only. The proposed non-domestic development conforms to the Notes of the OZP, which commercial development with uses such as 'Office', 'Hotel', 'Shop and Services', 'Eating Place', 'Place of Entertainment', and etc. are always permitted under the OZP.

Title	2/F Plan			Checked	DH	Drawn	PW
				Rev	0	Date	Jun 2026
				Scale	Figure 3.4		



LEGEND

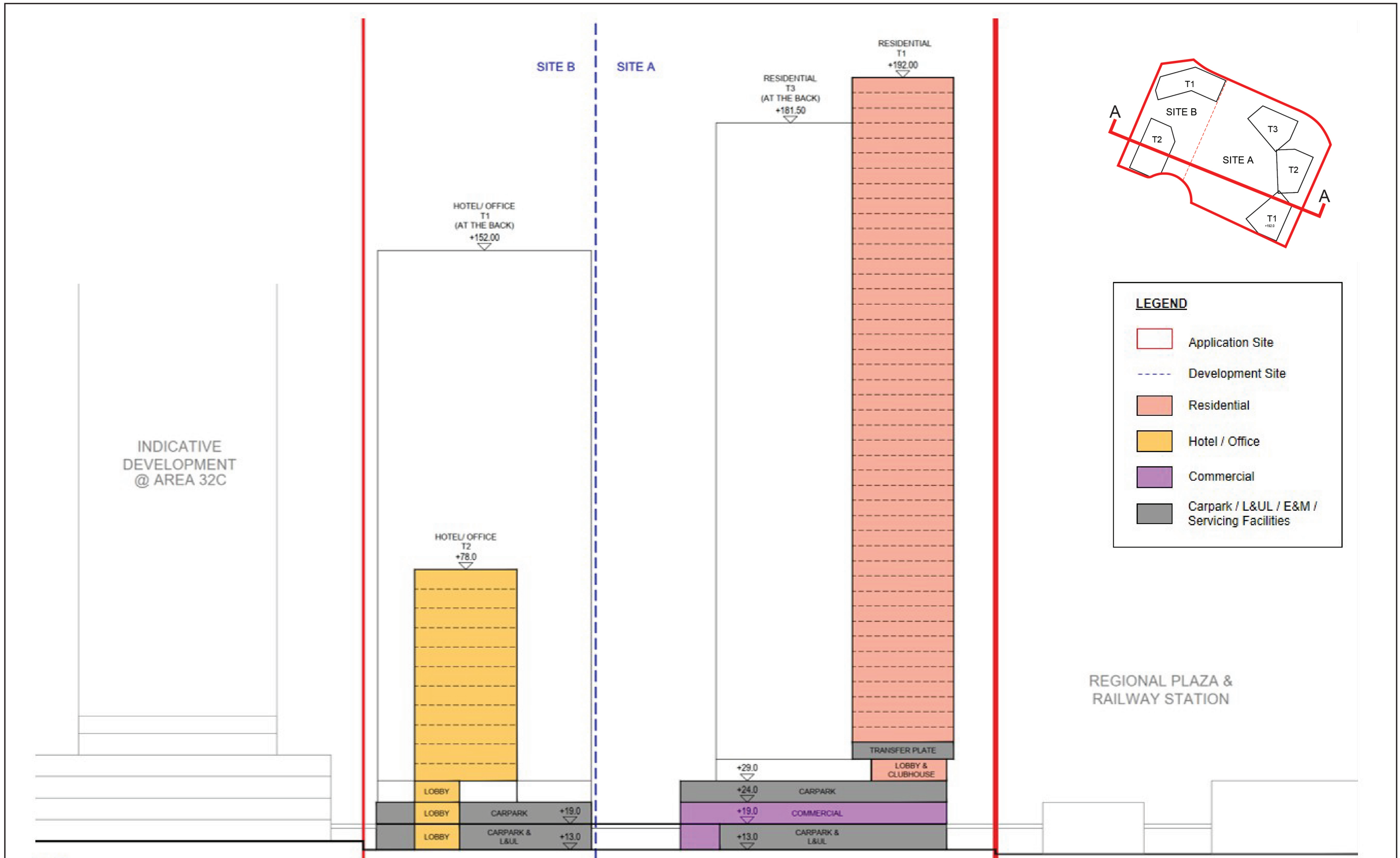
Application Site	Residential	Clubhouse
Development Site	Hotel / Office	Swimming Pool
Zoning Boundary	Landscape Area / Podium Deck	Maximum Building Height (in Metres Above Principal Datum)
		Planning Area Number

32C

32A

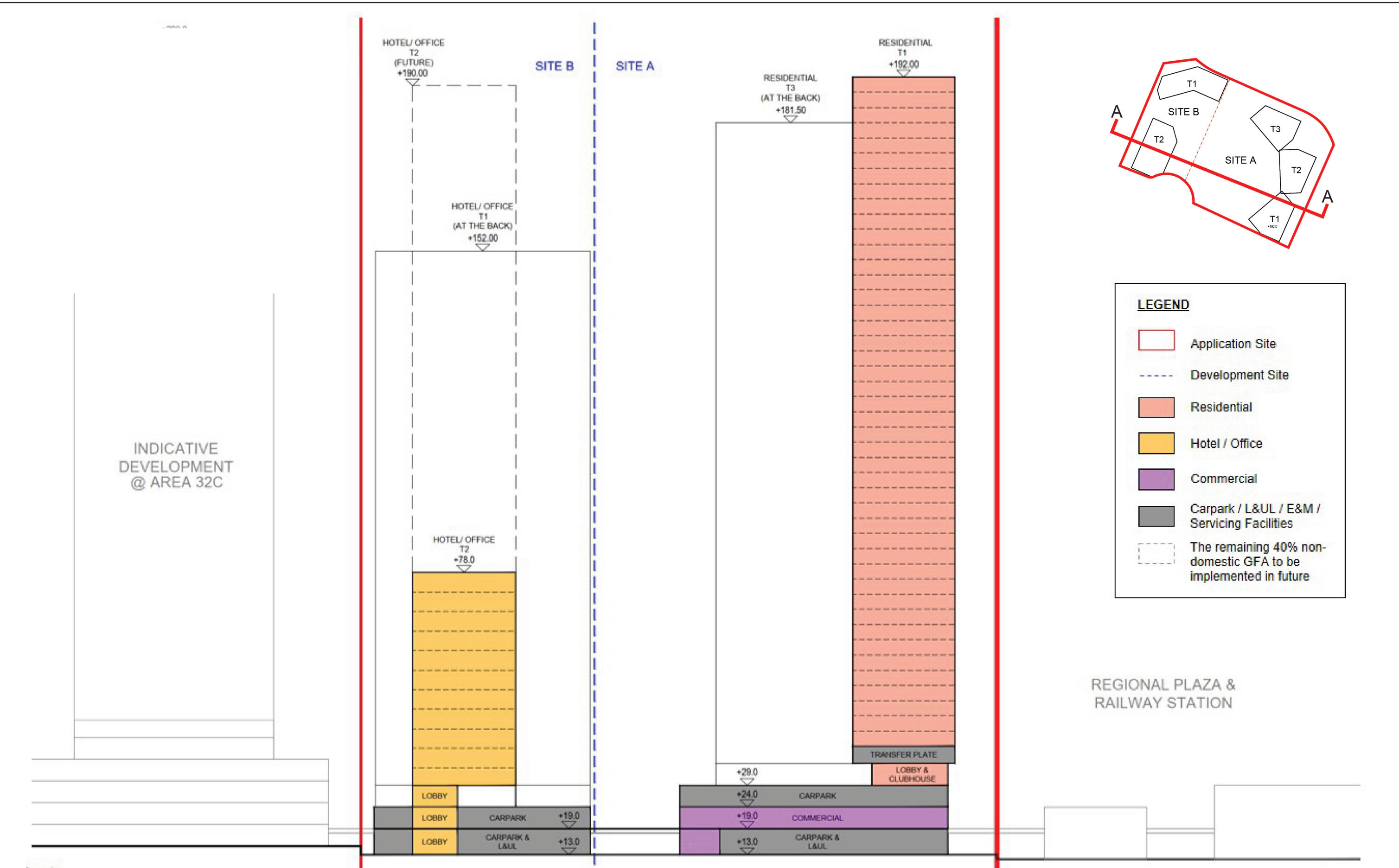
Remarks
 For Site B, the layout, uses and development parameters are for indicative purpose only. The proposed non-domestic development conforms to the Notes of the OZP, which commercial development with uses such as 'Office', 'Hotel', 'Shop and Services', 'Eating Place', 'Place of Entertainment', and etc. are always permitted under the OZP.

Title	3/F Plan				Checked	DH	Drawn	PW
					Rev	0	Date	Jun 2026
					Scale	Figure 3.5		



Remarks
 For Site B, the layout, uses and development parameters are for indicative purpose only. The proposed non-domestic development conforms to the Notes of the OZP, which commercial development with uses such as 'Office', 'Hotel', 'Shop and Services', 'Eating Place', 'Place of Entertainment', and etc. are always permitted under the OZP.

Title	Section Plan (Phase 1)				Checked	DH	Drawn	PW
					Rev	0	Date	Jun 2026
					Scale	Figure 3.6		



Remarks
 For Site B, the layout, uses and development parameters are for indicative purpose only. The proposed non-domestic development conforms to the Notes of the OZP, which commercial development with uses such as 'Office', 'Hotel', 'Shop and Services', 'Eating Place', 'Place of Entertainment', and etc. are always permitted under the OZP.

Title

Section Plan (Future Scenario)

Checked	DH	Drawn	PW
Rev	0	Date	Jun 2026
Scale	Figure 3.7		

Table 3.1 Development Schedule for the Application Site

	Overall	Site A	Site B
Site Area	13,601m ²	8,967m ²	4,634m ²
Total PR (not more than)	9.5 ⁽²⁾	7.1	14.2
• Domestic	4.3 (45%)	6.5	-
• Non-domestic ⁽¹⁾	5.2 (55%)	0.6	14.2
Total GFA (not more than)	129,210m ² ⁽²⁾	63,365m ²	65,845m ²
• Domestic	58,144m ² (45%)	58,144m ²	-
• Non-domestic ⁽¹⁾	71,066m ² (55%) ⁽³⁾	5,221m ²	65,845m ²
Building Height	Not more than 200mPD	Not more than 200mPD	Not more than 200mPD
No. of Towers	5	3	2
No. of Storeys ⁽⁴⁾			
• Residential	40 – 43	40 – 43	-
• Non-domestic			
- Topside	33 - 41	-	33 - 41
- Podium	3	3 ⁽⁵⁾	2 ⁽⁵⁾
No. of Flats	1,240 ⁽⁶⁾	1,240 ⁽⁶⁾	-
No. of Hotel Rooms	924	-	924
Anticipated Population	3,348 ⁽⁷⁾	3,348 ⁽⁷⁾	-
Private Open Space	Not less than 3,348m ²	Not less than 3,348m ²	-
Resident's Recreational Facilities	2,325m ² ⁽⁸⁾	2,325m ² ⁽⁸⁾	-

- (1) The non-domestic uses and development parameters as illustrated under the subject planning application are for indicative purpose and subject to detailed design. The proposed non-domestic uses and development parameters under the subject planning application conform to the Notes of the OZP, which commercial development with uses such as 'Office', 'Hotel', 'Shop and Services', 'Eating Place', 'Place of Entertainment', 'Place of Recreation, Sports or Culture' and etc. are always permitted under the OZP.
- (2) The ratio of total domestic to non-domestic PR and GFA of the two proposed developments within Area 32B is 45% : 55% (subject to review).
- (3) Drawing upon the spirit of the "Pay for What You Build" Pilot Scheme, about 60% of the non-domestic GFA in Area 32B (i.e. about 42,736m²) will be implemented first. The GFA to be distributed in both Site A and Site B are 5,221m² and 37,515m² respectively.
- (4) Excludes transfer plate and refuge floor (if applicable).
- (5) Includes 2 storeys of aboveground car park.
- (6) An average flat size of 47m² is assumed.
- (7) A person per flat of 2.7 is assumed.
- (8) Or such other areas of clubhouse as may be approved by the Buildings Department based on the total permissible domestic GFA for individual land parcel (site under the Buildings Ordinance) at the future General Building Plans.

Details of the Proposed Development

- 3.1.3 The Application Site involves Site A and Site B. In Site A, there are 3 residential towers above a commercial podium of 3 storeys accommodating carpark (G/F and 2/F) and commercial uses (G/F and 1/F) such as 'Eating Place', 'Shop and Services', etc. that are always permitted. Clubhouse for the residential development is provided on 3/F.
- 3.1.4 In Site B, there are two non-domestic blocks for hotel / office uses. Carpark and commercial uses are provided on G/F and 1/F.

Proposed Development Mix

- 3.1.5 Upon development, the Application Site will form a mixed-use development with residential use and commercial uses. The PR for domestic use is 4.3 and that for non-domestic use is 5.2; i.e. the ratio of domestic use to non-domestic use is 45% : 55%. The total PR will be not more than 9.5, in compliance with the maximum PR restriction and primary planning intention for commercial use predominantly as stated on OZP.

Phasing Arrangement for the Non-domestic Uses

- 3.1.6 In order to refine the existing arrangements for land grant and land premium payment to ease the upfront capital pressure on developers, encourage phased development, and accelerate the development of the Northern Metropolis, the Chief Executive has introduced a "Pay for What You Build" mechanism in the 2025 Policy Address. Lot owners are allowed to carry out phased development and pay the required land premium as determined according to the actual GFA and the "preferred use" as proposed by the lot owners.
- 3.1.7 Against this background, the Applicant proposes phased implementation of the non-domestic uses: i.e. 60% of the non-domestic GFA of the entire development in 32B will be implemented first, while the remaining 40% of the non-domestic GFA will be implemented at later stage in future. As per the development schedule presented in **Table 3.1**, the proposed non-domestic PR is 5.2 and the GFA is 71,066m². Among which:

- 60% of the non-domestic GFA will be implemented first as Phase 1, which includes the commercial GFA to be provided in the commercial podium of Site A and the commercial GFA in Site B (see Section Plan (Phase 1) in **Figure 3.6**);
- The remaining 40% of the non-domestic GFA to be implemented in subsequent phase will be provided in Site B, as indicated in Section Plan (Future Scenario) in **Figure 3.7**.

3.2 Pedestrian Connectivity

- 3.2.1 To ensure seamless pedestrian connectivity within the Application Site and with the surroundings, the Applicant has made reference to the Urban and Green Design Requirements Brief for Private Development Sites, which provides guidelines on the connections within Town Centre of the NDA and other urban design measures.
- 3.2.2 Within the Application Site, a footbridge connection will be provided by the Applicant to link up Site A and Site B as an internal connection.
- 3.2.3 For possible pedestrian connections (proposed on 1/F, at the level of +19mPD of the Proposed Development in the Application Site) to Planning Area 32C to the west, Planning Area 32A to the south, Regional Plaza and HSK Station to the east and Planning Area 34B to the north, which are all still under planning, the Applicant has reserved openings within the boundary of the subject Proposed Development, so as to allow future pedestrian connections to be connected to the Application Site. The detailed design and implementation arrangement of the possible pedestrian connections will be subject to further coordination with the future developers of the adjacent developments in future.
- 3.2.4 For detailed pedestrian connections, please refer to the landscape master plans under **Appendix B**.

3.3 Landscape Design

- 3.3.1 A Landscape Master Plan has been prepared and attached under **Appendix B**.
- 3.3.2 For open space provision, at least 1m² per person of private open space will be provided within Application Site. For greenery provision, an area of not less than

30% of the total greenery will be provided in accordance with the requirement of PNAP APP-152.

3.4 Access Arrangement and Internal Transport Facilities

- 3.4.1 2 run-in / out points will be provided at 13mPD on G/F (**Figure 3.2** refers). The vehicular access for Site A will also serve Site B via connected internal road. The remaining access point is a run-in / out for Site B's car park. The locations of the run-in / out points have already made reference and aligned to the road design of Road L22 prepared and gazetted by the Government under HSK/HT NDA¹.
- 3.4.2 For Site A, which is for residential development with a commercial podium, the internal transport facilities (including car parking spaces and loading / unloading (L/UL) bays) will be provided on G/F and 2/F. For Site B, the internal transport facilities will be provided on G/F and 1/F.
- 3.4.3 For detailed breakdown of the internal transport facilities provision, please refer to Section 4.3 and the Traffic Review under **Appendix C**.

3.5 Implementation

- 3.5.1 The Proposed Development (except for the remaining non-domestic GFA to be implemented at a later stage under the arrangement of "Pay for What You Build" Pilot Scheme) is anticipated to be completed in 2033. Nonetheless, for technical review purpose, the maximum total GFA permitted for the Application Site has been taken into account.

¹ PWP Item Nos. 7787CL (Part) and 7829CL Hung Shui Kiu / Ha Tsuen New Development Area Advance Works Phase 3 and Stage 2 Works – Site Formation and Engineering Infrastructure.

4 Technical Appraisal

4.1 Environmental Aspect

- 4.1.1 An Environmental Review has been prepared and enclosed under **Appendix D** to assess if the Proposed Development would be subject to air quality impact, traffic noise impact and railway noise impact.
- 4.1.2 For air quality aspect, as no openable windows, fresh air intakes and recreational uses in open spaces fall within the 5m buffer distance from local distributor (the planned Road L22), the Proposed Development will not be subject to unacceptable impacts.
- 4.1.3 For traffic noise impact, according to the Environmental Impact Assessment (EIA) of HSK NDA Planning and Engineering Study – Investigation, sites near to the Application Site will comply with noise criteria with implementation of mitigation measures. It is anticipated that the traffic noise level at the Application Site will be similar to these sites due to close proximity. Mitigation measures will be implemented where necessary to ensure compliance with the noise criteria.
- 4.1.4 Regarding railway noise impact, similar to traffic noise impact, the EIA of HSK NDA has assessed the railway noise levels in the sites near to the Application Site. With implementation of mitigation measures, all these sites will not be subject to unacceptable railway noise. As the Application Site is located farther to HSK Station than the assessed sites, and the recommended setback distance of 70m has been complied with, it is anticipated that the Application Site would not be subject to adverse railway noise impacts. Mitigation measures will be proposed where necessary.
- 4.1.5 Overall, the Proposed Development would be acceptable from environmental perspective.

4.2 Air Ventilation Aspect

4.2.1 According to the OZP, the major air paths / breezeways in the NDA include (see **Figure 2.2**):

1. The north-south running Regional Plaza and the adjoining open space spines diverting wind to penetrate through the Town Centre to Tin Sam Tsuen, San Lee Uk Tsuen and various villages in Ha Tsuen;
2. Northeast-southwest running Castle Peak Road could divert wind to developments along the road; and
3. Breezeways provided along major roads, rail corridors, proposed pedestrian streets, revitalised river channels and open spaces.

4.2.2 With reference to HSK NDA Planning and Engineering Study – Investigation – Stage 3 Air Ventilation Assessment (Final), in addition to the potential air paths and breezeways identified in the OZP, the proposed road to the south of Planning Area 32B and to the east of Planning Area 32C would further enhance wind penetration nearby, along the road connection.

4.2.3 The Application Site is not located within any air path or breezeway, therefore, the Proposed Development would not impose any significant air ventilation impacts on the surrounding sites.

4.3 Traffic Aspect

4.3.1 A Traffic Review has been prepared and attached under **Appendix C**. The Traffic Review has proposed the internal transport facilities provision and reviewed the traffic impact induced by the Proposed Development.

4.3.2 Based on an indicative mix of retail, hotel and office uses (i.e. uses that are always permitted) that is subject to revision in future, proposed internal transport facilities provision with reference to Hong Kong Planning Standards and Guidelines are tabled in Section 2.3 of the Traffic Review and extracted below for easy reference:

Table 4.1 Proposed Internal Transport Facilities Provision

Site	Use	Parameters	Type	No.
Site A	Residential	1,240 units	Residential parking space	168
			Visitor parking space	15
			Motorcycle parking space	13
			L/UL bay	3
			Bicycle parking space	83
	Retail	5,221m ²	Car parking space	35
			Motorcycle parking space	4
			L/UL bay	5
	Site B (future scenario; development mix is indicative only)	Retail	354m ²	Car parking space
Motorcycle parking space				1
L/UL bay				1
Hotel		924 rooms	Car parking space	10
			Motorcycle parking space	1
			L/UL bay for goods vehicle	5
			Lay-by for taxi and private car	4
			Lay-by for single-deck tour bus	3
Office		37,620m ²	Car parking space	177
			Motorcycle parking space	18
			L/UL bay	13

4.3.3 To assess potential traffic impact induced by the Proposed Development, the Traffic Review has compared the traffic generations from a hypothetical scheme with that from the proposed scheme. The hypothetical scheme is formulated based on the commercial mix suggested in the previous version of the Hung Shui Kiu and Ha Tsuen Outline Development Plan No. D/HSK/1 for the Application Site.

4.3.4 According to assessment result, the traffic generations under the proposed scheme would be much less than that under the hypothetical scheme under both AM and PM peak hours. Therefore, there would not be insurmountable traffic impacts imposed on the surrounding road network.

4.4 Drainage and Sewerage Aspects

4.4.1 A Drainage Appraisal has been conducted to review the feasibility of the Proposed Development. The surface runoff of Proposed Development is mainly from rainfall, and it will be directed to existing drainage channel via planned storm drains to be constructed in HSK/HT NDA. With reference to Drainage Impact Assessment of Planning Application No. A/HSK/452, a hydraulic model was established in accordance with Drainage Services Department's guidelines to assess the hydraulic performance of the proposed drainage system within HSK/HT NDA. The result showed that the proposed drainage system was sufficient to cater for the peak flows arising from the planned HSK/HT NDA. The total PR of Proposed Development remains unchanged, i.e. not more than 9.5, the inclusion of 'Flat' use will not affect the drainage characteristics of the Application Site. No change in drainage discharge proposal as no alteration to the drainage path. No significant change in surface runoff due the Proposed Development is anticipated. Therefore, no extra stormwater discharge is expected, and no adverse impact on the existing / planned drainage system is anticipated.

4.4.2 A Sewerage Review has been conducted to assess the potential sewerage impact arising from the Proposed Development. The sewage impact is assessed by comparing the sewage generated between Base Case (based on Outline Development Plan No. D/HSK/1) and the Proposed Development. The comparison result shows that the sewage generated from the Proposed Development (i.e. 2088.6m³/day) is less than Base Case (i.e. 2389.4m³/day), it is anticipated that the Proposed Development will not result in any adverse impact to the future sewerage system in HSK/HT NDA.

4.4.3 The sewage generated from the Proposed Development will be conveyed to Sewage Pumping Station No. 1 via planned gravity sewers, and then to Sewage Pumping Station No. 2 via planned sewer rising mains constructed by HSK/HT NDA and then finally to planned HSK Effluent Polishing Plant. The capacity of Sewage Pumping Station 1 (Design Capacity: 28,874m³/day), Sewage Pumping Station 2 (Design Capacity: 42,515m³/day) and HSK Effluent Polishing Plant (Treatment

Capacity: 60,000 m³/d in 2031/32; Treatment Capacity: 90,000 m³/day under Phase 2 Works) are considered sufficient to cater for the proposed Average Dry Weather Flow for the Proposed Development which is 2088.6 m³/day. To conclude, no adverse impact is anticipated on planned sewerage system from sewerage perspective.

5 PLANNING JUSTIFICATIONS

5.1 In Line with Latest Government Policy to Allow Greater Flexibility for Residential Use within Commercial Zones in Hung Shui Kiu / Ha Tsuen New Development Area

5.1.1 As mentioned in Section 2.3, the Development Bureau announced in August 2024 that conversion of up to 20% of the non-domestic GFA to residential use in the commercial and mixed-use sites on both sides of the planned HSK Station can be allowed. Further to the announcement of this policy directive, in March 2025, the Government said allowing flexibility for residential use beyond 20% can be explored. It is against this background the Applicant hereby proposes a residential development with permitted commercial uses in the Application Site to allow appropriate amount of residential use. The Proposed Development involving conversion of portion of the non-domestic GFA for residential use in the subject “C(1)” zone is therefore in line with the latest Government policy.

5.2 In Line with Government’s Policy to Address Housing Needs

5.2.1 In March 2025, the Secretary for Development said that Hong Kong shows a rigid demand for private housing, therefore, the 2025-26 Land Sale List contains residential sites only. Given a weakened commercial market, in the 2026-27 Land Sale List, there are only residential sites being put on the list. It proves that even though Hong Kong is facing economic downturn in recent years after COVID 19, demand for private housing remains stable.

5.2.2 As emphasized in recent Policy Addresses, the Government will continue to enhance the speed, quantity, quality and efficiency of providing more housing, with the supply target for private housing in the next decade projected to be 126,000 units. As the implementation of Northern Metropolis is going full-speed, it is anticipated that the increased economic activities within the NDAs will cause increasing demand for private housing.

5.2.3 The Proposed Development will provide 1,240 residential units and is anticipated to be completed in 2033. It can contribute to housing supply in medium term. This provision can meet Hong Kong’s demand for private residential units, and support all sorts of economic uses planned within the Northern Metropolis. In the case of HSK/HT NDA, the Proposed Development can meet the housing needs of students

and staff in the UniTown and the working population in the future Hung Shui Kiu Industry Park.

5.3 Overall Development Mix will Reinforce Hung Shui Kiu's Town Centre by Providing Vibrant Uses

5.3.1 The Application Site is located within the Town Centre of the HSK/HT NDA (**Figure 2.2** refers). The Town Centre is planned around the future HSK Station, including uses such as offices, commercial facilities, various government, institution and community facilities, public transport interchanges and a Regional Plaza. As the Town Centre will be the future gateway to the NDA, it is important to ensure a rich mix of use to enliven this area. Conversely, if the Town Centre is predominantly for commercial uses, it will lack activities after office hours, and will fail to act as a crucial node of the NDA.

5.3.2 The Proposed Development proposes to introduce residential use in the Application Site. Nonetheless, 55% of the GFA provided within the Application Site will still be reserved for commercial uses (including 'Hotel' / 'Office' uses). The proposed residential use can bring in round-the-clock activities even after office hours. During day time, commercial activities in the Town Centre will thrive the local economy; while at night, residential population and the ancillary supporting services will be able to bring in liveliness and vibrancy to the Town Centre. It will help achieving the positioning of HSK/HT NDA as the next generation new town of Hong Kong creating a desirable place to live, work, play and do business.

5.4 Proposed Development with Reasonable Scale of Residential Use Acts as a Catalyst

5.4.1 As mentioned above, the Proposed Development involves conversion of non-domestic GFA for domestic use only. This development mix of 45% (domestic) : 55% (non-domestic) will have a positive impact to the overall implementation of HSK/HT NDA. The implementation of residential use in an early stage can provide an early population in-take to promote economic sustainability of the commercial core, and thus further expedites development of the remaining commercial sites in the Town Centre. With residential development being a first mover, HSK Town Centre will be enriched with human and economic activities with social interactions, and such vibrancy is essential and serves as a basis to attract investments in this area to implement the commercial core planned to the west of HSK Station.

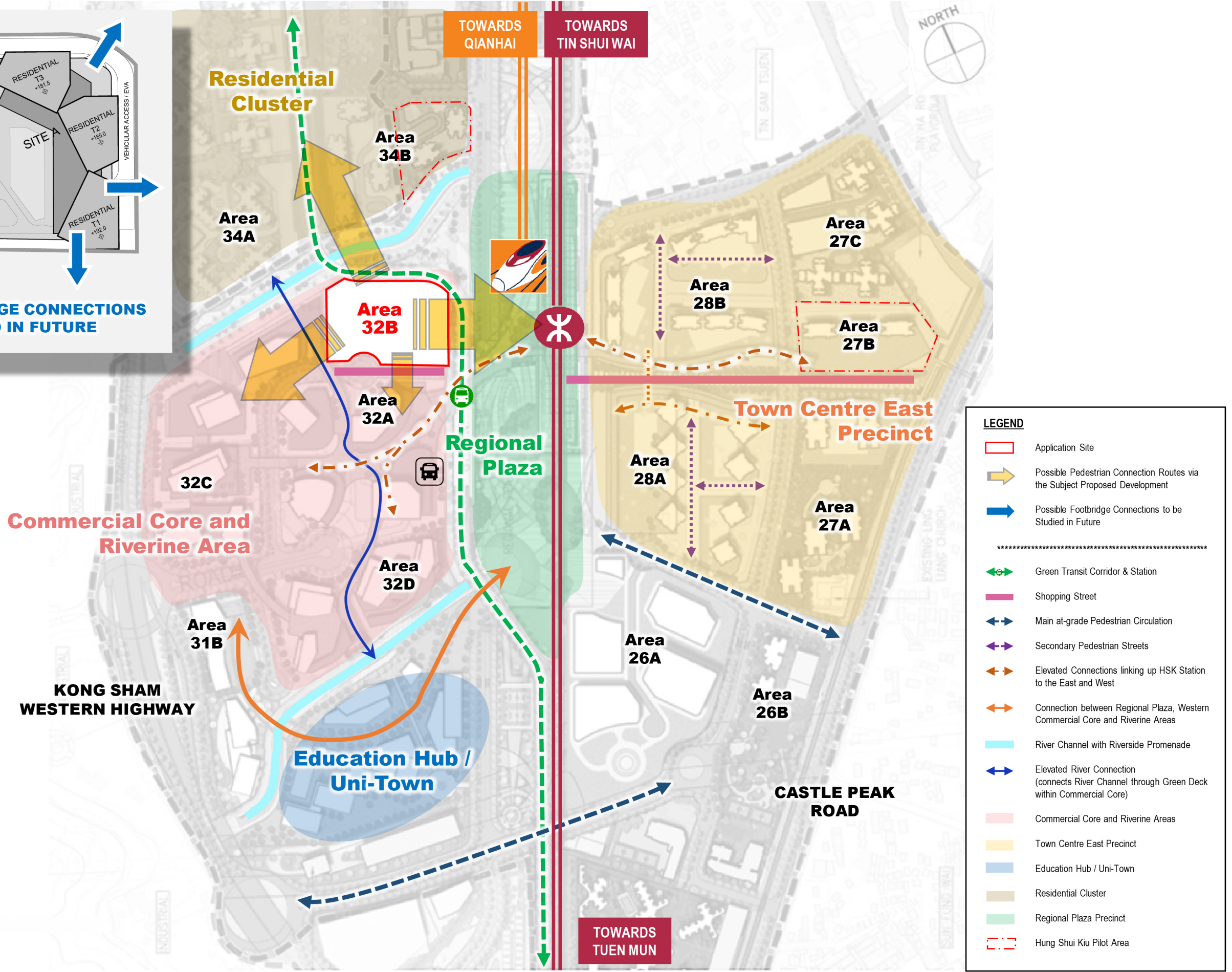
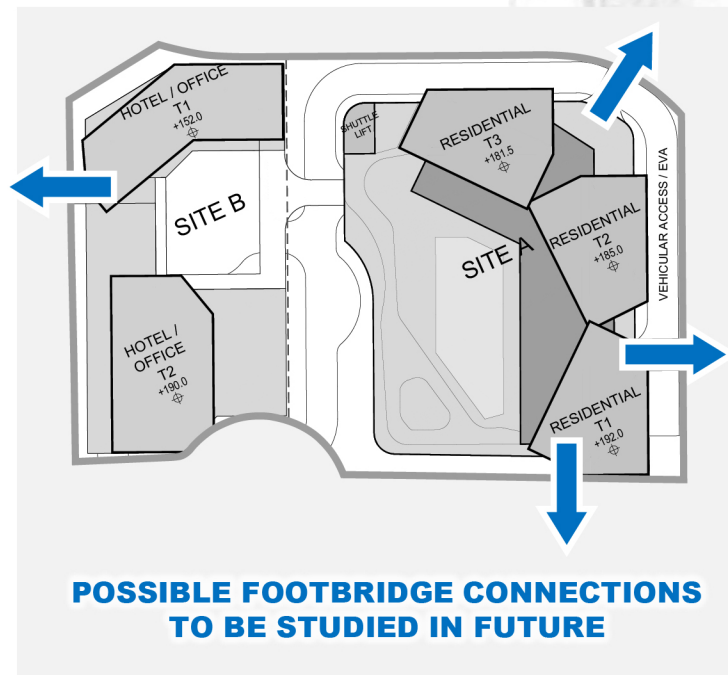
5.5 Positively Responding to the Rapidly Evolving Market Conditions to Ensure Efficient Use of Valuable Land Resources

- 5.5.1 The COVID 19 pandemic has changed the ecosystem of commercial property market. With the rise of work-from-home model, importance of physical office has greatly diminished. The market has yet to fully recover to pre-COVID level or has already changed to a new mode of work-from-home. According to Rating and Valuation Department², office prices dropped by 13.6% between Q4 2024 and Q4 2025, with office rents declined by 3.2% over the same period.
- 5.5.2 Amid the current sluggish state of commercial property market, valuable land resources in the Town Centre of HSK/HT NDA shall be carefully reviewed to allow more flexible and efficient use of valuable land to serve the changing needs of society. Reviewing the development mix by introduction of residential use in the Application Site can help to avoid oversupply of office space and meet aspiration for private housing.

5.6 Design Merits are Proposed

- 5.6.1 Good design elements and pedestrian connections have been incorporated in the Proposed Development. The Proposed Development has made reference to the Urban and Green Design Requirements Brief for Private Development Sites (Annex II p.23-26) and provided design merits to enhance connectivity and walkability of the Town Centre of HSK/HT NDA as listed in **Table 5.1**. The Proposed Development will complement the Government's planning for HSK/HT NDA and enable seamless connection to the north and south of the HSK Town Centre (see **Figure 5.1**).

² https://www.rvd.gov.hk/doc/en/HKPR2026_Preliminary_Findings_Eng.pdf



LEGEND

- Application Site
- ➔ Possible Pedestrian Connection Routes via the Subject Proposed Development
- ➔ Possible Footbridge Connections to be Studied in Future
- *****
- ⚡ Green Transit Corridor & Station
- Shopping Street
- ↔ Main at-grade Pedestrian Circulation
- ↔ Secondary Pedestrian Streets
- ↔ Elevated Connections linking up HSK Station to the East and West
- ↔ Connection between Regional Plaza, Western Commercial Core and Riverine Areas
- River Channel with Riverside Promenade
- ↔ Elevated River Connection (connects River Channel through Green Deck within Commercial Core)
- Commercial Core and Riverine Areas
- Town Centre East Precinct
- Education Hub / Uni-Town
- Residential Cluster
- Regional Plaza Precinct
- Hung Shui Kiu Pilot Area

Title
Spatial Planning Concept - Enhanced Connectivity and Walkability via the Subject Proposed Development

Checked	DH	Drawn	PW
Rev	0	Date	Jun 2026
Scale	Figure 5.1		

Table 5.1 Design Merits in the Proposed Development with Reference to Urban and Green Design Requirements Brief for Private Development Sites

Category	Requirement	Provision in the Proposed Development	Remarks
Urban Design Measures	Setbacks with Terraced Podium	<ul style="list-style-type: none"> • A minimum 6m wide ground floor setback between the hotel / office T1 and the site boundary facing the riverside promenade • A terrace at 1/F with a minimum width of 6m • A retail façade fronting onto the 1/F terrace 	--
	Covered Walkway on all Elevated Connections and Terraced Podium	<ul style="list-style-type: none"> • Footbridge connection between Site A and Site B provided at +19mPD • Openings within the Application Site boundary reserved to allow future possible pedestrian connections to Planning Area 32C at +19mPD 	<ul style="list-style-type: none"> • Extra openings within Application Site boundary reserved to allow future possible pedestrian connections to Planning Area 34B, 32A and HSK Station at +19mPD
Green Design	Electric Vehicle Charging	<ul style="list-style-type: none"> • Will be provided in the Proposed 	--

Measures	Facilities	Development	
	Automatic Refuse Collection System	<ul style="list-style-type: none"> Will be explored in detailed design stage 	--
Urban Design Concepts	“Blue-Green Axis Spine” connecting the Northern and Southern Riverine Channels	<ul style="list-style-type: none"> Riverside setback provided 	--

5.7 The Proposed Development is Technically Feasible

5.7.1 The PR of the Proposed Development will be not more than 9.5, i.e. in compliance with the maximum PR stipulated on the OZP. Therefore, the total GFA of the Proposed Development does not exceed what is allowed under the OZP. The Proposed Development involves a change in development mix by introduction of ‘Flat’ use only with no change in total PR, thus the technical feasibility confirmed under the Government’s previous planning and study for HSK/HT NDA based on a maximum PR of 9.5 for the Application Site is still valid.

5.7.2 Nevertheless, the Applicant has conducted technical review under different technical aspects to further confirm that the proposed change in development mix, based on the ratio of 45% : 55%, is technically acceptable. As detailed in Sections 3 and 4 above, the Proposed Development is technically feasible from landscape, environmental, air ventilation, traffic, drainage and sewerage aspects. For details, please refer to **Appendices B to D**.

6 CONCLUSION

- 6.1 This Planning Statement supports a planning application submitted to the Board for proposed residential development with permitted commercial uses in Planning Area 32B, Hung Shui Kiu, New Territories under S16 of Town Planning Ordinance. The Application Site is zoned “C(1)” on the Draft Hung Shui Kiu and Ha Tsuen OZP No. S/HSK/3, subject to maximum PR of 9.5 and building height of 200mPD. This planning application does not involve any changes to the maximum building height and PR as stipulated on the OZP.
- 6.2 The Application Site is divided into Site A and Site B. Site A is for proposed residential development with a commercial podium, and therefore **Site A is the subject matter of this planning application.** There are 3 proposed residential blocks in Site A. Site B involves 2 non-domestic blocks for proposed hotel / office, i.e. purely for commercial uses that are always permitted, and therefore **Site B is not the subject matter of this planning application.** Thus, **the layout, development parameters and uses in Site B are indicative only and not for approval under the subject planning application.**
- 6.3 The total PR of the Proposed Development will be not more than 9.5, of which majority (i.e. 55% or PR 5.2) will be for the as-of-right permitted non-domestic uses, whereas the remaining (i.e. 45% or PR 4.3) will be for the proposed residential use. The building height of the Proposed Development will be not more than 200mPD, complying with the building height restriction stipulated on OZP.
- 6.4 The Proposed Development is supported by the following planning justifications:
- The Proposed Development is in line with Government’s latest policy directives to allow flexibility to provide residential use in commercial sites in HSK/HT NDA;
 - The Proposed Development is in line with Government’s policy to address housing demand;
 - The Proposed Development with a mix of uses can reinforce HSK’s Town Centre;
 - The Proposed Development with an appropriate mix of residential use can act as a catalyst to encourage expedition of new developments in HSK/HT NDA;
 - The Proposed Development is a timely response to the changing market conditions to ensure efficient use of scarce land resources;
 - Design merits are proposed; and
 - The Proposed Development is technically feasible.

6.5 In light of the above planning justifications, we sincerely seek favourable consideration from the Board on this planning application.

Appendix A
Extract of the Extant OZP

COMMERCIAL

Column 1 Uses always permitted	Column 2 Uses that may be permitted with or without conditions on application to the Town Planning Board
Ambulance Depot Commercial Bathhouse/Massage Establishment Eating Place Educational Institution Exhibition or Convention Hall Government Use (not elsewhere specified) Hotel Information Technology and Telecommunications Industries Institutional Use (not elsewhere specified) Library Off-course Betting Centre Office Place of Entertainment Place of Recreation, Sports or Culture Private Club Public Clinic Public Convenience Public Transport Terminus or Station Public Utility Installation Public Vehicle Park (excluding container vehicle) Recyclable Collection Centre Religious Institution School Shop and Services Social Welfare Facility Training Centre Utility Installation for Private Project Wholesale Trade	Broadcasting, Television and/or Film Studio <u>Flat</u> Government Refuse Collection Point Hospital Mass Transit Railway Vent Shaft and/or Other Structure above Ground Level other than Entrances Petrol Filling Station Residential Institution

Planning Intention

This zone is intended primarily for commercial developments, which may include uses such as office, shop, services, place of entertainment, eating place and hotel, functioning as territorial business/financial centre and regional or district commercial/shopping centre. These areas are usually major employment nodes.

(Please see next page)

COMMERCIAL (Cont'd)

Remarks

- (a) On land designated “Commercial (1)” to “Commercial (5)”, no new development, or addition, alteration and/or modification to or redevelopment of an existing building shall result in a total development and/or redevelopment in excess of a maximum plot ratio specified below, or the plot ratio of the existing building, whichever is the greater:

<u>Sub-area</u>	<u>Maximum Plot Ratio</u>
C(1)	9.5
C(2)	8
C(3)	5
C(4)	3
C(5)	1.5

- (b) No new development, or addition, alteration and/or modification to or redevelopment of an existing building shall result in a total development and/or redevelopment in excess of the maximum building height in terms of metres above Principal Datum as stipulated on the Plan, or the height of the existing building, whichever is the greater.
- (c) In determining the relevant maximum plot ratio for the purposes of paragraph (a) above, any floor space that is constructed or intended for use solely as car park, loading/unloading bay, plant room and caretaker’s office, provided such uses and facilities are ancillary and directly related to the development or redevelopment, may be disregarded.
- (d) Based on the individual merits of a development or redevelopment proposal, minor relaxation of the plot ratio and/or building height restrictions stated in paragraphs (a) and (b) above may be considered by the Town Planning Board on application under section 16 of the Town Planning Ordinance.