

Annex C

Replacement Pages of Supporting Planning Statement

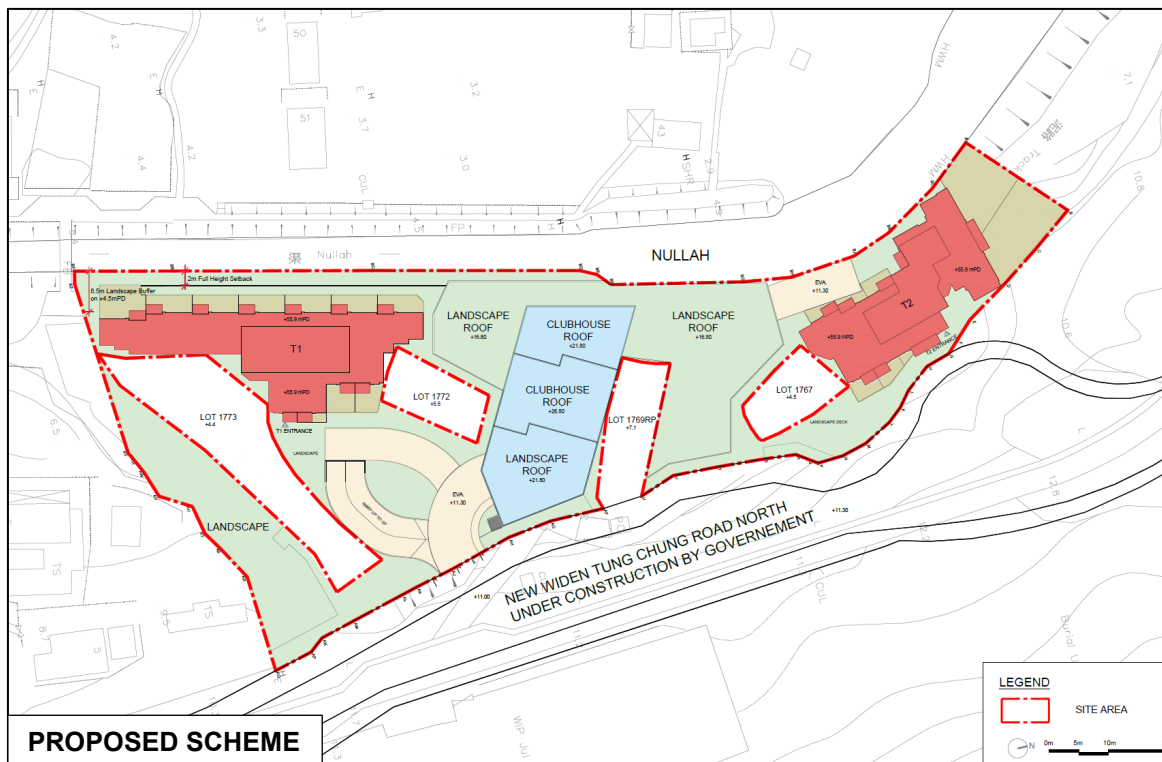
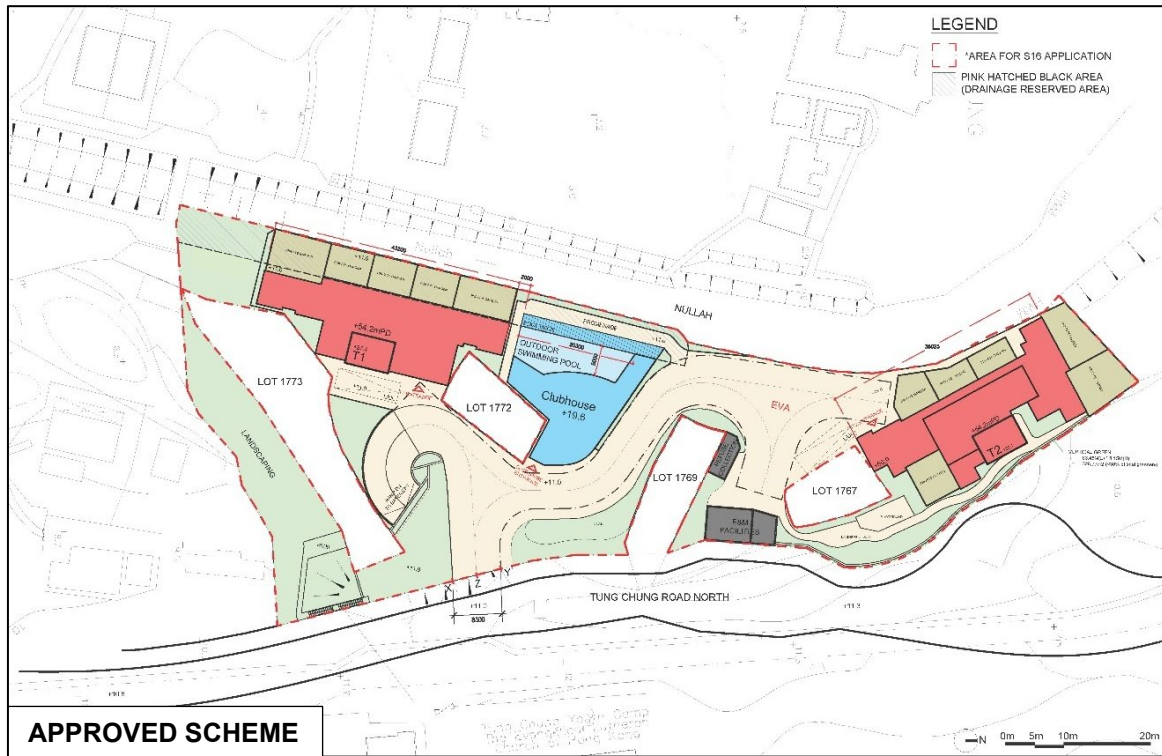
List of Figures

- Figure 2.1 Location Plan
- Figure 2.2 Site Plan
- Figure 2.3 Public Transport Services Plan
- Figure 2.4 Previous Application Plan
- Figure 3.1 Comparison of the Approved and Proposed Residential Development
- Figure 3.2 Building Separation and Building Setback (Tung Chung Road North Level)
- Figure 3.3 Building Separation and Building Setback (Nullah Level)
- Figure 3.4 Building Separation and Building Setback (Tower 1)
- Figure 3.5 Provision of Barrier Free Access to the Third-party Lots

List of Appendices

- Appendix 1 Schematic Architectural Drawings
- Appendix 2 Traffic Impact Assessment
- Appendix 3 Environmental Assessment
- Appendix 4 Drainage Impact Assessment
- Appendix 5 Sewerage Impact Assessment
- Appendix 6 Landscape Master Plan
- Appendix 7 Tree Felling and Preservation Proposal
- Appendix 8 Visual Appraisal

Master Layout Plan



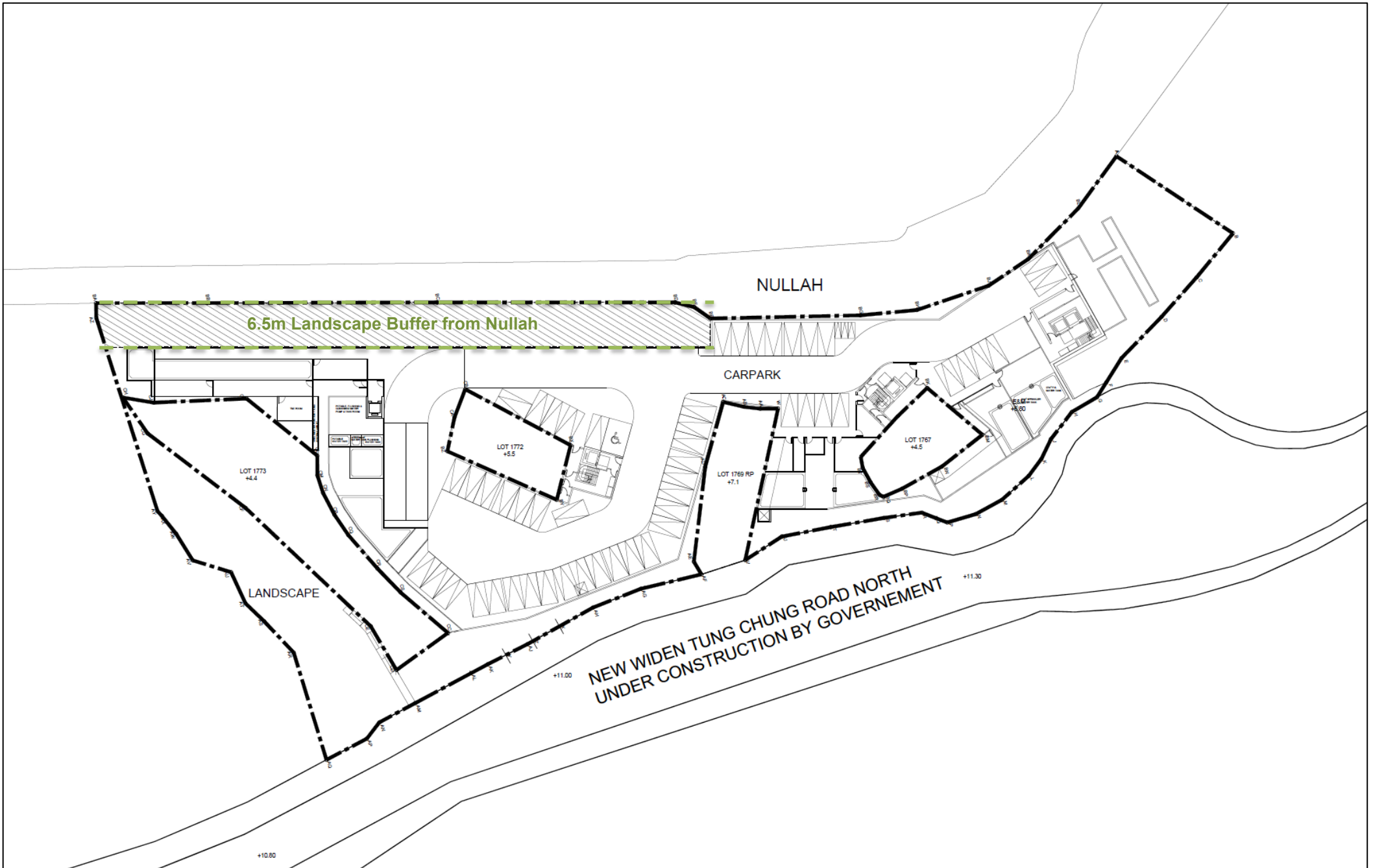


Figure 3.3: Building Setback (Nullah Level)

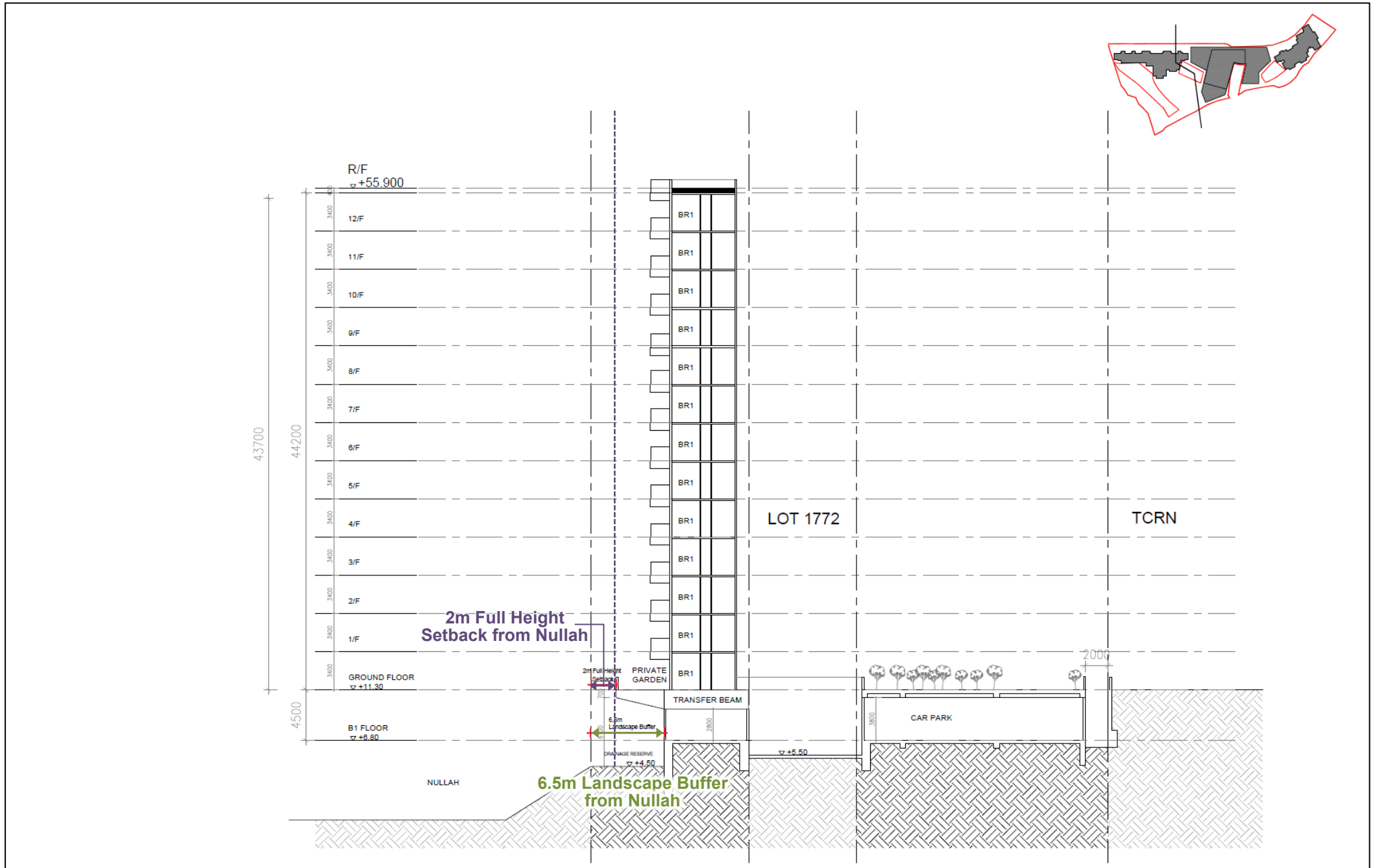


Figure 3.4: Building Setback (Tower 1)

Provision of Barrier Free Access to the Third-Party Lots

3.3.4 The Applicant has spent genuine design efforts to pay respect to the third-party lots that are sandwiched between the Application Site. **Provision of barrier free access** to the respective lots will be provided and allowed (**Figure 3.5** and Drawing No. SK-01 and SK-02 in **Appendix 1** refer). This is also to comply with the lease conditions of the land exchange application.

Figure 3.5: Provision of Barrier Free Access to Third-party Lots

