
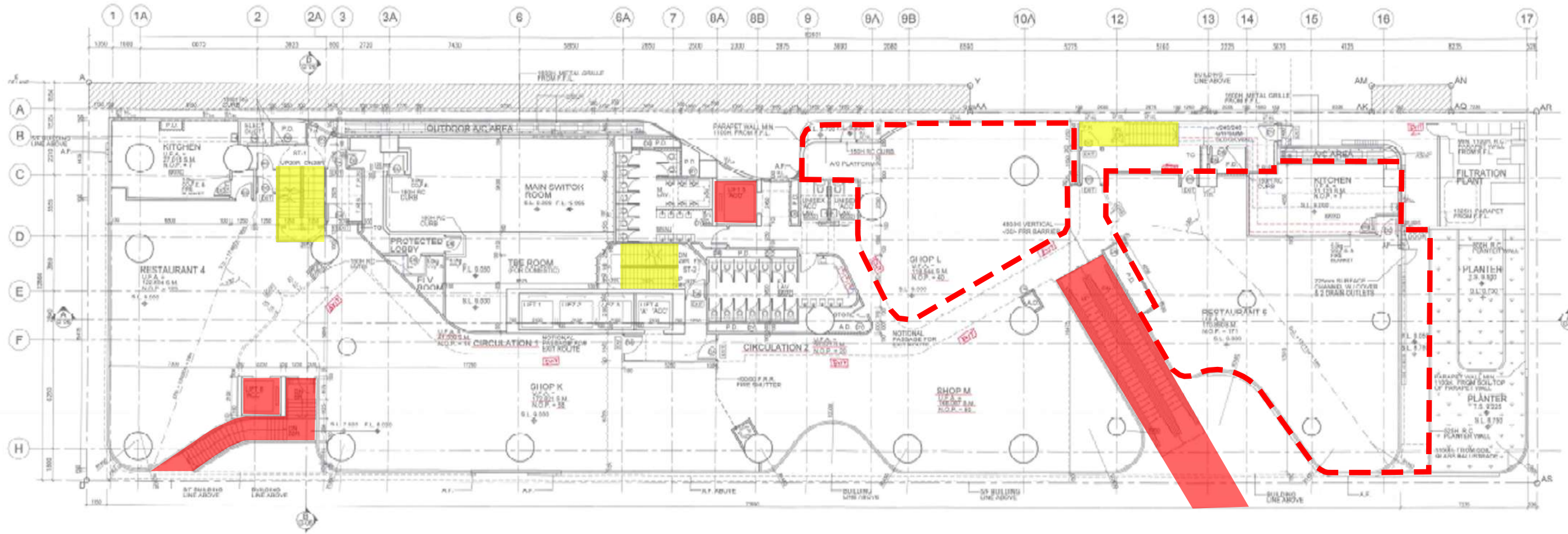
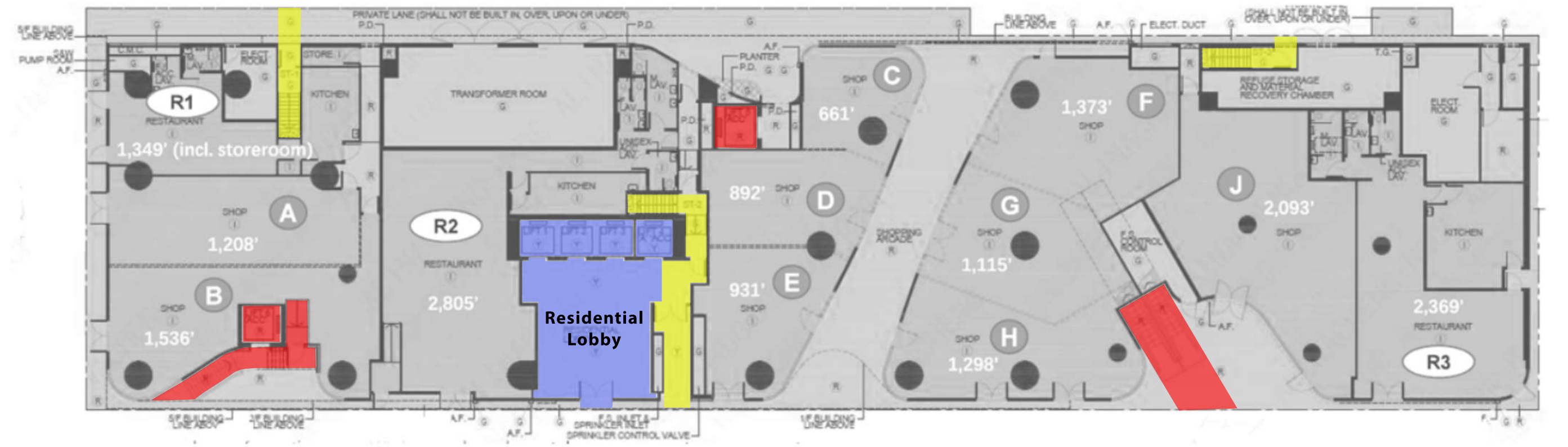



DRAWING TITLE: Location Plan	LEGEND: <div style="display: flex; justify-content: space-around; align-items: center;"> <div style="border: 2px solid red; width: 20px; height: 10px; display: inline-block;"></div> Subject Building </div> <div style="display: flex; justify-content: space-around; align-items: center;"> <div style="border: 2px dashed red; width: 20px; height: 10px; display: inline-block;"></div> Application Boundary </div> <div style="display: flex; justify-content: space-around; align-items: center;"> <div style="background-color: blue; color: white; padding: 2px 5px; border: 1px solid black;">P</div> Car Park </div> <div style="border: 2px solid blue; width: 20px; height: 10px; display: inline-block;"></div> Similar Planning Application(s)	SCALE: N.T.S	PREPARED BY:  DeSPACE (International) Limited
DRAWING NUMBER: Figure 1		DATE: August 2025	

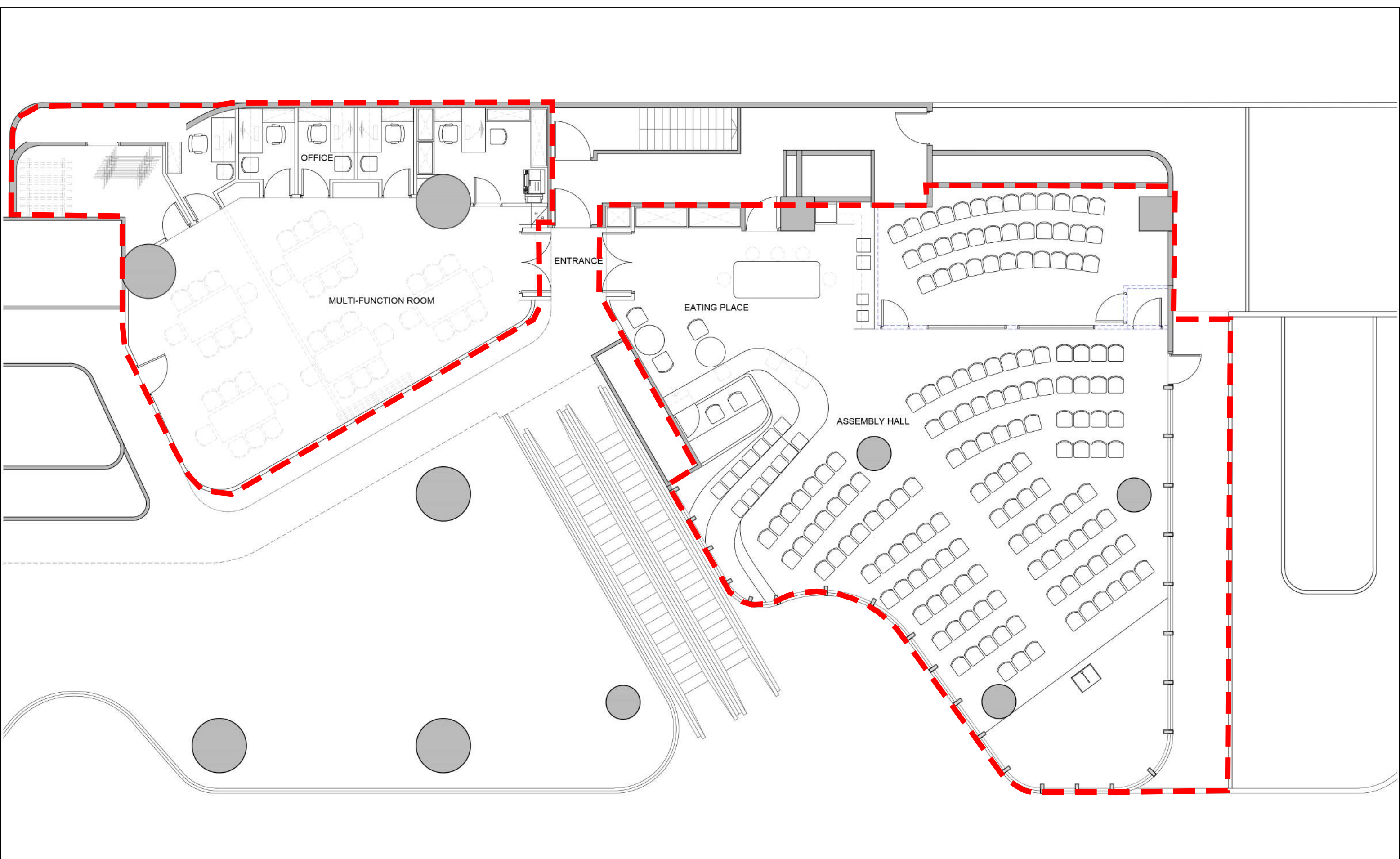



1/F



G/F

DRAWING TITLE: Site Plan	LEGEND: <div><div></div> Application Boundary</div> <div><div></div> Access of Residential Portion</div> <div><div></div> Access of Commercial Portion</div> <div><div></div> Emergency Access</div>	SCALE: N.T.S	PREPARED BY:  DeSPACE (International) Limited
DRAWING NUMBER: Figure 2		DATE: August 2025	



DRAWING TITLE: Layout Plan	LEGEND: <div><div></div> Application Boundary</div>	SCALE: N.T.S	PREPARED BY: <div> DeSPACE (International) Limited</div>
DRAWING NUMBER: Figure 3		DATE: August 2025	