

# Appendix B

## Tree Survey Photo Record



T001 - Celtis sinensis 朴樹  
(Fell)



Whole View



Crown



Trunk



Trunk Base

T002 - Celtis sinensis 朴樹  
(Fell)



Whole View



Crown



Trunk



Trunk Base

LEGEND

DRAWING TITLE  
TREE SURVEY PHOTO RECORD

DATE  
MAY 2024

FIGURE NO. SCALE AND ORIENTATION

DRAWN  
TL

JOB TITLE  
Application for Permission Under Section 16 of the Town Planning Ordinance (Cap. 131) for Proposed Comprehensive Development including Flats, Retail and Community Facilities and Minor Relaxation of Plot Ratio and Building Height Restriction in "Comprehensive Development Area" Zone at Various Lots in S.D.4 and Adjoining Government Land, Kau Wa Keng, Kwai Chung

CHECKED  
RH

APPROVED  
CY

ARUP



T003 - *Celtis sinensis* 朴樹  
(Fell)



Whole View



Crown




Trunk



Trunk Base

T004 - *Ficus subpisocarpa* 筆管榕  
(Fell)



Whole View



21 MAR 2024



Base



Trunk Base

LEGEND

DRAWING TITLE  
TREE SURVEY PHOTO RECORD

DATE  
MAY 2024

FIGURE NO. SCALE AND ORIENTATION

DRAWN  
TL

JOB TITLE  
Application for Permission Under Section 16 of the Town Planning Ordinance (Cap. 131) for Proposed Comprehensive Development including Flats, Retail and Community Facilities and Minor Relaxation of Plot Ratio and Building Height Restriction in "Comprehensive Development Area" Zone at Various Lots in S.D.4 and Adjoining Government Land, Kau Wa Keng, Kwai Chung

CHECKED  
RH

APPROVED  
CY

ARUP



T005 - *Celtis sinensis* 朴樹  
(Fell)



Whole View



Crown



Trunk



Trunk Base

T006 - *Leucaena leucocephala* 銀合歡  
(Fell)



Whole View



Crown



Trunk



Trunk Base

LEGEND

DRAWING TITLE  
TREE SURVEY PHOTO RECORD

DATE  
MAY 2024

FIGURE NO. SCALE AND ORIENTATION

DRAWN  
TL

JOB TITLE  
Application for Permission Under Section 16 of the Town Planning Ordinance (Cap. 131) for Proposed Comprehensive Development including Flats, Retail and Community Facilities and Minor Relaxation of Plot Ratio and Building Height Restriction in "Comprehensive Development Area" Zone at Various Lots in S.D.4 and Adjoining Government Land, Kau Wa Keng, Kwai Chung

CHECKED  
RH

APPROVED  
CY

ARUP



T007 - *Microcos nervosa* 布渣葉  
(Retain)



Whole View




Trunk

T008 - *Ficus subpisocarpa* 筆管榕  
(Retain)



Whole View



Trunk

T009 - *Ficus subpisocarpa* 筆管榕  
(Retain)



Whole View



Trunk



Crown



Trunk Base

LEGEND

DRAWING TITLE  
TREE SURVEY PHOTO RECORD

DATE  
MAY 2024

FIGURE NO. SCALE AND ORIENTATION

DRAWN  
TL

JOB TITLE  
Application for Permission Under Section 16 of the Town Planning Ordinance (Cap. 131) for Proposed Comprehensive Development including Flats, Retail and Community Facilities and Minor Relaxation of Plot Ratio and Building Height Restriction in "Comprehensive Development Area" Zone at Various Lots in S.D.4 and Adjoining Government Land, Kau Wa Keng, Kwai Chung

CHECKED  
RH

APPROVED  
CY

ARUP



T010 - *Dimocarpus longan* 龍眼  
(Fell)



Whole View



Crown



Trunk



Trunk Base

T011 - *Dimocarpus longan* 龍眼  
(Fell)



Whole View



Crown



Trunk



Trunk Base

LEGEND

DRAWING TITLE  
TREE SURVEY PHOTO RECORD

DATE  
MAY 2024

FIGURE NO. SCALE AND ORIENTATION

DRAWN  
TL

JOB TITLE  
Application for Permission Under Section 16 of the Town Planning Ordinance (Cap. 131) for Proposed Comprehensive Development including Flats, Retail and Community Facilities and Minor Relaxation of Plot Ratio and Building Height Restriction in "Comprehensive Development Area" Zone at Various Lots in S.D.4 and Adjoining Government Land, Kau Wa Keng, Kwai Chung

CHECKED  
RH

APPROVED  
CY

ARUP



T012 - *Delonix regia* 鳳凰木  
(Fell)



Whole View



Crown



Trunk



Trunk Base

T013 -*Dimocarpus longan* 龍眼  
(Fell)



Whole View



Crown



Trunk



Trunk Base

LEGEND

DRAWING TITLE  
TREE SURVEY PHOTO RECORD

DATE  
MAY 2024

FIGURE NO. SCALE AND ORIENTATION

DRAWN  
TL

JOB TITLE  
Application for Permission Under Section 16 of the Town Planning Ordinance (Cap. 131) for Proposed Comprehensive Development including Flats, Retail and Community Facilities and Minor Relaxation of Plot Ratio and Building Height Restriction in "Comprehensive Development Area" Zone at Various Lots in S.D.4 and Adjoining Government Land, Kau Wa Keng, Kwai Chung

CHECKED  
RH

APPROVED  
CY


ARUP



T014 - *Plumeria rubra* 雞蛋花  
(Fell)



Whole View



Crown



Trunk



Trunk Base


T015 - *Artocarpus heterophyllus* 菠蘿蜜  
(Fell)



Whole View



Crown



Trunk



Trunk Base

LEGEND

DRAWING TITLE  
TREE SURVEY PHOTO RECORD

DATE  
MAY 2024

FIGURE NO. SCALE AND ORIENTATION

DRAWN  
TL

JOB TITLE  
Application for Permission Under Section 16 of the Town Planning Ordinance (Cap. 131) for Proposed Comprehensive Development including Flats, Retail and Community Facilities and Minor Relaxation of Plot Ratio and Building Height Restriction in "Comprehensive Development Area" Zone at Various Lots in S.D.4 and Adjoining Government Land, Kau Wa Keng, Kwai Chung

CHECKED  
RH

APPROVED  
CY

ARUP



T016 - *Livistona chinensis* 蒲葵  
(Fell)



Whole View



Crown



Trunk



Trunk Base

T017 -*Macaranga tanarius* 血桐  
(Fell)



Whole View



Crown



Trunk



Trunk Base

LEGEND	DRAWING TITLE	DATE	FIGURE NO.	SCALE AND ORIENTATION	ARUP
	TREE SURVEY PHOTO RECORD	MAY 2024			
		DRAWN	JOB TITLE Application for Permission Under Section 16 of the Town Planning Ordinance (Cap. 131) for Proposed Comprehensive Development including Flats, Retail and Community Facilities and Minor Relaxation of Plot Ratio and Building Height Restriction in "Comprehensive Development Area" Zone at Various Lots in S.D.4 and Adjoining Government Land, Kau Wa Keng, Kwai Chung		
		CHECKED			
		APPROVED			
		CY			



T018 -Macaranga tanarius 血桐  
(Fell)



Whole View



Crown




Trunk



Trunk Base

Trunk Base

T019 - Microcos nervosa 布渣葉  
(Fell)



Whole View



Crown



Trunk



Trunk Base

Trunk Base

LEGEND

DRAWING TITLE  
TREE SURVEY PHOTO RECORD

DATE  
MAY 2024

FIGURE NO.  
SCALE AND ORIENTATION

DRAWN  
TL

JOB TITLE  
Application for Permission Under Section 16 of the Town Planning Ordinance (Cap. 131) for Proposed Comprehensive Development including Flats, Retail and Community Facilities and Minor Relaxation of Plot Ratio and Building Height Restriction in "Comprehensive Development Area" Zone at Various Lots in S.D.4 and Adjoining Government Land, Kau Wa Keng, Kwai Chung

CHECKED  
RH

APPROVED  
CY

ARUP



T020 - *Diospyros kaki* 柿子  
(Fell)



Whole View



Crown



Trunk



Trunk Base

T021 - *Microcos nervosa* 布渣葉  
(Fell)



Whole View



Crown



Trunk



Trunk Base

LEGEND

DRAWING TITLE  
TREE SURVEY PHOTO RECORD

DATE  
MAY 2024

FIGURE NO. SCALE AND ORIENTATION

DRAWN  
TL

JOB TITLE  
Application for Permission Under Section 16 of the Town Planning Ordinance (Cap. 131) for Proposed Comprehensive Development including Flats, Retail and Community Facilities and Minor Relaxation of Plot Ratio and Building Height Restriction in "Comprehensive Development Area" Zone at Various Lots in S.D.4 and Adjoining Government Land, Kau Wa Keng, Kwai Chung

CHECKED  
RH

APPROVED  
CY

ARUP



T022 - *Ficus variegata* 青果榕  
(Fell)



Whole View



Crown



Trunk



Trunk Base

T023 - *Sterculia lanceolata* 假蘋婆  
(Fell)



Whole View



Crown



Trunk



Trunk Base

LEGEND

DRAWING TITLE  
TREE SURVEY PHOTO RECORD

DATE  
MAY 2024

FIGURE NO. SCALE AND ORIENTATION

DRAWN  
TL

JOB TITLE  
Application for Permission Under Section 16 of the Town Planning Ordinance (Cap. 131) for Proposed Comprehensive Development including Flats, Retail and Community Facilities and Minor Relaxation of Plot Ratio and Building Height Restriction in "Comprehensive Development Area" Zone at Various Lots in S.D.4 and Adjoining Government Land, Kau Wa Keng, Kwai Chung

CHECKED  
RH

APPROVED  
CY

ARUP



T024 - *Ficus subpisocarpa* 筆管榕  
(Fell)



Whole View



Crown



Crossed with  
Fencing

Trunk



Restricted  
Root Flare

Trunk Base

T025 - *Delonix regia* 鳳凰木  
(Fell)



Whole View



Crown



Co-dominant stem,

Trunk



Restricted  
Root Flare

Trunk Base

LEGEND

DRAWING TITLE  
TREE SURVEY PHOTO RECORD

DATE  
MAY 2024

FIGURE NO. SCALE AND ORIENTATION

DRAWN  
TL

JOB TITLE  
Application for Permission Under Section 16 of the Town Planning Ordinance (Cap. 131) for Proposed Comprehensive Development including Flats, Retail and Community Facilities and Minor Relaxation of Plot Ratio and Building Height Restriction in "Comprehensive Development Area" Zone at Various Lots in S.D.4 and Adjoining Government Land, Kau Wa Keng, Kwai Chung

CHECKED  
RH

APPROVED  
CY

ARUP



T026 - *Ficus virens* 大葉榕  
(Fell)



Whole View



Crown



Co-dominant stem,

Trunk



Restricted  
Root Flare

Trunk Base

T027 - *Dimocarpus longan* 龍眼  
(Fell)



Whole View



Crown



Leaning

Trunk



Restricted  
Root Flare

Trunk Base

LEGEND

DRAWING TITLE  
TREE SURVEY PHOTO RECORD

DATE  
MAY 2024

FIGURE NO. SCALE AND ORIENTATION

DRAWN  
TL

JOB TITLE  
Application for Permission Under Section 16 of the Town Planning Ordinance (Cap. 131) for Proposed Comprehensive Development including Flats, Retail and Community Facilities and Minor Relaxation of Plot Ratio and Building Height Restriction in "Comprehensive Development Area" Zone at Various Lots in S.D.4 and Adjoining Government Land, Kau Wa Keng, Kwai Chung

CHECKED  
RH

APPROVED  
CY


ARUP



T028 - *Leucaena leucocephala* 銀合歡  
(Fell)




T029 - *Macaranga tanarius* 血桐  
(Fell)



T030 - *Dimocarpus longan* 龍眼  
(Fell)



T031 - *Dimocarpus longan* 龍眼  
(Fell)



T032 - *Dimocarpus longan* 龍眼  
(Fell)



Whole View



Crown



Trunk

LEGEND

DRAWING TITLE  
TREE SURVEY PHOTO RECORD

DATE  
MAY 2024

FIGURE NO.  
SCALE AND ORIENTATION

DRAWN  
TL

JOB TITLE  
Application for Permission Under Section 16 of the Town Planning Ordinance (Cap. 131) for Proposed Comprehensive Development including Flats, Retail and Community Facilities and Minor Relaxation of Plot Ratio and Building Height Restriction in "Comprehensive Development Area" Zone at Various Lots in S.D.4 and Adjoining Government Land, Kau Wa Keng, Kwai Chung

CHECKED  
RH

APPROVED  
CY

ARUP



T033 - *Dimocarpus longan* 龍眼  
(Fell)



Whole View



Crown



Trunk



Trunk Base

T034 - *Dimocarpus longan* 龍眼  
(Fell)



Whole View



Crown



Trunk



Trunk Base

LEGEND	DRAWING TITLE		DATE	FIGURE NO.	SCALE AND ORIENTATION	ARUP	
	TREE SURVEY PHOTO RECORD		MAY 2024				
			DRAWN	JOB TITLE			
			CHECKED	Application for Permission Under Section 16 of the Town Planning Ordinance (Cap. 131) for Proposed Comprehensive Development including Flats, Retail and Community Facilities and Minor Relaxation of Plot Ratio and Building Height Restriction in "Comprehensive Development Area" Zone at Various Lots in S.D.4 and Adjoining Government Land, Kau Wa Keng, Kwai Chung			
				APPROVED			
				CY			



T035 - *Citrus maxima* 柚子  
(Fell)



Whole View



Crown



Trunk



Trunk Base

T036 - *Ficus microcarpa* 細葉榕  
(Transplant)



Whole View



Crown



Trunk



Trunk Base



T037 - *Roystonea regia* 王棕  
(Transplant)



Whole View



Crown



Trunk



Trunk Base

T038 - *Roystonea regia* 王棕  
(Transplant)



Whole View



Crown



Trunk



Trunk Base

LEGEND	DRAWING TITLE		DATE	FIGURE NO.	SCALE AND ORIENTATION	ARUP	
	TREE SURVEY PHOTO RECORD		MAY 2024				
			DRAWN	JOB TITLE			
			CHECKED	Application for Permission Under Section 16 of the Town Planning Ordinance (Cap. 131) for Proposed Comprehensive Development including Flats, Retail and Community Facilities and Minor Relaxation of Plot Ratio and Building Height Restriction in "Comprehensive Development Area" Zone at Various Lots in S.D.4 and Adjoining Government Land, Kau Wa Keng, Kwai Chung			
				APPROVED			
				CY			



T039 - *Roystonea regia* 王棕  
(Transplant)



Whole View



Crown



Trunk



Trunk Base

T040 - *Roystonea regia* 王棕  
(Transplant)



Whole View



Crown



Trunk



Trunk Base

LEGEND	DRAWING TITLE		DATE	FIGURE NO.	SCALE AND ORIENTATION	ARUP	
	TREE SURVEY PHOTO RECORD		MAY 2024				
			DRAWN	JOB TITLE			
			CHECKED	Application for Permission Under Section 16 of the Town Planning Ordinance (Cap. 131) for Proposed Comprehensive Development including Flats, Retail and Community Facilities and Minor Relaxation of Plot Ratio and Building Height Restriction in "Comprehensive Development Area" Zone at Various Lots in S.D.4 and Adjoining Government Land, Kau Wa Keng, Kwai Chung			
				APPROVED			
				CY			



T041 - *Araucaria heterophylla* 異葉南洋杉  
(Fell)



Whole View



Crown



Trunk



Trunk Base

T042 - *Roystonea regia* 王棕  
(Transplant)



Whole View



Crown



Trunk



Trunk Base

LEGEND

DRAWING TITLE  
TREE SURVEY PHOTO RECORD

DATE  
MAY 2024

FIGURE NO. SCALE AND ORIENTATION

DRAWN  
TL

JOB TITLE  
Application for Permission Under Section 16 of the Town Planning Ordinance (Cap. 131) for Proposed Comprehensive Development including Flats, Retail and Community Facilities and Minor Relaxation of Plot Ratio and Building Height Restriction in "Comprehensive Development Area" Zone at Various Lots in S.D.4 and Adjoining Government Land, Kau Wa Keng, Kwai Chung

CHECKED  
RH

APPROVED  
CY

ARUP



T043 - *Roystonea regia* 王棕  
(Transplant)



Whole View



Crown



Trunk



Trunk Base

T044 - *Roystonea regia* 王棕  
(Retain)



Whole View



Crown



Trunk



Trunk Base

LEGEND	DRAWING TITLE	DATE	FIGURE NO.	SCALE AND ORIENTATION	ARUP
	TREE SURVEY PHOTO RECORD	MAY 2024			
		DRAWN	JOB TITLE Application for Permission Under Section 16 of the Town Planning Ordinance (Cap. 131) for Proposed Comprehensive Development including Flats, Retail and Community Facilities and Minor Relaxation of Plot Ratio and Building Height Restriction in "Comprehensive Development Area" Zone at Various Lots in S.D.4 and Adjoining Government Land, Kau Wa Keng, Kwai Chung		
		CHECKED			
		APPROVED			
		CY			



T045 - *Roystonea regia* 王棕  
(Retain)



Whole View



Crown



Trunk



Trunk Base

T046 - *Roystonea regia* 王棕  
(Transplant)



Whole View



Crown



Trunk



Trunk Base

LEGEND	DRAWING TITLE	DATE	FIGURE NO.	SCALE AND ORIENTATION	ARUP
	TREE SURVEY PHOTO RECORD	MAY 2024			
		DRAWN	JOB TITLE		
		TL	Application for Permission Under Section 16 of the Town Planning Ordinance (Cap. 131) for Proposed Comprehensive Development including Flats, Retail and Community Facilities and Minor Relaxation of Plot Ratio and Building Height Restriction in "Comprehensive Development Area" Zone at Various Lots in S.D.4 and Adjoining Government Land, Kau Wa Keng, Kwai Chung		
		CHECKED			
		RH			
		APPROVED			
		CY			



T048 - *Microcos nervosa* 布渣葉  
(Fell)



Whole View



Crown



Trunk



Trunk Base

T049 - *Sterculia lanceolata* 假蘋婆  
(Fell)



Whole View



Crown



Trunk



Trunk Base

LEGEND

DRAWING TITLE  
TREE SURVEY PHOTO RECORD

DATE  
MAY 2024

FIGURE NO. SCALE AND ORIENTATION

DRAWN  
TL


JOB TITLE  
Application for Permission Under Section 16 of the Town Planning Ordinance (Cap. 131) for Proposed Comprehensive Development including Flats, Retail and Community Facilities and Minor Relaxation of Plot Ratio and Building Height Restriction in "Comprehensive Development Area" Zone at Various Lots in S.D.4 and Adjoining Government Land, Kau Wa Keng, Kwai Chung

CHECKED  
RH

APPROVED  
CY

ARUP







T055 - *Macaranga tanarius* 血桐 (Fell)



T056- *Macaranga tanarius* 血桐 (Fell)



T057 - *Dimocarpus longan* 龍眼 (Fell)



T057A - *Macaranga tanarius* 血桐 (Fell)



T058 - *Mangifera indica* 芒果 (Fell)  
Whole View



Crown



Trunk




Trunk Base





T059 - *Macaranga tanarius* 異葉南洋杉  
(Fell)



Whole View



Crown




Trunk



Trunk Base

T060 - *Dimocarpus longan* 龍眼  
(Fell)



Whole View



Crown



Trunk



Trunk Base

LEGEND

DRAWING TITLE  
TREE SURVEY PHOTO RECORD

DATE  
MAY 2024

FIGURE NO. SCALE AND ORIENTATION

DRAWN  
TL

JOB TITLE  
Application for Permission Under Section 16 of the Town Planning Ordinance (Cap. 131) for Proposed Comprehensive Development including Flats, Retail and Community Facilities and Minor Relaxation of Plot Ratio and Building Height Restriction in "Comprehensive Development Area" Zone at Various Lots in S.D.4 and Adjoining Government Land, Kau Wa Keng, Kwai Chung

CHECKED  
RH

APPROVED  
CY

ARUP



T061 - *Ficus variegata* 青果榕  
(Fell)



Whole View



Crown



Trunk



Trunk Base

T062 - *Aleurites moluccanus* 石栗  
(Fell)



Whole View



Crown



Trunk



Trunk Base

LEGEND

DRAWING TITLE  
TREE SURVEY PHOTO RECORD

DATE  
MAY 2024

FIGURE NO. SCALE AND ORIENTATION

DRAWN  
TL

JOB TITLE  
Application for Permission Under Section 16 of the Town Planning Ordinance (Cap. 131) for Proposed Comprehensive Development including Flats, Retail and Community Facilities and Minor Relaxation of Plot Ratio and Building Height Restriction in "Comprehensive Development Area" Zone at Various Lots in S.D.4 and Adjoining Government Land, Kau Wa Keng, Kwai Chung

CHECKED  
RH

APPROVED  
CY

ARUP



T063 - *Carica papaya* 番木瓜  
(Fell)



Whole View



Trunk Base

T064A - *Macaranga tanarius* 血桐  
(Fell)



Whole View



Trunk Base

T065- *Carica papaya* 番木瓜  
(Fell)



Whole View



Trunk



Crown



Trunk Base

LEGEND

DRAWING TITLE  
TREE SURVEY PHOTO RECORD

DATE  
MAY 2024

FIGURE NO. SCALE AND ORIENTATION

DRAWN  
TL

JOB TITLE  
Application for Permission Under Section 16 of the Town Planning Ordinance (Cap. 131) for Proposed Comprehensive Development including Flats, Retail and Community Facilities and Minor Relaxation of Plot Ratio and Building Height Restriction in "Comprehensive Development Area" Zone at Various Lots in S.D.4 and Adjoining Government Land, Kau Wa Keng, Kwai Chung

CHECKED  
RH

APPROVED  
CY

ARUP



T066 - *Carica papaya* 番木瓜  
(Fell)



Whole View



Crown



Trunk



Trunk Base

T067- *Artocarpus heterophyllus* 菠蘿蜜  
(Fell)



Whole View



Crown




Trunk



Trunk Base



T068 - *Artocarpus heterophyllus* 菠蘿蜜 (Fell)



T069 - *Artocarpus heterophyllus* 菠蘿蜜 (Fell)



T070- *Artocarpus heterophyllus* 菠蘿蜜 (Fell)



T071- *Artocarpus heterophyllus* 菠蘿蜜 (Fell)



T072 - *Artocarpus heterophyllus* 菠蘿蜜 (Fell)



T073 - *Artocarpus heterophyllus* 菠蘿蜜 (Fell)



T074 - *Macaranga tanarius* 血桐 (Fell)



T075 - *Carica papaya* 番木瓜 (Fell)



LEGEND

DRAWING TITLE  
TREE SURVEY PHOTO RECORD

DATE  
MAY 2024

FIGURE NO. SCALE AND ORIENTATION

DRAWN  
TL

JOB TITLE  
Application for Permission Under Section 16 of the Town Planning Ordinance (Cap. 131) for Proposed Comprehensive Development including Flats, Retail and Community Facilities and Minor Relaxation of Plot Ratio and Building Height Restriction in "Comprehensive Development Area" Zone at Various Lots in S.D.4 and Adjoining Government Land, Kau Wa Keng, Kwai Chung

CHECKED  
RH

APPROVED  
CY

ARUP



T076 - *Eribotrya japonica* 枇杷  
(Fell)



T077 - *Ficus hispida* 對葉榕  
(Fell)



T078 - *Clausena lansium* 黃皮  
(Fell)




T079 - *Dimocarpus longan* 龍眼  
(Fell)



Whole View

Crown



Trunk

Base

LEGEND

DRAWING TITLE  
TREE SURVEY PHOTO RECORD

DATE  
MAY 2024

FIGURE NO. SCALE AND ORIENTATION

DRAWN  
TL


JOB TITLE  
Application for Permission Under Section 16 of the Town Planning Ordinance (Cap. 131) for Proposed Comprehensive Development including Flats, Retail and Community Facilities and Minor Relaxation of Plot Ratio and Building Height Restriction in "Comprehensive Development Area" Zone at Various Lots in S.D.4 and Adjoining Government Land, Kau Wa Keng, Kwai Chung

CHECKED  
RH  
  
APPROVED  
CY

ARUP



T080 - *Averrhoa carambola* 楊桃  
(Fell)



Whole View



Crown




Trunk



Trunk Base

T081 - *Cinnamomum camphora* 樟樹  
(Fell)



Whole View



Crown



Trunk



Trunk Base

LEGEND

DRAWING TITLE  
TREE SURVEY PHOTO RECORD

DATE  
MAY 2024

FIGURE NO. SCALE AND ORIENTATION

DRAWN  
TL

JOB TITLE  
Application for Permission Under Section 16 of the Town Planning Ordinance (Cap. 131) for Proposed Comprehensive Development including Flats, Retail and Community Facilities and Minor Relaxation of Plot Ratio and Building Height Restriction in "Comprehensive Development Area" Zone at Various Lots in S.D.4 and Adjoining Government Land, Kau Wa Keng, Kwai Chung

CHECKED  
RH

APPROVED  
CY

ARUP




T082 - *Microcos nervosa* 布渣葉  
(Fell)



T085 - *Ilex rotunda* 鐵冬青  
(Fell)



T083 - *Microcos nervosa* 布渣葉  
(Fell)



T084 - *Mangifera indica* 芒果  
(Fell)



Whole View



Crown



Cracks on ,  
Black Knot



Base

LEGEND

DRAWING TITLE  
TREE SURVEY PHOTO RECORD

DATE  
MAY 2024

FIGURE NO. SCALE AND ORIENTATION

DRAWN  
TL

JOB TITLE  
Application for Permission Under Section 16 of the Town Planning Ordinance (Cap. 131) for Proposed Comprehensive Development including Flats, Retail and Community Facilities and Minor Relaxation of Plot Ratio and Building Height Restriction in "Comprehensive Development Area" Zone at Various Lots in S.D.4 and Adjoining Government Land, Kau Wa Keng, Kwai Chung

CHECKED  
RH

APPROVED  
CY

ARUP



T086 - *Dimocarpus longan* 龍眼  
(Fell)



Whole View



Crown



Trunk



Trunk Base

T087 - *Ilex rotunda* 鐵冬青  
(Fell)



Whole View



Crown



Trunk



Trunk Base


LEGEND	DRAWING TITLE	DATE	FIGURE NO.	SCALE AND ORIENTATION	ARUP
	TREE SURVEY PHOTO RECORD	MAY 2024			
		DRAWN	JOB TITLE		
		TL	Application for Permission Under Section 16 of the Town Planning Ordinance (Cap. 131) for Proposed Comprehensive Development including Flats, Retail and Community Facilities and Minor Relaxation of Plot Ratio and Building Height Restriction in "Comprehensive Development Area" Zone at Various Lots in S.D.4 and Adjoining Government Land, Kau Wa Keng, Kwai Chung		
		CHECKED			
		RH			
		APPROVED			
		CY			



T088 - *Mangifera indica* 芒果  
(Fell)



Whole View



Crown



Trunk



Trunk Base

T089 - *Aglaia odorata* 米仔蘭  
(Fell)



Whole View



Crown



Trunk



Trunk Base

LEGEND

DRAWING TITLE  
TREE SURVEY PHOTO RECORD

DATE  
MAY 2024

FIGURE NO. SCALE AND ORIENTATION

DRAWN  
TL

JOB TITLE  
Application for Permission Under Section 16 of the Town Planning Ordinance (Cap. 131) for Proposed Comprehensive Development including Flats, Retail and Community Facilities and Minor Relaxation of Plot Ratio and Building Height Restriction in "Comprehensive Development Area" Zone at Various Lots in S.D.4 and Adjoining Government Land, Kau Wa Keng, Kwai Chung

CHECKED  
RH  
  
APPROVED  
CY

ARUP