

T145 - *Sterculia lanceolata* 假蘋婆
(Fell)



Whole View



Crown




Trunk




Trunk Base

T146 - *Sterculia lanceolata* 假蘋婆
(Fell)



Whole View



Crown



Trunk



Trunk Base

LEGEND

DRAWING TITLE
TREE SURVEY PHOTO RECORD

DATE
MAY 2024

FIGURE NO. SCALE AND ORIENTATION

DRAWN
TL

JOB TITLE
Application for Permission Under Section 16 of the Town Planning Ordinance (Cap. 131) for Proposed Comprehensive Development including Flats, Retail and Community Facilities and Minor Relaxation of Plot Ratio and Building Height Restriction in "Comprehensive Development Area" Zone at Various Lots in S.D.4 and Adjoining Government Land, Kau Wa Keng, Kwai Chung

CHECKED
RH

APPROVED
CY

ARUP

T147 - *Ficus variegata* 青果榕
(Fell)



Whole View



Crown



Trunk



Trunk Base

T148 - *Mallotus paniculatus* 白楸
(Retain)



Whole View



Crown



Trunk



Trunk Base

LEGEND	DRAWING TITLE	DATE	FIGURE NO.	SCALE AND ORIENTATION	ARUP
	TREE SURVEY PHOTO RECORD	MAY 2024			
		DRAWN	JOB TITLE Application for Permission Under Section 16 of the Town Planning Ordinance (Cap. 131) for Proposed Comprehensive Development including Flats, Retail and Community Facilities and Minor Relaxation of Plot Ratio and Building Height Restriction in "Comprehensive Development Area" Zone at Various Lots in S.D.4 and Adjoining Government Land, Kau Wa Keng, Kwai Chung		
		CHECKED			
		APPROVED			
		CY			


T149 - *Ficus variegata* 青果榕
(Retain)




Whole View



Crown



Trunk



Trunk Base

T150 - *Ficus microcarpa* 細葉榕
(Fell)



Whole View



Crown



Trunk

LEGEND

DRAWING TITLE
TREE SURVEY PHOTO RECORD

DATE
MAY 2024

FIGURE NO. SCALE AND ORIENTATION

DRAWN
TL

JOB TITLE
Application for Permission Under Section 16 of the Town Planning Ordinance (Cap. 131) for Proposed Comprehensive Development including Flats, Retail and Community Facilities and Minor Relaxation of Plot Ratio and Building Height Restriction in "Comprehensive Development Area" Zone at Various Lots in S.D.4 and Adjoining Government Land, Kau Wa Keng, Kwai Chung

CHECKED
RH

APPROVED
CY

ARUP

T151 - *Mallotus paniculatus* 白楸
(Retain)



Whole View



Crown



Trunk



Trunk Base

T152 - *Dimocarpus longan* 龍眼
(Retain)



Whole View



Crown



Trunk



Trunk Base

LEGEND

DRAWING TITLE
TREE SURVEY PHOTO RECORD

DATE
MAY 2024

FIGURE NO. SCALE AND ORIENTATION

DRAWN
TL

JOB TITLE
Application for Permission Under Section 16 of the Town Planning Ordinance (Cap. 131) for Proposed Comprehensive Development including Flats, Retail and Community Facilities and Minor Relaxation of Plot Ratio and Building Height Restriction in "Comprehensive Development Area" Zone at Various Lots in S.D.4 and Adjoining Government Land, Kau Wa Keng, Kwai Chung

CHECKED
RH

APPROVED
CY

ARUP


T153 - *Leucaena leucocephala* 銀合歡
(Fell)



T154 - *Leucaena leucocephala* 銀合歡
(Fell)



T155 - *Macaranga tanarius* 血桐
(Fell)



T156 - *Leucaena leucocephala* 銀合歡
(Fell)



1A-01- *Bombax ceiba* 木棉
(Fell)Whole View



(Fell)Crown



(Fell)Trunk



(Fell)Trunk Base



LEGEND

DRAWING TITLE
TREE SURVEY PHOTO RECORD

DATE
MAY 2024

FIGURE NO.

SCALE AND ORIENTATION

DRAWN
TL

CHECKED
RH

APPROVED
CY

JOB TITLE
Application for Permission Under Section 16 of the Town Planning Ordinance (Cap. 131) for Proposed Comprehensive Development including Flats, Retail and Community Facilities and Minor Relaxation of Plot Ratio and Building Height Restriction in "Comprehensive Development Area" Zone at Various Lots in S.D.4 and Adjoining Government Land, Kau Wa Keng, Kwai Chung

ARUP

1A-04 - *Artocarpus heterophyllus* 菠蘿蜜 (Fell)



1A-05 - *Artocarpus heterophyllus* 菠蘿蜜 (Fell)



1A-07 - *Clausena lansium* 黃皮 (Fell)



1A-08 - *Citrus maxima* 柚子 (Fell)




1A-06 - *Clausena lansium* 黃皮 (Fell)



1A-09 - *Dimocarpus longan* 龍眼 (Fell)



1A-10 - *Clausena lansium* 黃皮 (Fell)



LEGEND

DRAWING TITLE
TREE SURVEY PHOTO RECORD

DATE
MAY 2024

FIGURE NO.

SCALE AND ORIENTATION

DRAWN

TL

CHECKED

RH

APPROVED

CY

JOB TITLE

Application for Permission Under Section 16 of the Town Planning Ordinance (Cap. 131) for Proposed Comprehensive Development including Flats, Retail and Community Facilities and Minor Relaxation of Plot Ratio and Building Height Restriction in "Comprehensive Development Area" Zone at Various Lots in S.D.4 and Adjoining Government Land, Kau Wa Keng, Kwai Chung

ARUP

1A-11 - *Dimocarpus longan* 龍眼
(Fell)



Whole View



Trunk Base

1A-14 - *Dimocarpus longan* 龍眼
(Fell)



Whole View




Trunk Base

1A-15 - *Dimocarpus longan* 龍眼
(Fell)



Whole View



Trunk Base



Crown



Trunk Base

LEGEND

DRAWING TITLE
TREE SURVEY PHOTO RECORD

DATE
MAY 2024

FIGURE NO. SCALE AND ORIENTATION

DRAWN
TL

JOB TITLE
Application for Permission Under Section 16 of the Town Planning Ordinance (Cap. 131) for Proposed Comprehensive Development including Flats, Retail and Community Facilities and Minor Relaxation of Plot Ratio and Building Height Restriction in "Comprehensive Development Area" Zone at Various Lots in S.D.4 and Adjoining Government Land, Kau Wa Keng, Kwai Chung

CHECKED
RH

APPROVED
CY

ARUP

1A-16 - *Dimocarpus longan* 龍眼
(Fell)



Whole View



Crown



Trunk



Trunk Base

1A-17 - *Clausena lansium* 黃皮
(Fell)



Whole View



Crown



Trunk



Trunk Base

LEGEND	DRAWING TITLE		DATE	FIGURE NO.	SCALE AND ORIENTATION	ARUP	
	TREE SURVEY PHOTO RECORD		MAY 2024				
			DRAWN	JOB TITLE			
			CHECKED	Application for Permission Under Section 16 of the Town Planning Ordinance (Cap. 131) for Proposed Comprehensive Development including Flats, Retail and Community Facilities and Minor Relaxation of Plot Ratio and Building Height Restriction in "Comprehensive Development Area" Zone at Various Lots in S.D.4 and Adjoining Government Land, Kau Wa Keng, Kwai Chung			
			APPROVED				
			CY				


1A-18 - *Dimocarpus longan* 龍眼
(Fell)



Whole View



Crown



Trunk



Trunk Base

1A-19 - *Averrhoa carambola* 楊桃
(Fell)



1A-21 - *Dimocarpus longan* 龍眼
(Fell)



1A-20 - *Ficus microcarpa* 細葉榕
(Fell)



LEGEND

DRAWING TITLE
TREE SURVEY PHOTO RECORD

DATE
MAY 2024

FIGURE NO. SCALE AND ORIENTATION

DRAWN
TL

JOB TITLE
Application for Permission Under Section 16 of the Town Planning Ordinance (Cap. 131) for Proposed Comprehensive Development including Flats, Retail and Community Facilities and Minor Relaxation of Plot Ratio and Building Height Restriction in "Comprehensive Development Area" Zone at Various Lots in S.D.4 and Adjoining Government Land, Kau Wa Keng, Kwai Chung

CHECKED
RH

APPROVED
CY

ARUP

1A-22 - *Mangifera indica* 芒果
(Fell)



Whole View



Crown



Trunk



Trunk Base

1A-23 - *Dimocarpus longan* 龍眼
(Fell)



Whole View



Crown



Trunk



Trunk Base

LEGEND	DRAWING TITLE		DATE	FIGURE NO.	SCALE AND ORIENTATION	ARUP	
	TREE SURVEY PHOTO RECORD		MAY 2024				
			DRAWN	JOB TITLE			
			CHECKED	Application for Permission Under Section 16 of the Town Planning Ordinance (Cap. 131) for Proposed Comprehensive Development including Flats, Retail and Community Facilities and Minor Relaxation of Plot Ratio and Building Height Restriction in "Comprehensive Development Area" Zone at Various Lots in S.D.4 and Adjoining Government Land, Kau Wa Keng, Kwai Chung			
			APPROVED				
			CY				

1A-25 - *Dimocarpus longan* 龍眼
(Fell)



Whole View



Crown



Trunk




Trunk Base

1A-26 - *Litchi chinensis* 荔枝
(Fell)



Whole View



Crown



Trunk




Trunk Base

LEGEND	DRAWING TITLE		DATE	FIGURE NO.	SCALE AND ORIENTATION	ARUP	
	TREE SURVEY PHOTO RECORD		MAY 2024				
			DRAWN	JOB TITLE			
			CHECKED	Application for Permission Under Section 16 of the Town Planning Ordinance (Cap. 131) for Proposed Comprehensive Development including Flats, Retail and Community Facilities and Minor Relaxation of Plot Ratio and Building Height Restriction in "Comprehensive Development Area" Zone at Various Lots in S.D.4 and Adjoining Government Land, Kau Wa Keng, Kwai Chung			
				APPROVED			
				CY			

1A-27 - *Clausena lansium* 黄皮
(Fell)



Whole View



Crown



Multi Stem

Trunk



Restricted Root Flare

Trunk Base

1A-28 - *Artocarpus heterophyllus* 菠蘿蜜
(Fell)



Dead

Whole View



Crown



Trunk



Trunk Base

LEGEND

DRAWING TITLE
TREE SURVEY PHOTO RECORD

DATE
MAY 2024

FIGURE NO. SCALE AND ORIENTATION

DRAWN
TL

JOB TITLE
Application for Permission Under Section 16 of the Town Planning Ordinance (Cap. 131) for Proposed Comprehensive Development including Flats, Retail and Community Facilities and Minor Relaxation of Plot Ratio and Building Height Restriction in "Comprehensive Development Area" Zone at Various Lots in S.D.4 and Adjoining Government Land, Kau Wa Keng, Kwai Chung

CHECKED
RH

APPROVED
CY

ARUP

1A-29 - *Artocarpus heterophyllus* 菠蘿蜜
(Fell)



Whole View



Crown



Trunk



Trunk Base

1A-30 - *Artocarpus heterophyllus* 菠蘿蜜
(Fell)



Whole View



Crown



Trunk



Trunk Base

LEGEND

DRAWING TITLE
TREE SURVEY PHOTO RECORD

DATE
MAY 2024

FIGURE NO. SCALE AND ORIENTATION

DRAWN
TL

JOB TITLE
Application for Permission Under Section 16 of the Town Planning Ordinance (Cap. 131) for Proposed Comprehensive Development including Flats, Retail and Community Facilities and Minor Relaxation of Plot Ratio and Building Height Restriction in "Comprehensive Development Area" Zone at Various Lots in S.D.4 and Adjoining Government Land, Kau Wa Keng, Kwai Chung

CHECKED
RH

APPROVED
CY

ARUP

1A-31 - *Artocarpus heterophyllus* 菠蘿蜜
(Fell)



Whole View



Crown



Trunk



Trunk Base

1A-32 - *Artocarpus heterophyllus* 菠蘿蜜
(Fell)



Whole View



Crown



Trunk



Trunk Base

LEGEND	DRAWING TITLE		DATE	FIGURE NO.	SCALE AND ORIENTATION	ARUP
	TREE SURVEY PHOTO RECORD		MAY 2024			
			DRAWN	JOB TITLE		
			CHECKED	Application for Permission Under Section 16 of the Town Planning Ordinance (Cap. 131) for Proposed Comprehensive Development including Flats, Retail and Community Facilities and Minor Relaxation of Plot Ratio and Building Height Restriction in "Comprehensive Development Area" Zone at Various Lots in S.D.4 and Adjoining Government Land, Kau Wa Keng, Kwai Chung		
			APPROVED			
			CY			


1A-33 - *Citrus maxima* 柚子
(Fell)



Whole View



Crown



Co-dominant , Included Bark

Trunk



Wound

Trunk Base

1A-34 - *Artocarpus heterophyllus* 菠蘿蜜
(Fell)



Whole View



Wound

Crown



Co-dominant

Trunk



Trunk Base

LEGEND

DRAWING TITLE
TREE SURVEY PHOTO RECORD

DATE
MAY 2024

FIGURE NO.
SCALE AND ORIENTATION

DRAWN
TL


JOB TITLE
Application for Permission Under Section 16 of the Town Planning Ordinance (Cap. 131) for Proposed Comprehensive Development including Flats, Retail and Community Facilities and Minor Relaxation of Plot Ratio and Building Height Restriction in "Comprehensive Development Area" Zone at Various Lots in S.D.4 and Adjoining Government Land, Kau Wa Keng, Kwai Chung

CHECKED
RH

APPROVED
CY

ARUP


1A-34A - *Litchi chinensis* 荔枝
(Fell)



Whole View



Crown



Trunk



Trunk Base

1A-35 - *Psidium guajava* 番石榴
(Fell)



Whole View



Crown



Trunk



Trunk Base

LEGEND	DRAWING TITLE	DATE	FIGURE NO.	SCALE AND ORIENTATION	ARUP
	TREE SURVEY PHOTO RECORD	MAY 2024			
		DRAWN	JOB TITLE		
		TL	Application for Permission Under Section 16 of the Town Planning Ordinance (Cap. 131) for Proposed Comprehensive Development including Flats, Retail and Community Facilities and Minor Relaxation of Plot Ratio and Building Height Restriction in "Comprehensive Development Area" Zone at Various Lots in S.D.4 and Adjoining Government Land, Kau Wa Keng, Kwai Chung		
		CHECKED			
		RH			
		APPROVED			
		CY			

1A-35A - *Psidium guajava* 番石榴
(Fell)



Whole View



Crown



Trunk



Trunk Base

1A-35B - *Psidium guajava* 番石榴
(Fell)



Whole View



Crown



Trunk



Trunk Base

LEGEND	DRAWING TITLE	DATE	FIGURE NO.	SCALE AND ORIENTATION	ARUP
	TREE SURVEY PHOTO RECORD	MAY 2024			
		DRAWN	JOB TITLE Application for Permission Under Section 16 of the Town Planning Ordinance (Cap. 131) for Proposed Comprehensive Development including Flats, Retail and Community Facilities and Minor Relaxation of Plot Ratio and Building Height Restriction in "Comprehensive Development Area" Zone at Various Lots in S.D.4 and Adjoining Government Land, Kau Wa Keng, Kwai Chung		
		TL			
		CHECKED	APPROVED		
		RH			
			CY		

1A-37 - *Artocarpus heterophyllus* 菠蘿蜜 (Fell)



1A-38 - *Artocarpus heterophyllus* 菠蘿蜜 (Fell)



1A-39 - *Dimocarpus longan* 龍眼 (Fell)




1A-40 - *Artocarpus heterophyllus* 菠蘿蜜 (Fell)



1A-41 - *Artocarpus heterophyllus* 菠蘿蜜 (Fell)



Restricted Root Flare



Trunk Base

1A-42 - *Cinnamomum camphora* 樟樹 (Fell)



Restricted Root Flare



Trunk Base

LEGEND

DRAWING TITLE
TREE SURVEY PHOTO RECORD

DATE
MAY 2024

FIGURE NO.
SCALE AND ORIENTATION

DRAWN
TL

JOB TITLE
Application for Permission Under Section 16 of the Town Planning Ordinance (Cap. 131) for Proposed Comprehensive Development including Flats, Retail and Community Facilities and Minor Relaxation of Plot Ratio and Building Height Restriction in "Comprehensive Development Area" Zone at Various Lots in S.D.4 and Adjoining Government Land, Kau Wa Keng, Kwai Chung

CHECKED
RH

APPROVED
CY

ARUP

1A-44 - *Roystonea regia* 王棕
(Transplant)



Whole View



Crown



Trunk



Trunk Base

1A-45 - *Roystonea regia* 王棕
(Transplant)



Whole View



Crown



Trunk



Trunk Base

LEGEND

DRAWING TITLE
TREE SURVEY PHOTO RECORD

DATE
MAY 2024

FIGURE NO. SCALE AND ORIENTATION

DRAWN
TL

JOB TITLE
Application for Permission Under Section 16 of the Town Planning Ordinance (Cap. 131) for Proposed Comprehensive Development including Flats, Retail and Community Facilities and Minor Relaxation of Plot Ratio and Building Height Restriction in "Comprehensive Development Area" Zone at Various Lots in S.D.4 and Adjoining Government Land, Kau Wa Keng, Kwai Chung

CHECKED
RH

APPROVED
CY

ARUP

1A-46 - *Dimocarpus longan* 龍眼
(Fell)



Whole View



Crown



Trunk



Trunk Base

1A-47 - *Macaranga tanarius* 血桐
(Fell)



Whole View



Crown




Trunk



Trunk Base

LEGEND	DRAWING TITLE	DATE	FIGURE NO.	SCALE AND ORIENTATION	ARUP
	TREE SURVEY PHOTO RECORD	MAY 2024			
		DRAWN	JOB TITLE		
		TL	Application for Permission Under Section 16 of the Town Planning Ordinance (Cap. 131) for Proposed Comprehensive Development including Flats, Retail and Community Facilities and Minor Relaxation of Plot Ratio and Building Height Restriction in "Comprehensive Development Area" Zone at Various Lots in S.D.4 and Adjoining Government Land, Kau Wa Keng, Kwai Chung		
		CHECKED			
		RH			
		APPROVED			
		CY			

1A-48 - *Macaranga tanarius* 血桐
(Retain)



Whole View



Crown



Trunk



Trunk Base


1A-49 - *Macaranga tanarius* 血桐
(Retain)




Whole View



Crown



Trunk



Trunk Base

LEGEND	DRAWING TITLE		DATE	FIGURE NO.	SCALE AND ORIENTATION	ARUP	
	TREE SURVEY PHOTO RECORD		MAY 2024				
			DRAWN	JOB TITLE			
			CHECKED	Application for Permission Under Section 16 of the Town Planning Ordinance (Cap. 131) for Proposed Comprehensive Development including Flats, Retail and Community Facilities and Minor Relaxation of Plot Ratio and Building Height Restriction in "Comprehensive Development Area" Zone at Various Lots in S.D.4 and Adjoining Government Land, Kau Wa Keng, Kwai Chung			
				APPROVED			
				CY			

1A-50 - *Roystonea regia* 王棕
(Retain)



Whole View



Crown



Trunk



Trunk Base

1A-53 - *Dimocarpus longan* 龍眼
(Retain)



Whole View



Crown



Trunk



Trunk Base

LEGEND

DRAWING TITLE
TREE SURVEY PHOTO RECORD

DATE
MAY 2024

FIGURE NO. SCALE AND ORIENTATION

DRAWN
TL

JOB TITLE
Application for Permission Under Section 16 of the Town Planning Ordinance (Cap. 131) for Proposed Comprehensive Development including Flats, Retail and Community Facilities and Minor Relaxation of Plot Ratio and Building Height Restriction in "Comprehensive Development Area" Zone at Various Lots in S.D.4 and Adjoining Government Land, Kau Wa Keng, Kwai Chung

CHECKED
RH

APPROVED
CY

ARUP

1A-54 -Carica papaya 番木瓜
(Fell)



Whole View



Crown



Trunk

1A-55 - Litchi chinensis 荔枝
(Fell)



Whole View



Crown



Trunk



Trunk Base

LEGEND

DRAWING TITLE
TREE SURVEY PHOTO RECORD

DATE
MAY 2024

FIGURE NO. SCALE AND ORIENTATION

DRAWN
TL

JOB TITLE
Application for Permission Under Section 16 of the Town Planning Ordinance (Cap. 131) for Proposed Comprehensive Development including Flats, Retail and Community Facilities and Minor Relaxation of Plot Ratio and Building Height Restriction in "Comprehensive Development Area" Zone at Various Lots in S.D.4 and Adjoining Government Land, Kau Wa Keng, Kwai Chung

CHECKED
RH

APPROVED
CY

ARUP

1A-56 - *Dimocarpus longan* 龍眼
(Retain)



Whole View



Whole View



Trunk Base



Trunk Base

1A-58 - *Morus alba* 桑
(Fell)



Whole View



Crown



Trunk Base

LEGEND

DRAWING TITLE
TREE SURVEY PHOTO RECORD

DATE
MAY 2024

FIGURE NO. SCALE AND ORIENTATION

DRAWN
TL

JOB TITLE
Application for Permission Under Section 16 of the Town Planning Ordinance (Cap. 131) for Proposed Comprehensive Development including Flats, Retail and Community Facilities and Minor Relaxation of Plot Ratio and Building Height Restriction in "Comprehensive Development Area" Zone at Various Lots in S.D.4 and Adjoining Government Land, Kau Wa Keng, Kwai Chung

CHECKED
RH

APPROVED
CY

ARUP

1A-59 - *Artocarpus heterophyllus* 菠蘿蜜
(Fell)



Whole View



Whole View



Trunk Base

1A-62 -*Citrus maxima* 柚子
(Fell)



Whole View



Crown



Trunk Base

LEGEND	DRAWING TITLE	DATE	FIGURE NO.	SCALE AND ORIENTATION	ARUP
	TREE SURVEY PHOTO RECORD	MAY 2024			
		DRAWN	JOB TITLE Application for Permission Under Section 16 of the Town Planning Ordinance (Cap. 131) for Proposed Comprehensive Development including Flats, Retail and Community Facilities and Minor Relaxation of Plot Ratio and Building Height Restriction in "Comprehensive Development Area" Zone at Various Lots in S.D.4 and Adjoining Government Land, Kau Wa Keng, Kwai Chung		
		TL			
		CHECKED			
		RH			
		APPROVED			
		CY			

1A-63 - *Mangifera indica* 芒果
(Fell)



Whole View



Crown



Trunk

1A-64 - *Psidium guajava* 番石榴
(Fell)



Whole View



Crown




Trunk




Trunk Base

LEGEND	DRAWING TITLE	DATE	FIGURE NO.	SCALE AND ORIENTATION	ARUP
	TREE SURVEY PHOTO RECORD	MAY 2024			
		DRAWN	JOB TITLE		
		TL	Application for Permission Under Section 16 of the Town Planning Ordinance (Cap. 131) for Proposed Comprehensive Development including Flats, Retail and Community Facilities and Minor Relaxation of Plot Ratio and Building Height Restriction in "Comprehensive Development Area" Zone at Various Lots in S.D.4 and Adjoining Government Land, Kau Wa Keng, Kwai Chung		
		CHECKED	RH		
		APPROVED	CY		

1A-65 - *Dimocarpus longan* 龍眼
(Fell)



Whole View



Crown



Trunk



Trunk Base


1A-66 - *Mangifera indica* 芒果
(Fell)



Whole View



Crown



Trunk

LEGEND

DRAWING TITLE
TREE SURVEY PHOTO RECORD

DATE
MAY 2024

FIGURE NO. SCALE AND ORIENTATION

DRAWN
TL

JOB TITLE
Application for Permission Under Section 16 of the Town Planning Ordinance (Cap. 131) for Proposed Comprehensive Development including Flats, Retail and Community Facilities and Minor Relaxation of Plot Ratio and Building Height Restriction in "Comprehensive Development Area" Zone at Various Lots in S.D.4 and Adjoining Government Land, Kau Wa Keng, Kwai Chung

CHECKED
RH

APPROVED
CY

ARUP

1A-67 - *Macaranga tanarius* 血桐
(Fell)



Whole View



Crown



Trunk



Trunk Base

1A-69 - *Carica papaya* 番木瓜
(Fell)



Whole View



Trunk Base

1A-71 - *Carica papaya* 番木瓜
(Fell)



Whole View



Trunk Base

LEGEND

DRAWING TITLE
TREE SURVEY PHOTO RECORD

DATE
MAY 2024

FIGURE NO. SCALE AND ORIENTATION

DRAWN
TL

JOB TITLE
Application for Permission Under Section 16 of the Town Planning Ordinance (Cap. 131) for Proposed Comprehensive Development including Flats, Retail and Community Facilities and Minor Relaxation of Plot Ratio and Building Height Restriction in "Comprehensive Development Area" Zone at Various Lots in S.D.4 and Adjoining Government Land, Kau Wa Keng, Kwai Chung

CHECKED
RH

APPROVED
CY

ARUP

1A-72 - *Ficus hispida* 對葉榕
(Fell)



Whole View



Crown



Trunk



Trunk Base

1A-72A - *Carica papaya* 番木瓜
(Fell)



Whole View



Crown



Trunk



Trunk Base

LEGEND

DRAWING TITLE
TREE SURVEY PHOTO RECORD

DATE
MAY 2024

FIGURE NO. SCALE AND ORIENTATION

DRAWN
TL

JOB TITLE
Application for Permission Under Section 16 of the Town Planning Ordinance (Cap. 131) for Proposed Comprehensive Development including Flats, Retail and Community Facilities and Minor Relaxation of Plot Ratio and Building Height Restriction in "Comprehensive Development Area" Zone at Various Lots in S.D.4 and Adjoining Government Land, Kau Wa Keng, Kwai Chung

CHECKED
RH
APPROVED
CY

ARUP



Whole View



Trunk Base



Whole View



Whole View



LEGEND

DRAWING TITLE
TREE SURVEY PHOTO RECORD

DATE
MAY 2024

FIGURE NO. SCALE AND ORIENTATION

DRAWN
TL

JOB TITLE
Application for Permission Under Section 16 of the Town Planning Ordinance (Cap. 131) for Proposed Comprehensive Development including Flats, Retail and Community Facilities and Minor Relaxation of Plot Ratio and Building Height Restriction in "Comprehensive Development Area" Zone at Various Lots in S.D.4 and Adjoining Government Land, Kau Wa Keng, Kwai Chung

CHECKED
RH

APPROVED
CY

ARUP