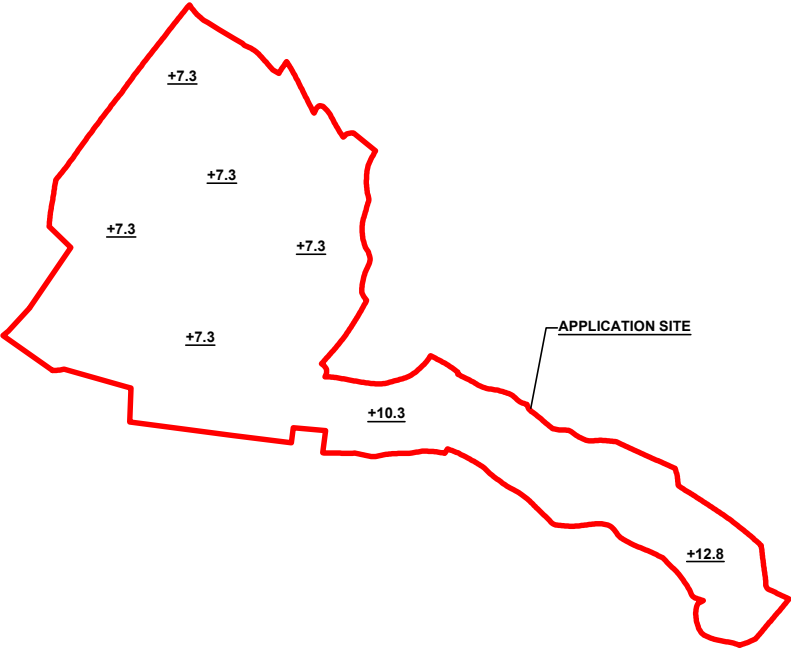


EXISTING CONDITION OF THE APPLICATION SITE

APPLICATION SITE AREA	: 15,724 m ²	(ABOUT)
EXISTING SITE SURFACE	: CONCRETE	
EXISTING SITE LEVELS	: +7.3 mPD TO +12.8 mPD	(ABOUT)



EXISTING SITE LEVEL OF
THE APPLICATION SITE
(INDICATIVE ONLY)

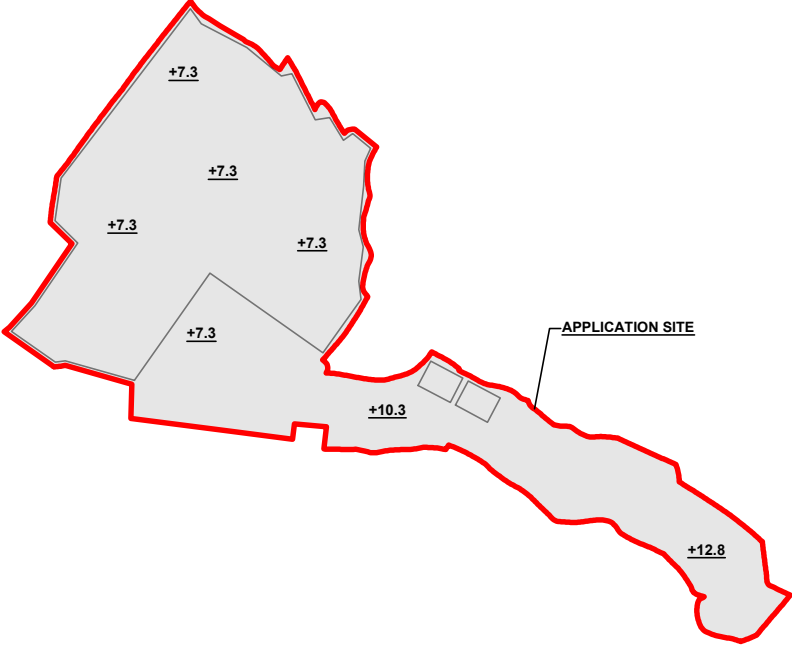
LEGEND	
	APPLICATION SITE
+3.4	SITE LEVEL

SITE LEVELS ARE FOR REFERENCE ONLY.

EXISTING FILLING OF LAND AREA

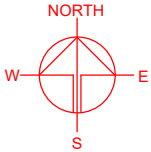
APPLICATION SITE AREA	: 15,724 m ²	(ABOUT)
COVERED BY STRUCTURE	: 8,624 m ²	(ABOUT)
PROPOSED LAND FILLING AREA	: 15,724m ²	(ABOUT)
DEPTH OF LAND FILLING	: NOT MORE THAN 0.8 m	
PROPOSED SITE LEVELS	: +7.3 mPD TO +12.8 mPD	(ABOUT)
MATERIAL OF LAND FILLING	: CONCRETE	
USE	: SITE FORMATION OF STRUCTURES, AND CIRCULATION SPACE	

*THE APPLICATION SITE HAS ALREADY BEEN FILLED TO THE PROPOSED LEVEL. NO
FURTHER FILLING OF LAND IS REQUIRED TO FACILITATE THE PROPOSED
DEVELOPMENT.



PROPOSED SITE LEVEL OF
THE APPLICATION SITE
(INDICATIVE ONLY)

LEGEND	
	APPLICATION SITE
	LAND FILLING AREA
+3.4	SITE LEVEL



PLANNING CONSULTANT	
PROJECT	
PROPOSED TEMPORARY WAREHOUSE (EXCLUDING DANGEROUS GOODS GODOWN) WITH ANCILLARY FACILITIES AND ASSOCIATED FILLING OF LAND FOR A PERIOD OF 3 YEARS	
SITE LOCATION	
VARIOUS LOTS IN D.D. 89 AND ADJOINING GOVERNMENT LAND, FU TEI AU, SHEUNG SHUI, NEW TERRITORIES	
SCALE	
1 : 2500 @ A4	
DRAWN BY	DATE
MN	27.10.2025
REVISED BY	DATE
APPROVED BY	DATE
DWG. TITLE	
FILLING OF LAND	
DWG NO.	VER.
PLAN 5	001