

**LCH Planning and Development
Consultants Limited**

Figure 1: Location Plan

(For reference only. Not to scale.)

Section 16 Application for Proposed Temporary Mountain Search and Rescue Training Centre and Ancillary Facilities and Associated Filling of Land for a Period of 3 Years at Lot Nos. 611 (Part) and 682 (Part) in D.D. 84, Hung Lung Hang, New Territories

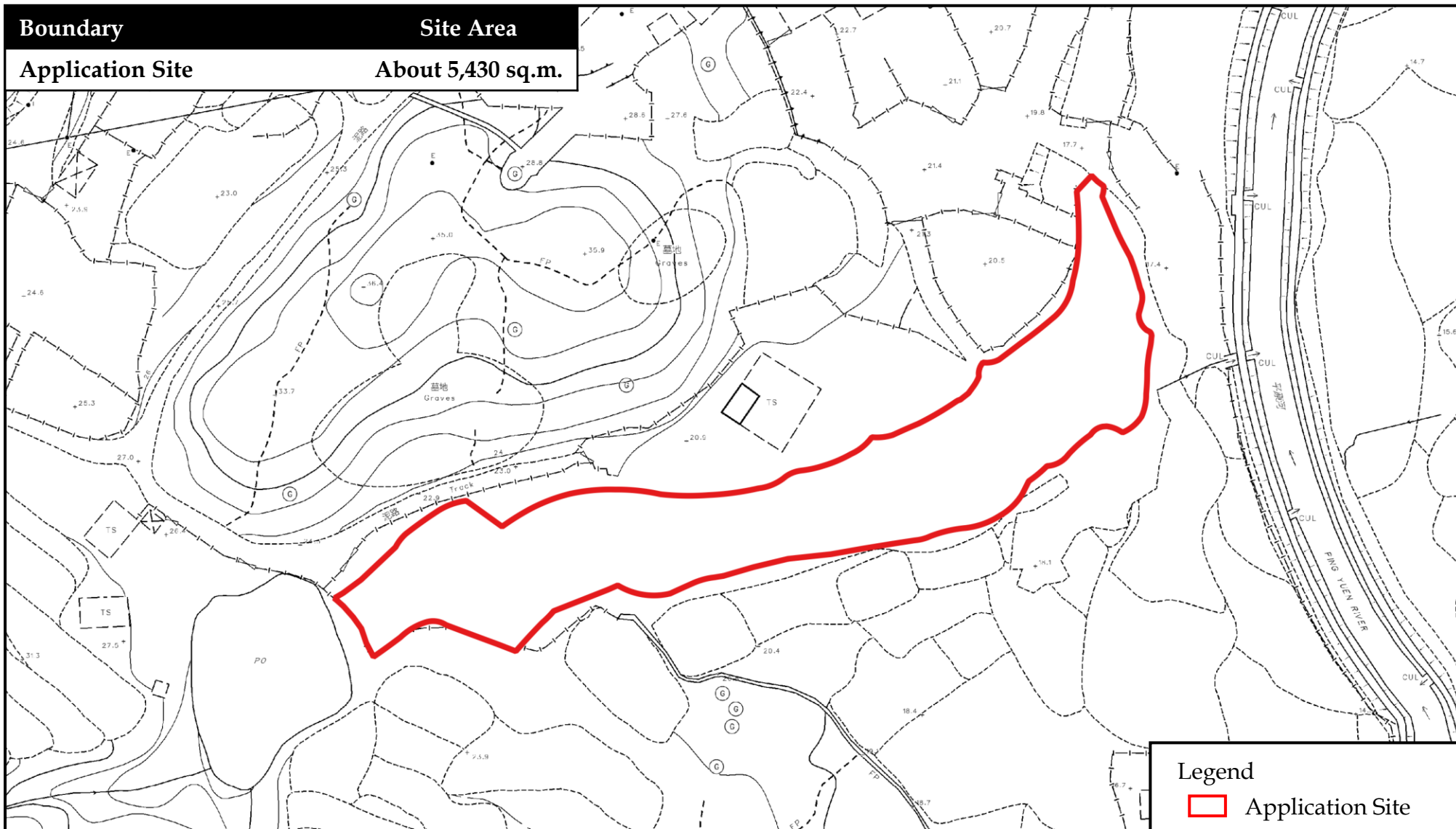
(Source: HK GEODATA STORE & Town Planning Board, HKSAR Government)

Boundary

Site Area

Application Site

About 5,430 sq.m.



Legend

Application Site



**LCH Planning and Development
Consultants Limited**

Figure 2 : Site Plan

(For reference only. Not to scale.)

Section 16 Application for Proposed Temporary Mountain Search and Rescue Training Centre and Ancillary Facilities and Associated Filling of Land for a Period of 3 Years at Lot Nos. 611 (Part) and 682 (Part) in D.D. 84, Hung Lung Hang, New Territories

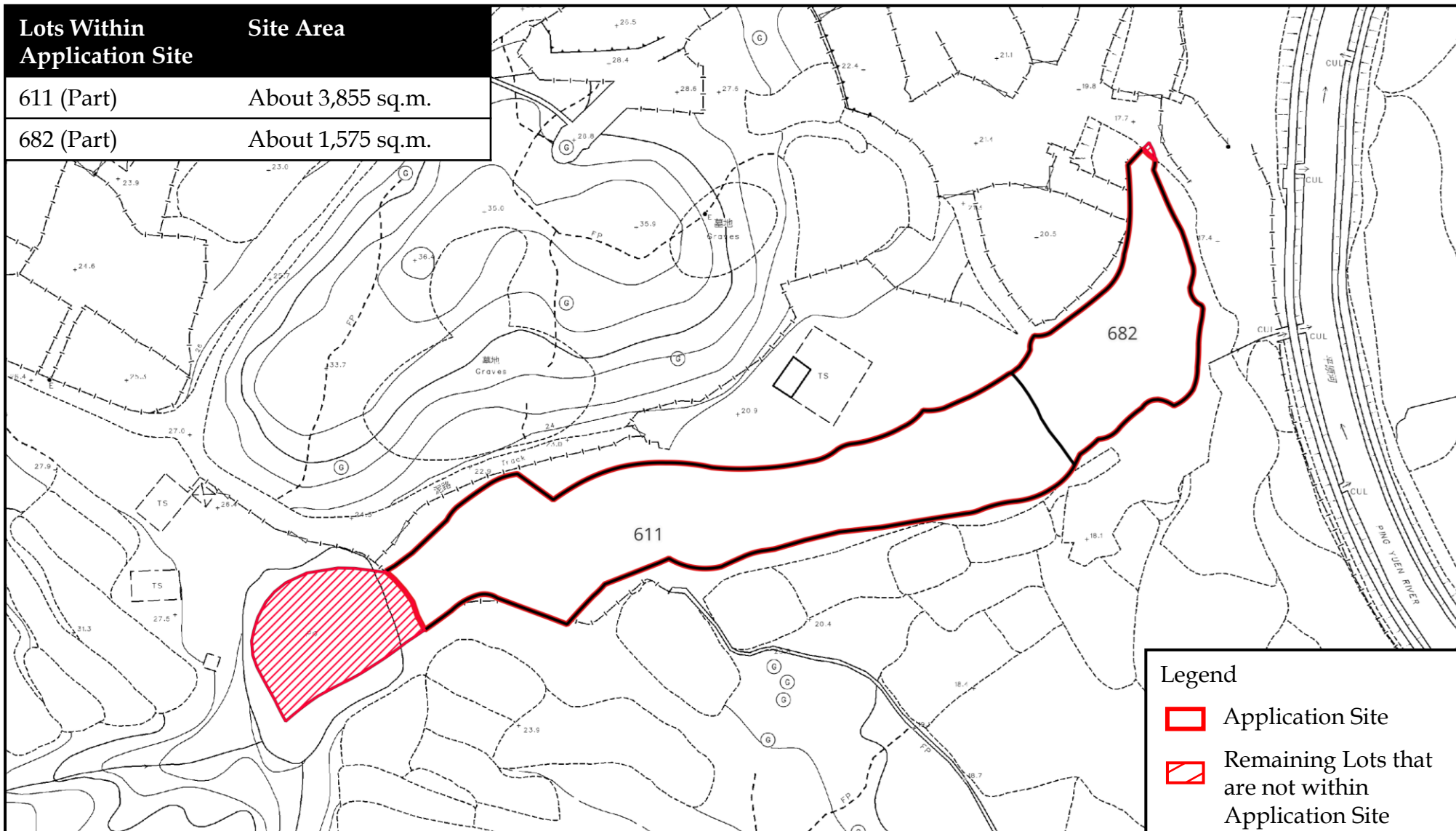
(Source: HK GEODATA STORE & Town Planning Board, HKSAR Government)

Lots Within Application Site

Site Area

611 (Part) About 3,855 sq.m.

682 (Part) About 1,575 sq.m.



Legend

- Application Site
- Remaining Lots that are not within Application Site



**LCH Planning and Development
Consultants Limited**

Figure 3 : Land Status

(For reference only. Not to scale.)

Section 16 Application for Proposed Temporary Mountain Search and Rescue Training Centre and Ancillary Facilities and Associated Filling of Land for a Period of 3 Years at Lot Nos. 611 (Part) and 682 (Part) in D.D. 84, Hung Lung Hang, New Territories

(Source: HK GEODATA STORE & Town Planning Board, HKSAR Government)

Site Area

About 5,430 sq.m.

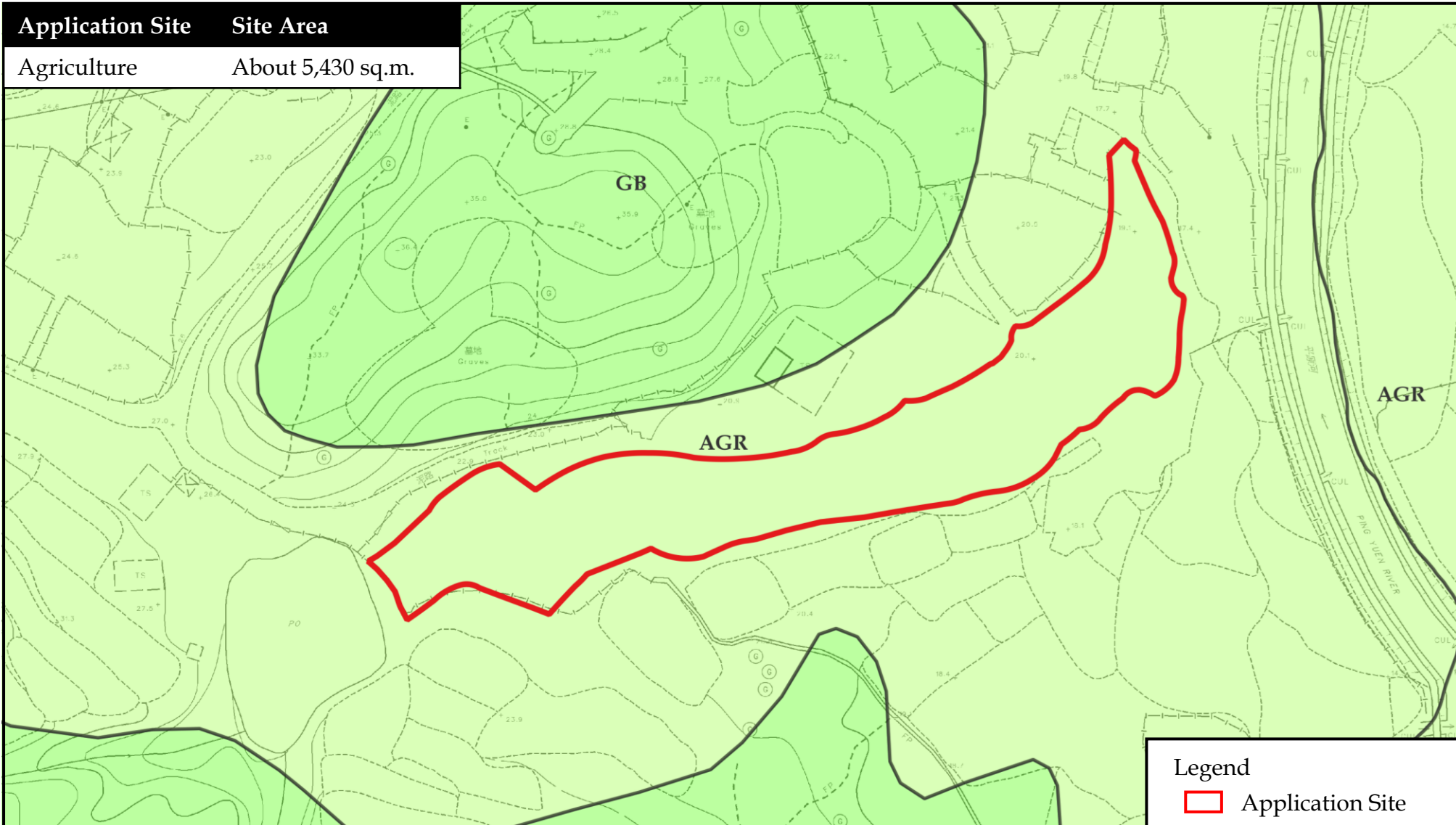


Figure 4 : Extract of OZP

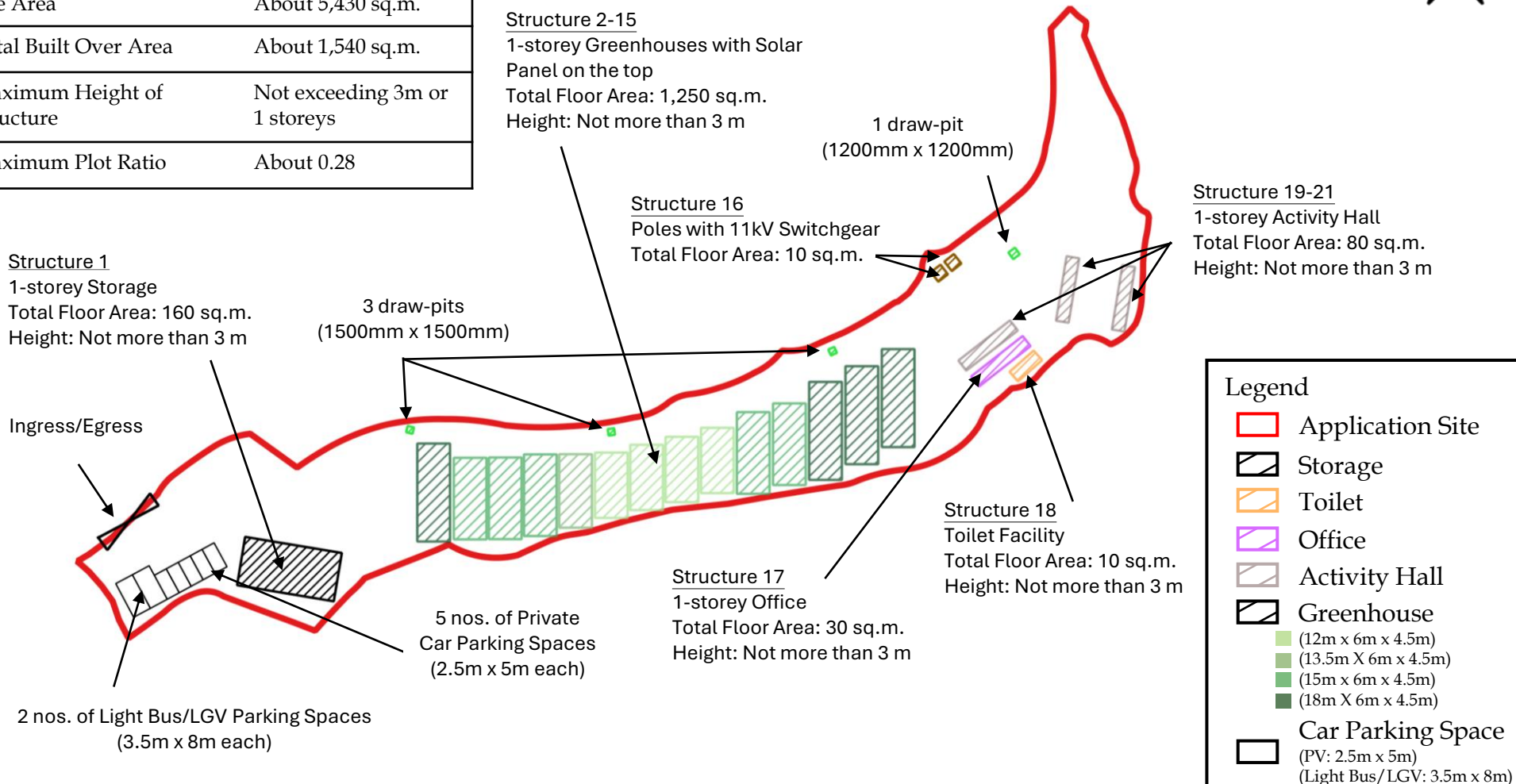
(For reference only. Not to scale.)

Section 16 Application for Proposed Temporary Mountain Search and Rescue Training Centre and Ancillary Facilities and Associated Filling of Land for a Period of 3 Years at Lot Nos. 611 (Part) and 682 (Part) in D.D. 84, Hung Lung Hang, New Territories

(Source: HK GEODATA STORE & Town Planning Board, HKSAR Government)

Development Parameter

Total No. of Structure(s)	= 21
Site Area	About 5,430 sq.m.
Total Built Over Area	About 1,540 sq.m.
Maximum Height of Structure	Not exceeding 3m or 1 storeys
Maximum Plot Ratio	About 0.28



**LCH Planning and Development
Consultants Limited**

Figure 5 : Indicative Layout Plan

(For reference only. Not to scale.)

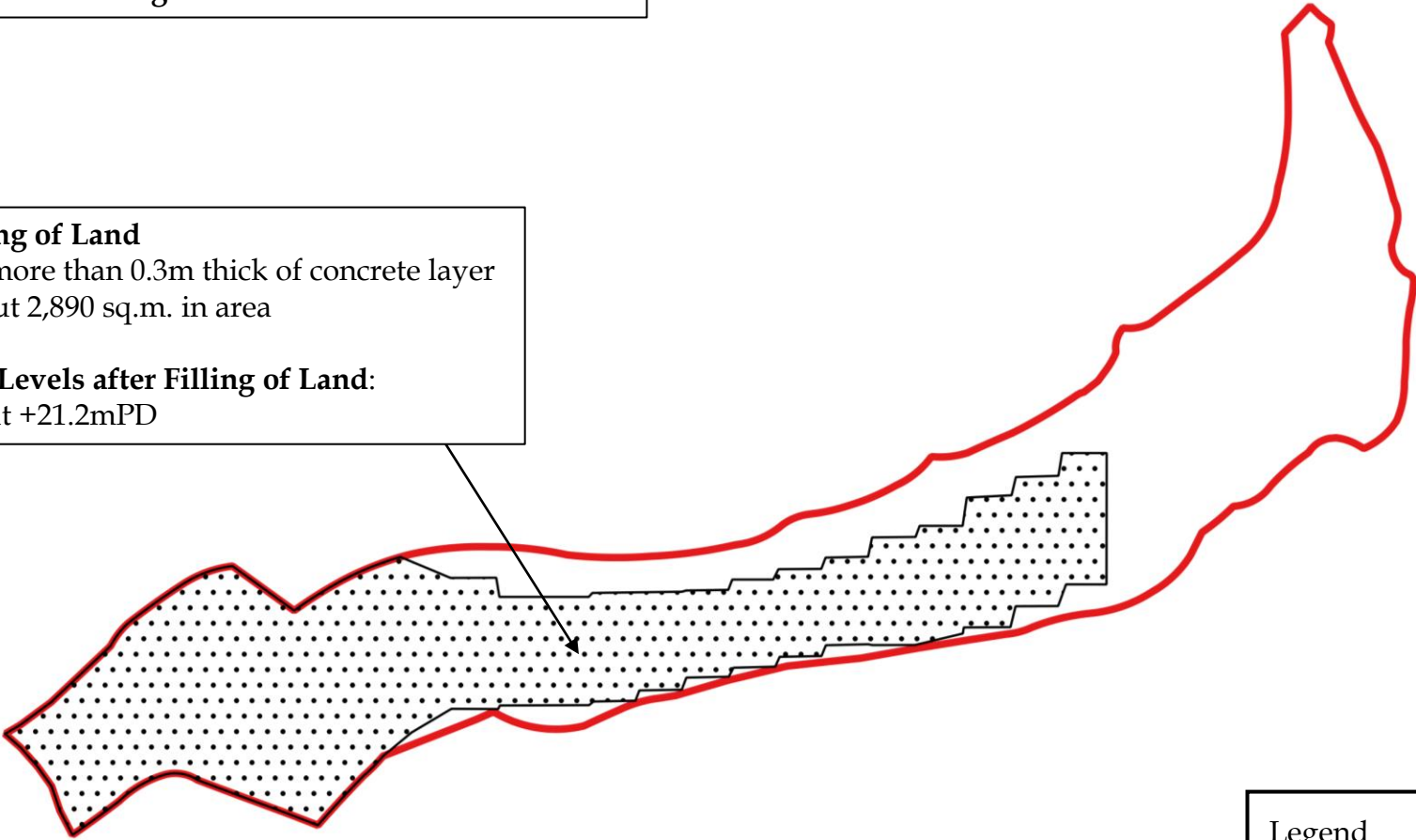
Section 16 Application for Proposed Temporary Mountain Search and Rescue Training Centre and Ancillary Facilities and Associated Filling of Land for a Period of 3 Years at Lot Nos. 611 (Part) and 682 (Part) in D.D. 84, Hung Lung Hang, New Territories

(Source: HK GEODATA STORE & Town Planning Board, HKSAR Government)

Application Site Area: about 5,430 sq.m.
Site Levels before Filling of Land: about +20.9mPD

Filling of Land
not more than 0.3m thick of concrete layer
About 2,890 sq.m. in area

Site Levels after Filling of Land:
about +21.2mPD



Legend

 Application Site

 Filling of Land (concrete)



**LCH Planning and Development
Consultants Limited**

Figure 6 : Proposed Land Filling Plan

(For reference only. Not to scale.)

Section 16 Application for Proposed Temporary Mountain Search and Rescue Training Centre and Ancillary Facilities and Associated Filling of Land for a Period of 3 Years at Lot Nos. 611 (Part) and 682 (Part) in D.D. 84, Hung Lung Hang, New Territories

(Source: HK GEODATA STORE & Town Planning Board, HKSAR Government)

