


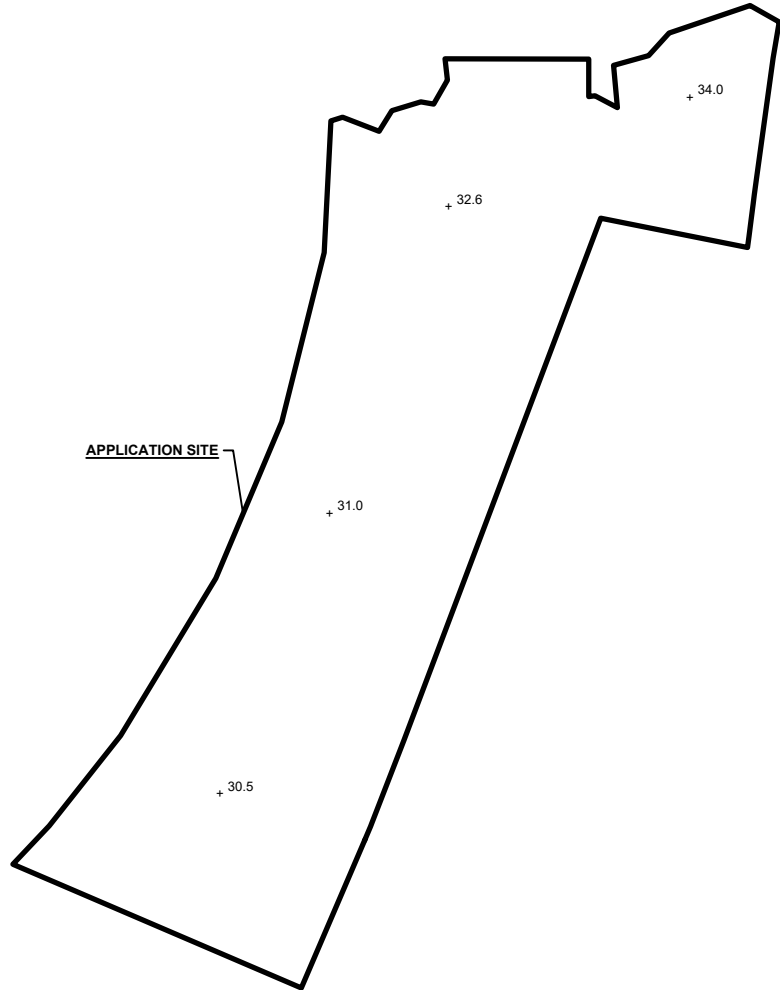
**REVISED PLAN**

**Plan 1**

Filling of Land

**EXISTING CONDITION OF THE APPLICATION SITE**

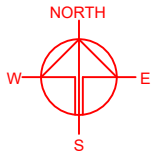
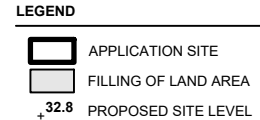
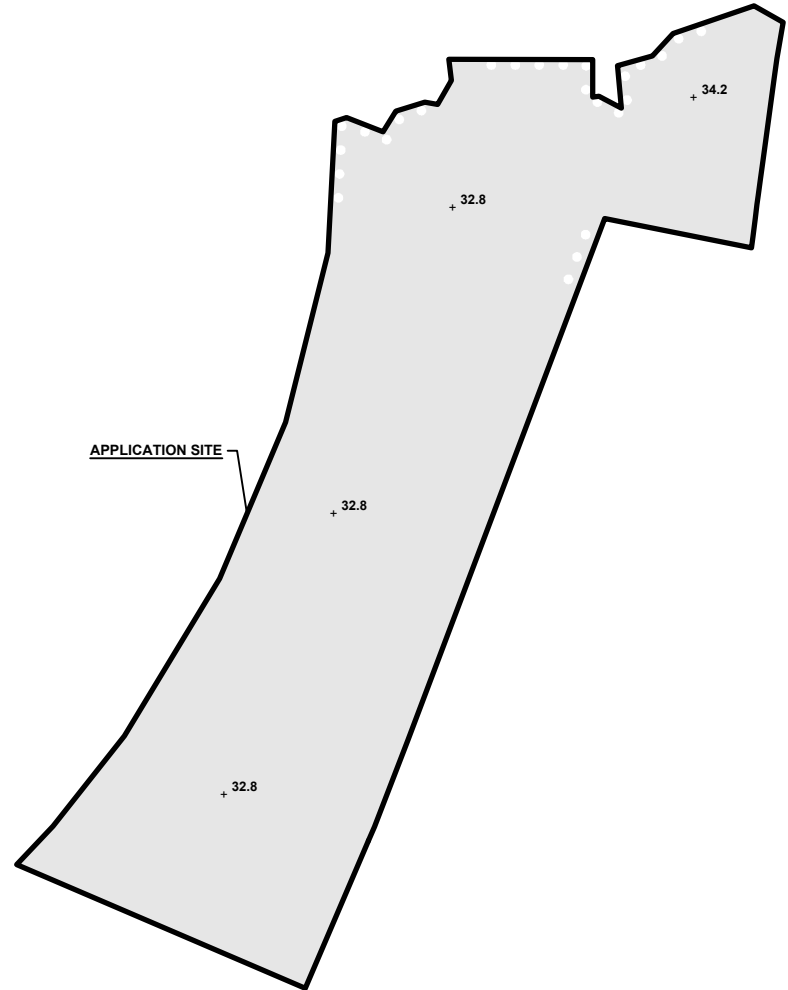
APPLICATION SITE AREA : 6,604 m<sup>2</sup> (ABOUT)  
 EXISTING SITE LEVELS : +30.5 mPD - +34.0 mPD (ABOUT)  
 EXISTING SITE SURFACE : SOILED GROUND



\*SITE LEVELS ARE FOR REFERENCE ONLY.  
 EXACT SITE LEVELS ARE SUBJECT TO DETAILED SURVEY.

**PROPOSED FILLING OF LAND AT THE APPLICATION SITE**

APPLICATION SITE AREA : 6,604 m<sup>2</sup> (ABOUT)  
 FILLING OF LAND AREA : 6,554 m<sup>2</sup> (ABOUT)  
 SOILED GROUND AREA : 50 m<sup>2</sup> (ABOUT)  
 MATERIAL OF FILLING : CONCRETE  
 PROPOSED DEPTH OF FILLING : NOT MORE THAN 2.3 m  
 PROPOSED SITE LEVELS : +32.8mPD - +34.2 mPD (ABOUT)  
 PURPOSE OF FILLING : SITE FORMATION OF STRUCTURE,  
 PARKING SPACES AND CIRCULATION AREA



PLANNING CONSULTANT



PROJECT

PROPOSED WAREHOUSE (EXCLUDING DANGEROUS GOODS GODOWN) WITH ANCILLARY FACILITIES AND ASSOCIATED FILLING OF LAND FOR A PERIOD OF 3 YEARS

SITE LOCATION

VARIOUS LOTS IN D.D. 91 AND D.D.100, LIN TONG MEI, FANLING, NEW TERRITORIES

SCALE

1 : 1200 @ A4

DRAWN BY	DATE
LT	2.2.2026

REVISED BY	DATE

APPROVED BY	DATE

DWG. TITLE  
 FILLING OF LAND

DWG. NO. <b>PLAN 1</b>	VER. 001
---------------------------	-------------