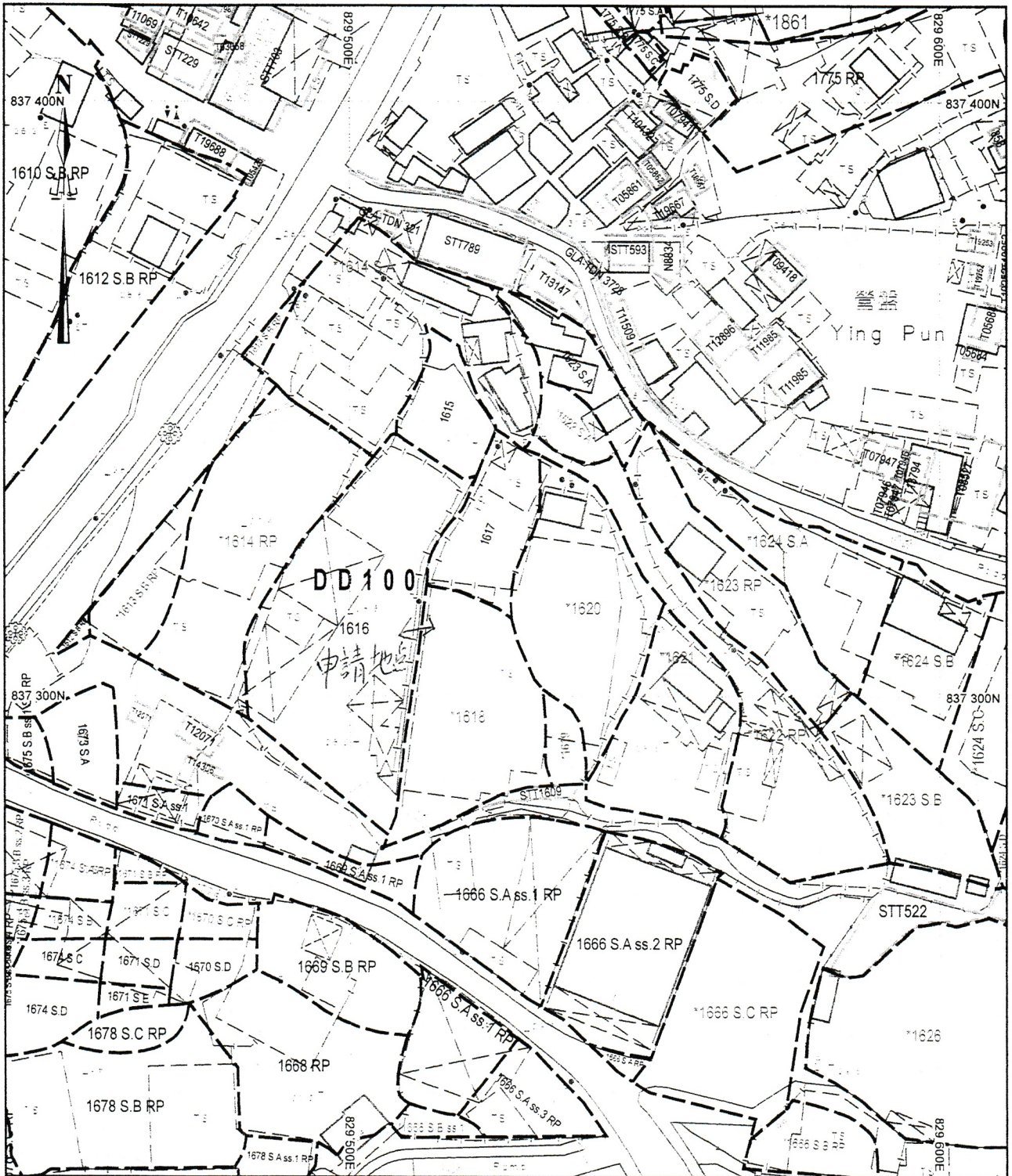
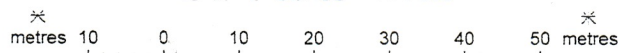


# 地段索引圖 LOT INDEX PLAN



地政總署測繪處 Survey and Mapping Office, Lands Department

比例 SCALE 1:1000



Locality : \_\_\_\_\_  
 Lot Index Plan No. : LIP1602555P  
 District Survey Office : DSON  
 Date : 24-Sep-2024  
 Reference No. : 2-SE-20D

香港特別行政區政府 — 版權所有

© Copyright reserved - Hong Kong SAR Government  
 SMO-P01 20240924110722 10

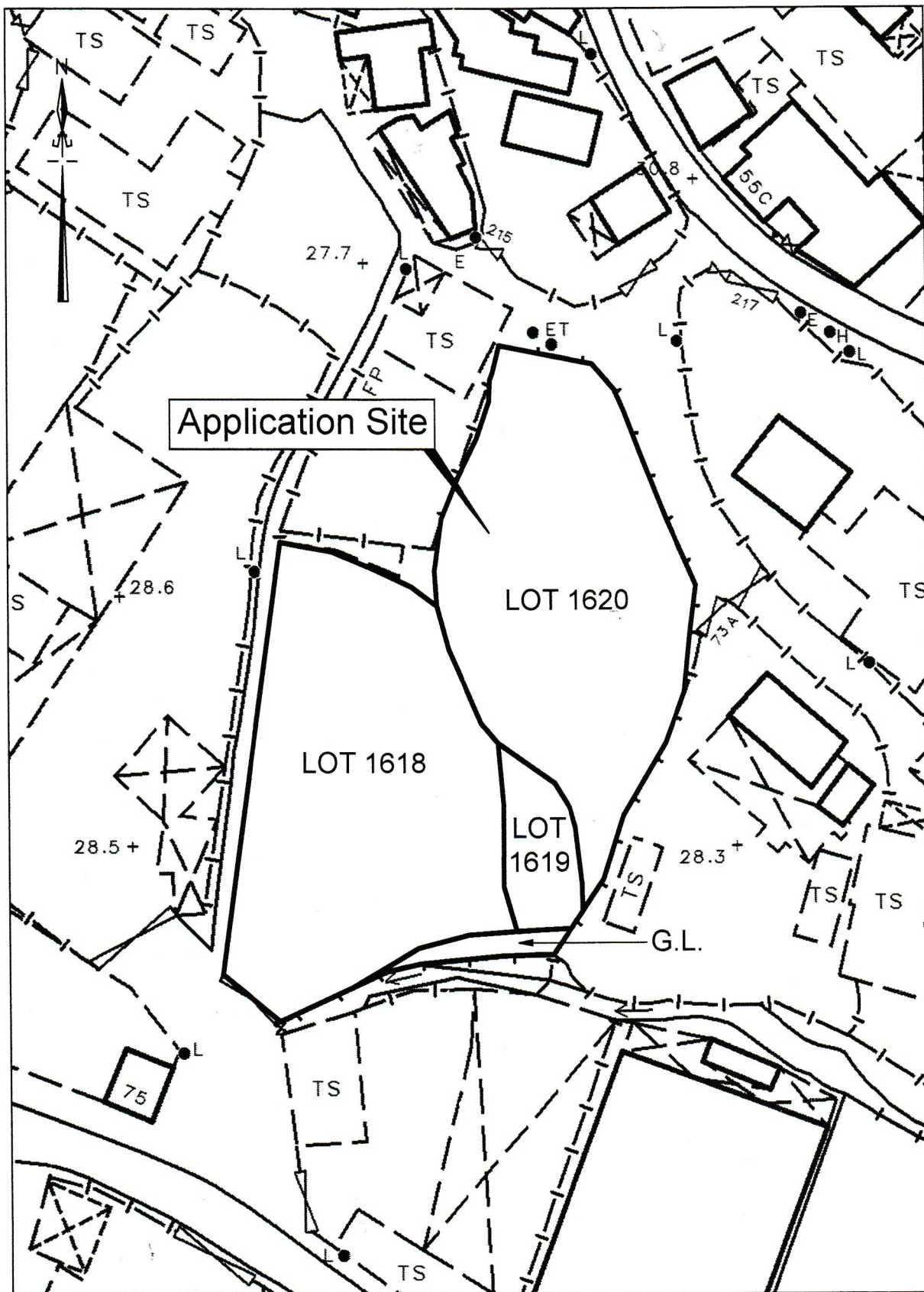
摘要說明：本地段索引圖在其背景的地形圖上標示了各種永久和短期持有的土地的圍線界線。這些土地包括私人地段、政府撥地、短期租約的地、以及其他作核准用途的土地。請注意：1. 本索引圖上的資料會按不時更新而不作事先通知；2. 索引圖的更新或會延後於有關資料的實際變更；以及 3. 本索引圖中顯示的界線僅供識別之用，資料是否準確可靠，應徵詢專業土地測量師的意見。

免責說明：如因使用本地段索引圖，或因所依據的本索引圖資料有錯誤、遺漏、過時或有誤差而導致任何損失或損害，政府概不承擔任何法律責任。

**Explanatory notes :** This plan shows the graphical boundaries of different kinds of permanent and temporary land holdings with the topographic map in the backdrop. The land holdings as shown may include private lots, government land allocations, short term tenancies and other permitted uses of land. It must be noted that: (1) the information shown on this plan is subject to update without prior notification; (2) there may be time lag between an update and the related changes taken place; and (3) the graphical boundaries as shown are for identification purpose only and interpretation of their accuracy and reliability requires the advice from professional land surveyor.

**Disclaimer :** The Government shall not be responsible for any loss or damage howsoever arising from the use of this plan or in reliance upon its correctness, completeness, timeliness or accuracy.

APPLICATION SITE  
LOT 1618 (Part), 1619 & 1620 (Part) and ADJOINING GOVERNMENT LAND IN D.D. 100

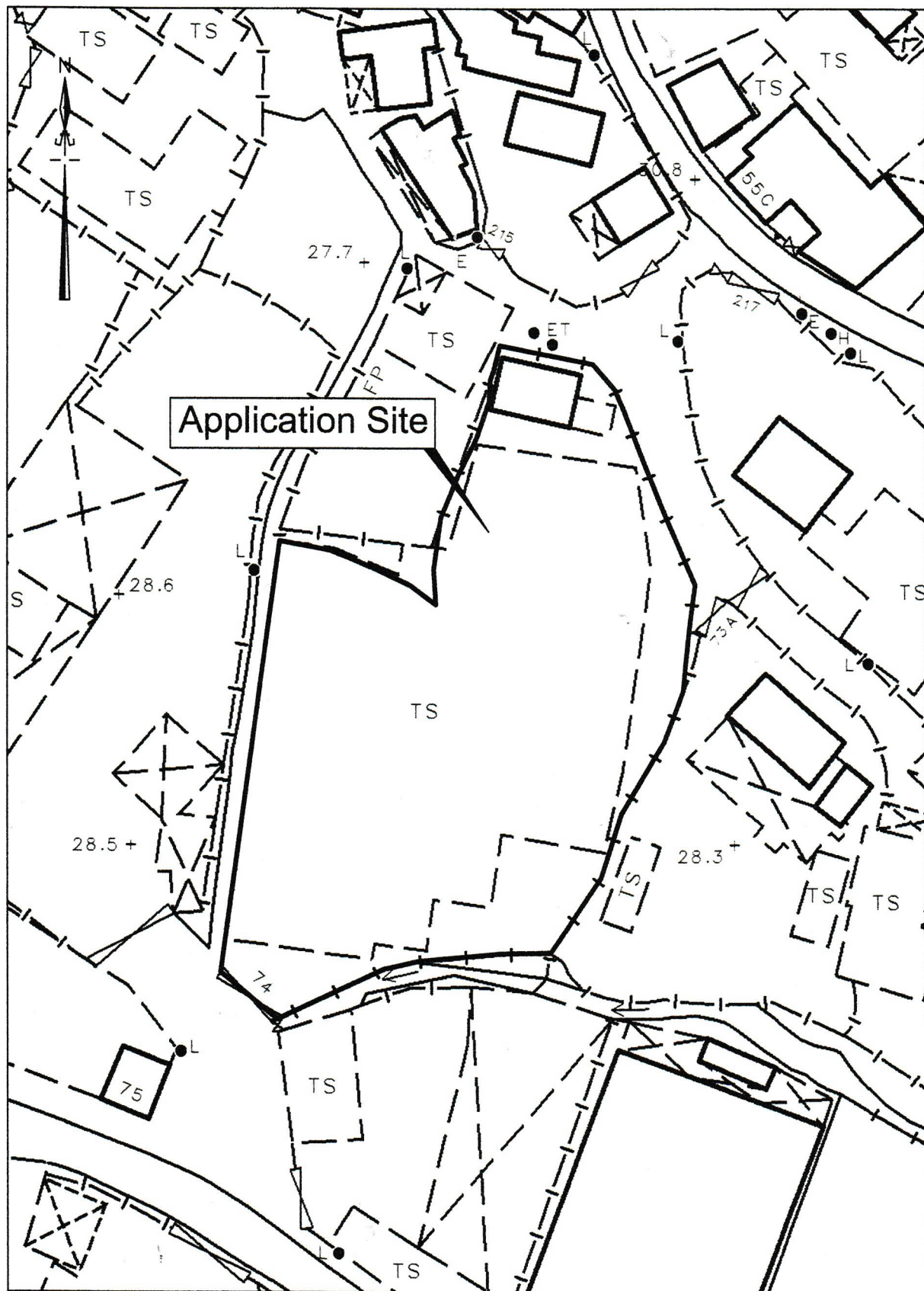


卓 弘 測 量 服 務 公 司  
CHUO WANG SURVEY SERVICES COMPANY



Scale : 1 : 500  
Survey Sheet No. : 2-SE-20D  
Date : January 2025

APPLICATION SITE  
LOT 1618 (Part), 1619 & 1620 (Part) and ADJOINING GOVERNMENT LAND IN D.D. 100

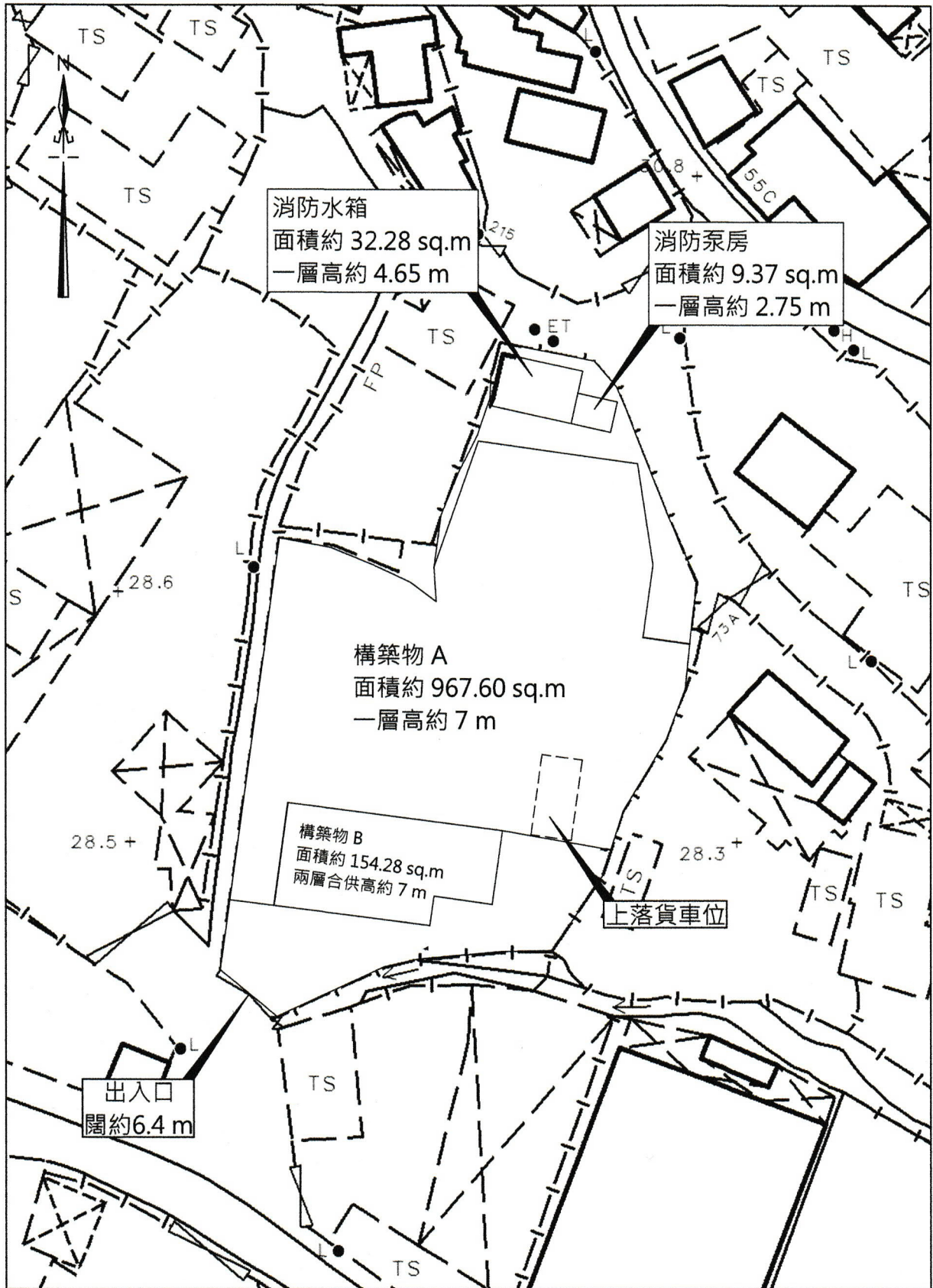


卓 弘 測 量 服 務 公 司  
CHUO WANG SURVEY SERVICES COMPANY



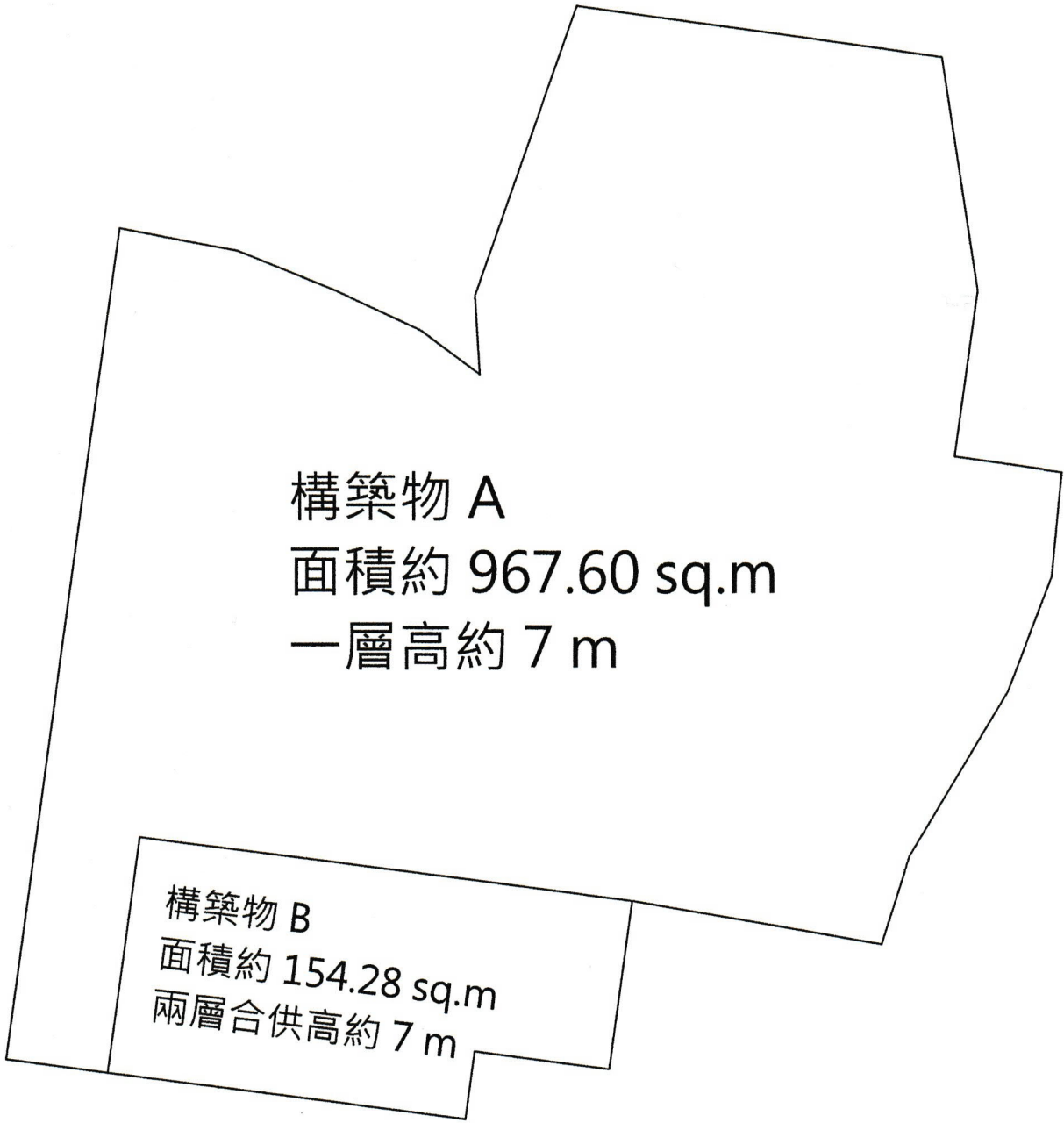
Scale : 1 : 500  
Survey Sheet No. : 2-SE-20D  
Date : January 2025

# LAYOUT PLAN



卓 弘 測 量 服 務 公 司  
CHUO WANG SURVEY SERVICES COMPANY

Scale : 1 : 500  
Survey Sheet No. : 2-SE-20D  
Date : January 2025



構築物 A  
面積約 967.60 sq.m  
一層高約 7 m

構築物 B  
面積約 154.28 sq.m  
兩層合供高約 7 m

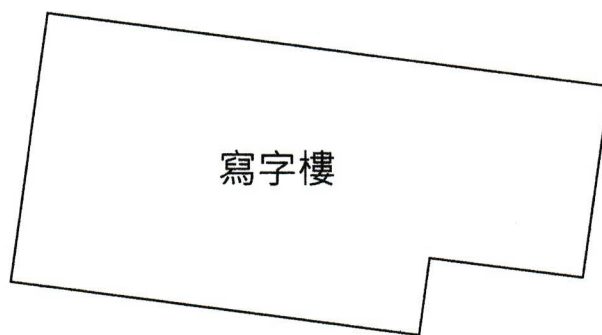
|               |                |        |       |       |            |
|---------------|----------------|--------|-------|-------|------------|
| Figure Title: | Structure Plan | Scale: | 1:250 | Date: | 16-01-2025 |
|---------------|----------------|--------|-------|-------|------------|

卓 弘 測 量 服 務 公 司  
CHUO WANG SURVEY SERVICES COMPANY





構築物 B (上層):  
面積約 154.28 sq.m  
上層高約 3.5 m 用作寫字樓



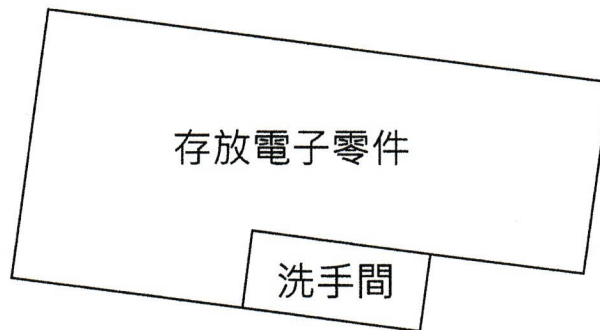
|                           |        |            |
|---------------------------|--------|------------|
| Figure Title:             | Scale: | Date:      |
| Structure B (First Floor) | 1:250  | 16-01-2025 |

卓 弘 測 量 服 務 公 司  
CHUO WANG SURVEY SERVICES COMPANY





構築物 B (下層):  
面積約 154.28 sq.m  
下層高約 3.5 m 用作存放電子零件及洗手間



|                            |         |            |
|----------------------------|---------|------------|
| Figure Title:              | Scale:  | Date:      |
| Structure B (Ground Floor) | 1 : 250 | 16-01-2025 |

卓 弘 測 量 服 務 公 司  
CHUO WANG SURVEY SERVICES COMPANY

