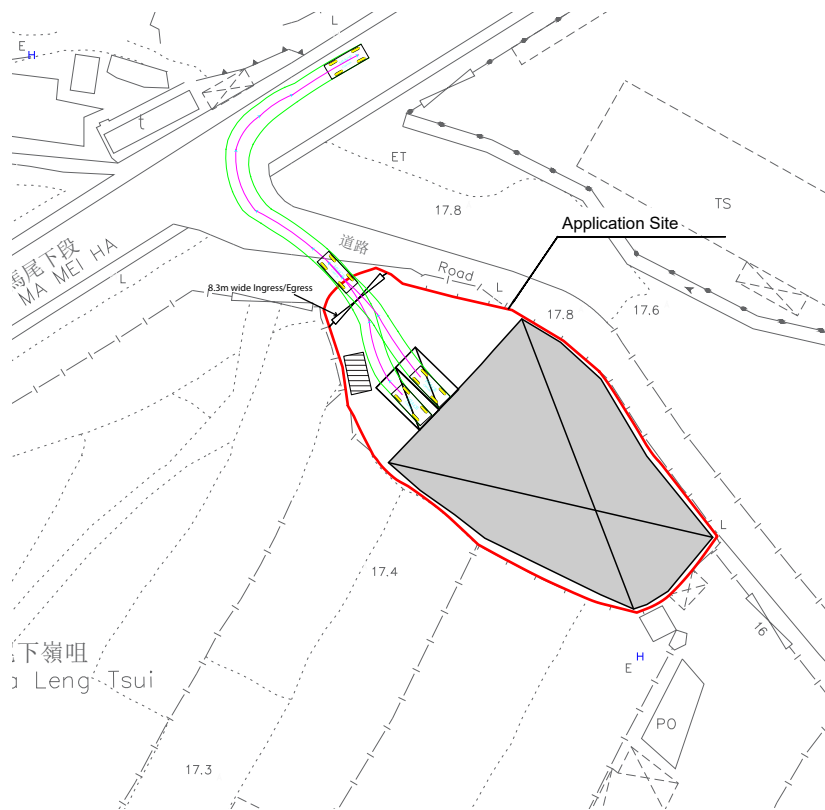






FROM SHA TAU KOK ROAD TO THE APPLICATION SITE



FROM THE APPLICATION SITE TO SHA TAU KOK ROAD

LEGEND

-  APPLICATION SITE
-  WAREHOUSE STRUCTURE
-  LOADING / UNLOADING SPACE FOR LIGHT GOODS VEHICLE
-  INGRESS/ EGRESS

Proposed Development

PROPOSED TEMPORARY WAREHOUSE
(EXCLUDING DANGEROUS GOODS) AND
ASSOCIATED FILLING OF LAND FOR A
PERIOD OF 3 YEARS

Site Location

LOT 1828 (PART) IN D.D. 76, MA MEI HA,
FANLING, NEW TERRITORIES

Drawing Title

SWEPT PATH ANALYSIS

Scale

-

Drawing No.

FIGURE 6