













LEGENDS:

-  Existing Temporary Cover (1-Storey) (25(m) x 5(m))
-  Proposed Non-Storage Area
-  Existing Decking Platform 2.1m (L) x 4m (W)
-  Proposed Mobile Toilet 1.5m(L) x 1.2m(W) x 2.3m(H)
-  Proposed Covered Storage Area (Total Area: 652 sq.m)
-  Proposed Ancillary Office 10m(L) x 5m(W) x 3.5m(H) (Area: 50 sq.m)
-  Existing Entrance Gate
-  Existing Footpath
-  Open Storage Area
-  Proposed Loading/Unloading Area 11m(L) x 2.5m(W) Medium - Heavy vehicle (9 tons)
-  Proposed Ingress/Egress Area
-  Medium Heavy Vehicle Swept Path

NOT TO SCALE

April 2025

Swept Path Plan
Proposed Temporary Open
Storage of Scrap Metals, Ancillary
Workshop and Office and Associated Land Filling
for the period of 3 years
Whole Lot of Lot 664 S.A In D.D.90
Parts of Lots 663 S.A RP, 681 S.A RP, 685
686 and 687 RP in D.D.90
and Adjoining Government Land, Lin Ma Hang,
Ta Kwu Ling, North District, New Territories

HELICON MA
SURVEYING LIMITED

Plan 5
(P 240403)