

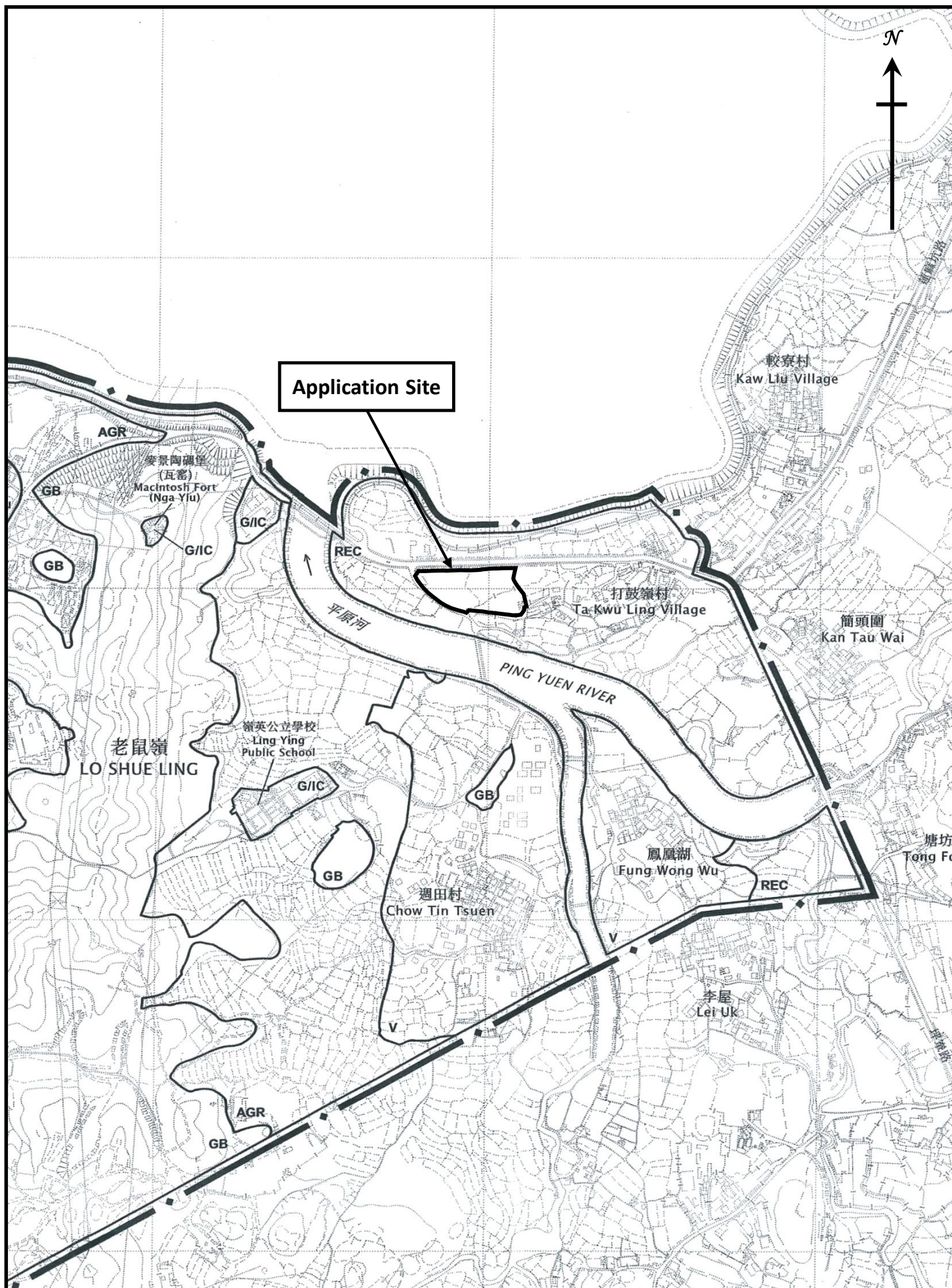
Figures

Figure 1 Location Plan

Figure 2 Lot Index Plan

Figure 3 Vehicular Access to the Site

Figure 4 Indicative Layout Plan



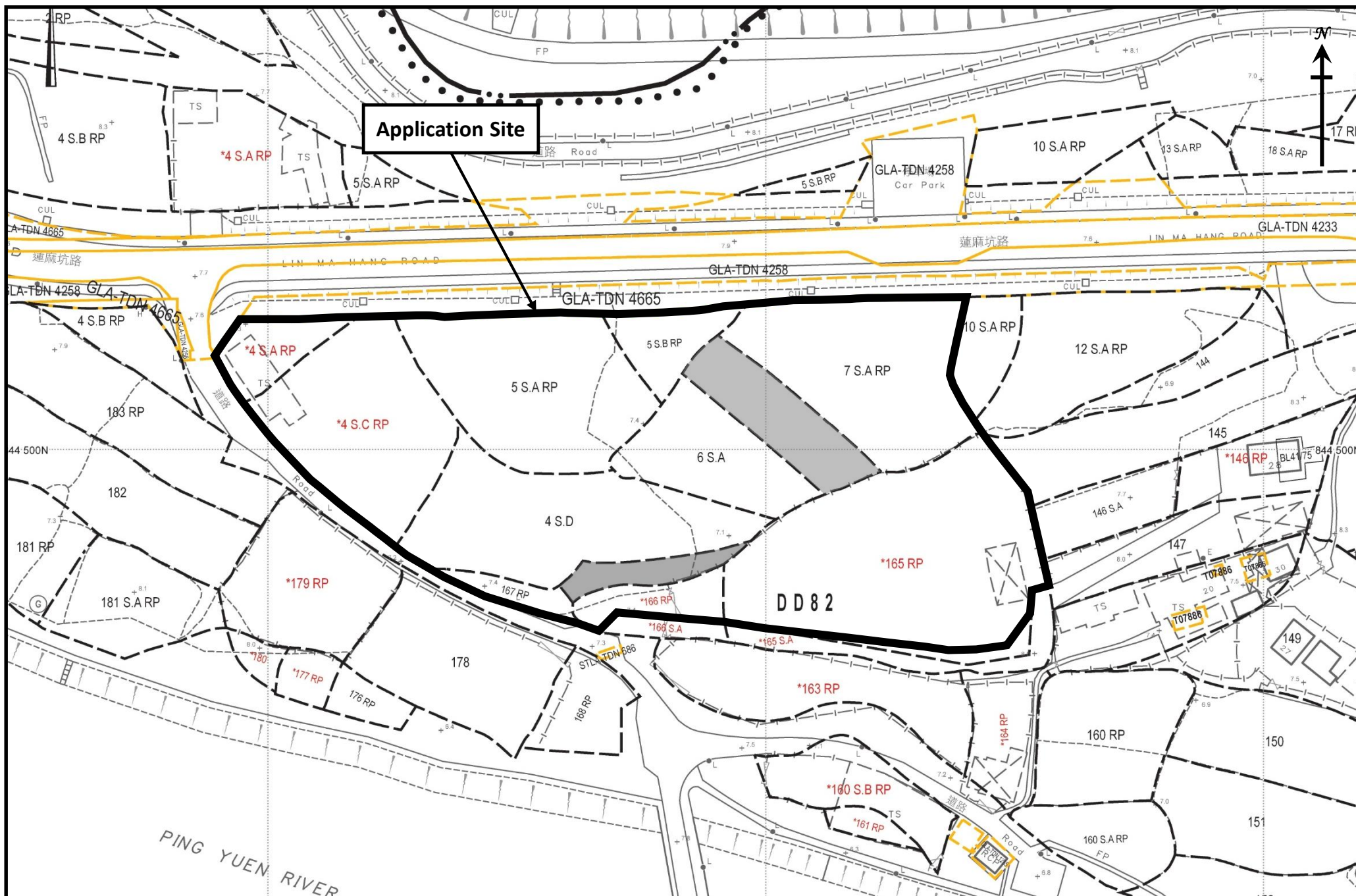
Location Plan
(Extract from Approved Man Kam To Outline Zoning
Plan No. S/NE-MKT/7)

Figure 1

1 : 7500



羅迅測計師行
Lawson David & Sung
SURVEYORS LIMITED
Property Consultants • Planning • Valuers • Auctioneers
Estate Agency Licence No. C-006328



Legend:

 Government Land (about 622 sq.m.)

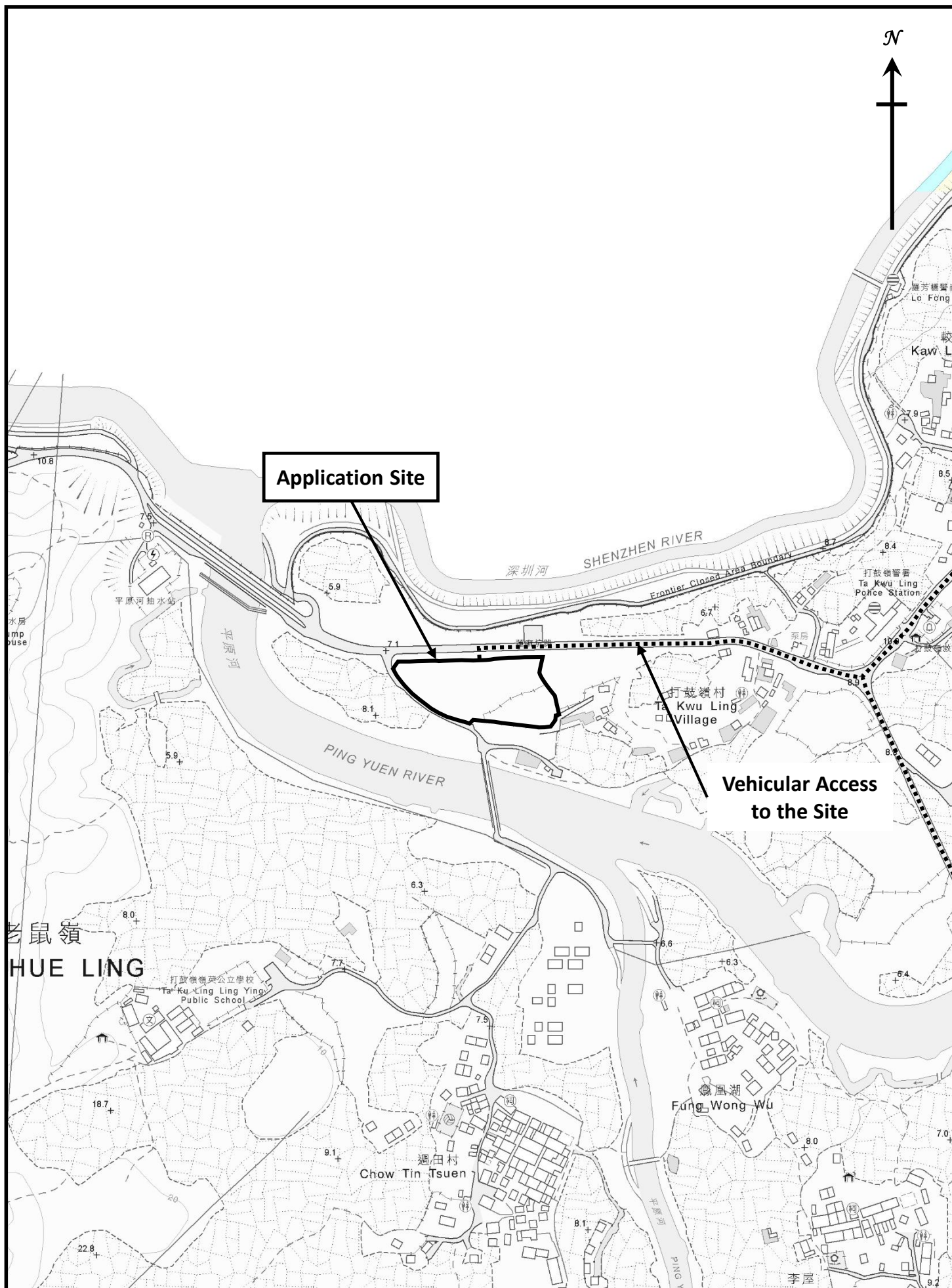
Lot Index Plan

Figure 2

1 : 1000



羅迅測計師行
Lawson David & Sung
SURVEYORS LIMITED
Property Consultants • Planning • Valuers • Auctioneers
Estate Agency Licence No. C-006328



Vehicular Access to the Application Site

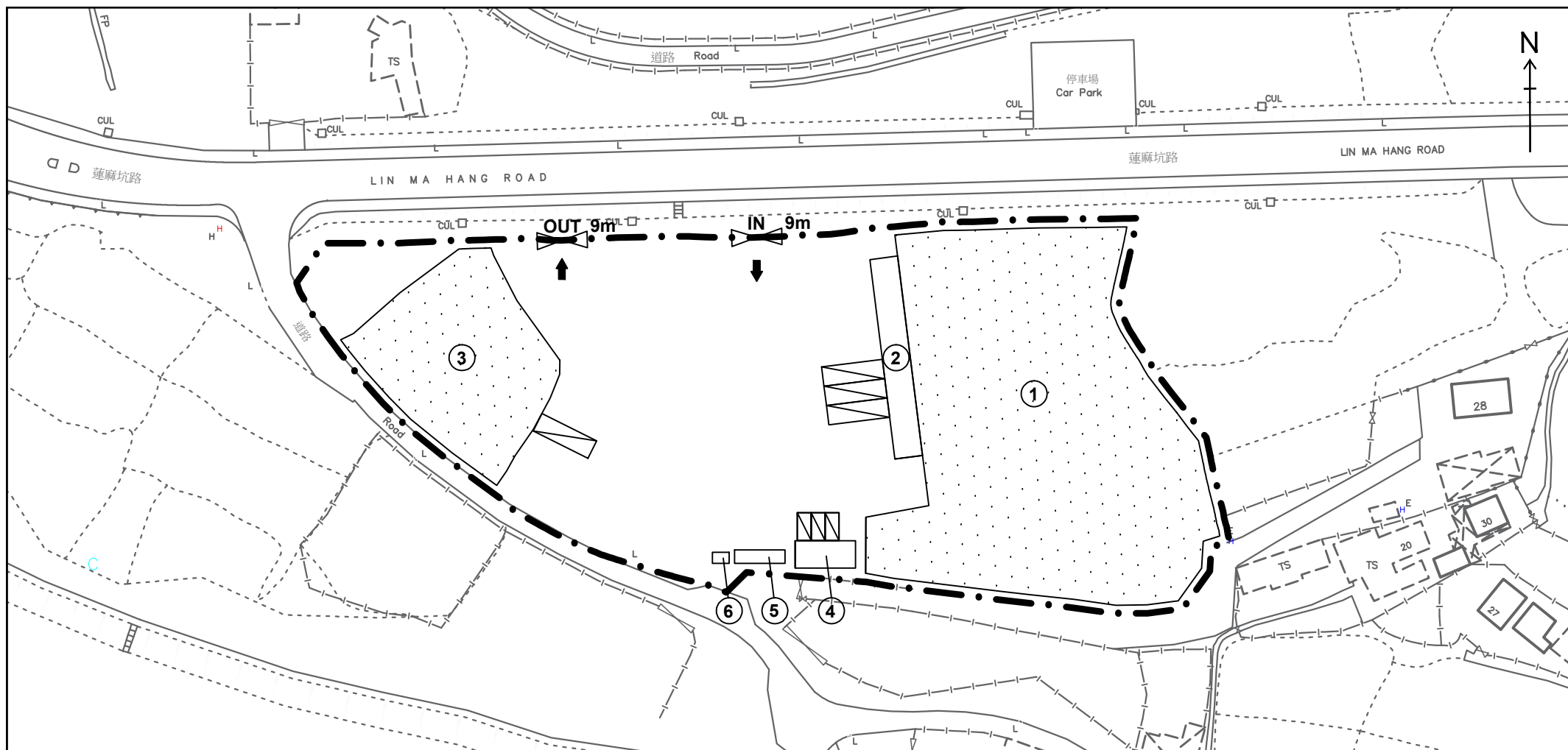
Figure 3

1 : 5000



羅迅測計師行
Lawson David & Sung

SURVEYORS LIMITED
Property Consultants • Planning • Valuers • Auctioneers
Estate Agency Licence No. C-006328



Structure No.	Uses	No. of Storey	Floor Area (m ²)	Height (m)
1	Temporary Structure for Storage of Electronic and Household Products	2	3,103 x 2 = 6,206	13.0
2	Rain Shelter	1	182	9.0
3	Temporary Structure for Storage of Electronic and Household Products	2	936 x 2 = 1,872	13.0
4	Ancillary Office	2	53 x 2 = 106	5.0
5	Washroom	1	22	2.5
6	Meter Room	1	6	2.5

Legend:

- Application Site (about 8,720 sq.m.)
- Temporary Structures for Storage of Electronic and Household Products
- Loading/Unloading Space for Medium Goods Vehicle (3.5m x 11m) (4 nos.)
- Private Car Parking Spaces for Staff/Visitors (2.5m x 5m) (3 nos.)

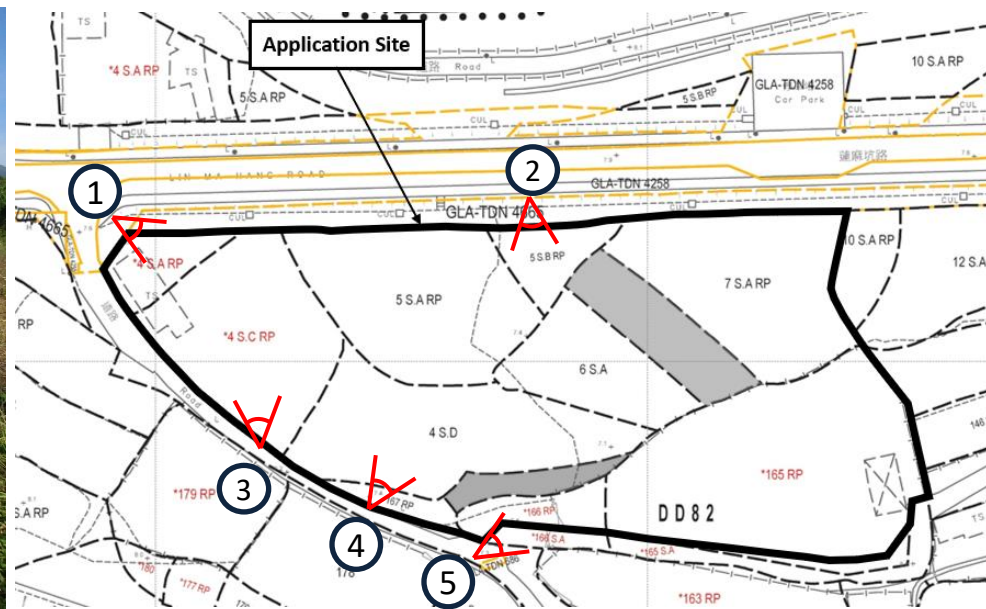
Figure 4
Layout Plan

Scale 1:1000



羅迅測計師行
Lawson David & Sung
SURVEYORS LIMITED
Property Consultants • Planning • Valuers • Auctioneers
Estate Agency Licence No. C-006328

Site Photos



Legend:


 Viewpoint of the Photo

 Photo No.

Existing Condition of the Application Site

Site Photos