

LOCATION OF THE APPLICATION SITE

APPLICATION SITE AREA : 1,149 m² (ABOUT)

VEHICULAR ACCESS

ACCESSIBLE FROM SHA TAU KOK ROAD - WO HANG
VIA A LOCAL ACCESS

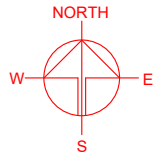
ACCESSIBLE FROM SHA TAU
KOK ROAD - WO HANG VIA A
LOCAL ACCESS

APPLICATION SITE

LEGEND

 APPLICATION SITE

*SITE BOUNDARY FOR IDENTIFICATION PURPOSE ONLY



PLANNING CONSULTANT



PROJECT

PROPOSED TEMPORARY OPEN
STORAGE OF CONSTRUCTION
MATERIALS AND MACHINERY
AND ASSOCIATED FILLING OF
LAND FOR A PERIOD OF 3
YEARS

SITE LOCATION

VARIOUS LOTS IN D.D. 38, MAN
UK PIN, NEW TERRITORIES

SCALE

1 : 4000 @ A4

DRAWN BY

MN

DATE

13.11.2025

REVISED BY

DATE

APPROVED BY

DATE

DWG. TITLE

LOCATION PLAN

DWG NO.

PLAN 1

VER.

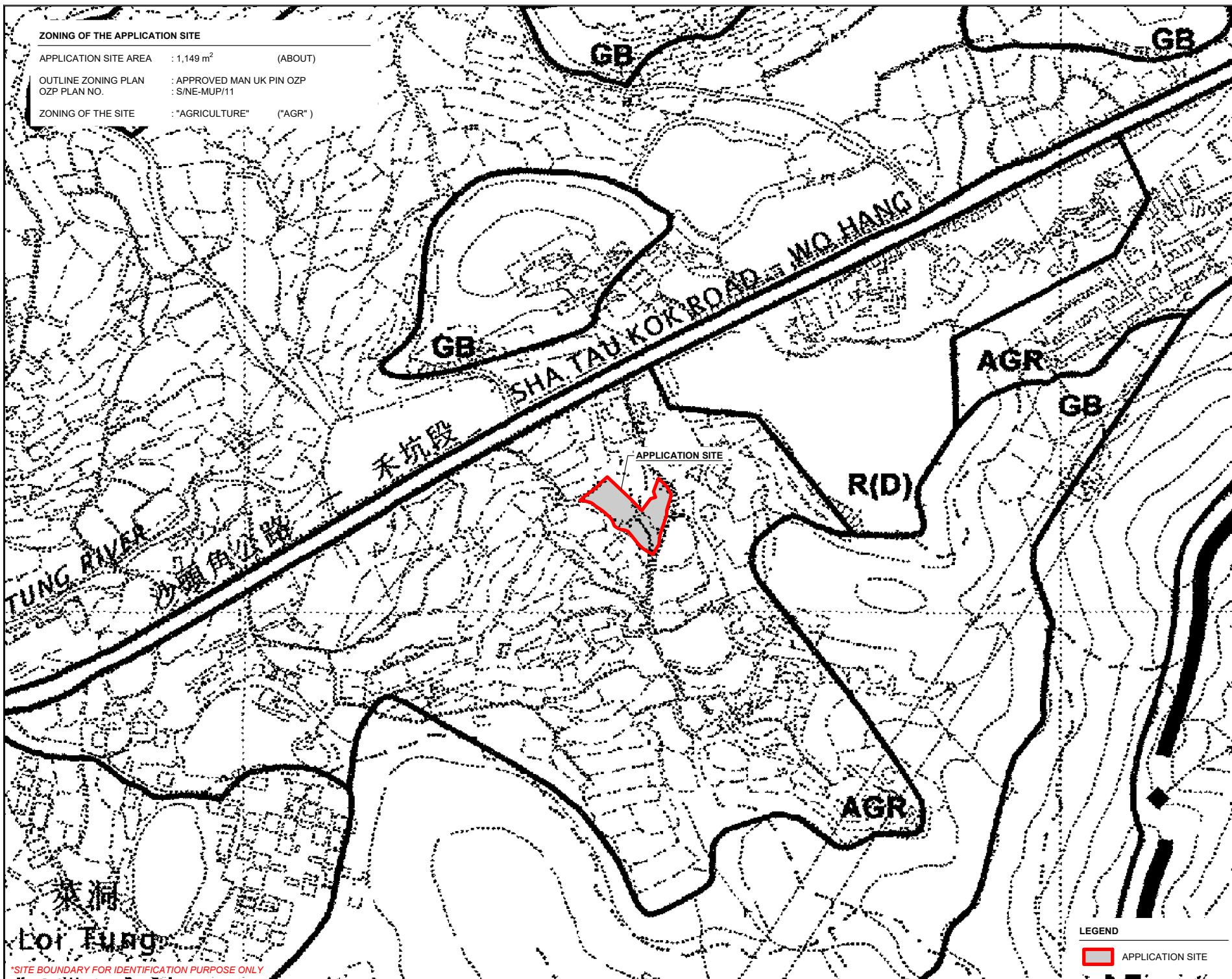
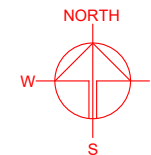
001

ZONING OF THE APPLICATION SITE

APPLICATION SITE AREA : 1,149 m² (ABOUT)

OUTLINE ZONING PLAN : APPROVED MAN UK PIN OZP
OZP PLAN NO. : S/NE-MUP/11

ZONING OF THE SITE : "AGRICULTURE" ("AGR")



LEGEND

APPLICATION SITE

PLANNING CONSULTANT



PROJECT

PROPOSED TEMPORARY OPEN STORAGE OF CONSTRUCTION MATERIALS AND MACHINERY AND ASSOCIATED FILLING OF LAND FOR A PERIOD OF 3 YEARS

SITE LOCATION

VARIOUS LOTS IN D.D. 38, MAN UK PIN, NEW TERRITORIES

SCALE

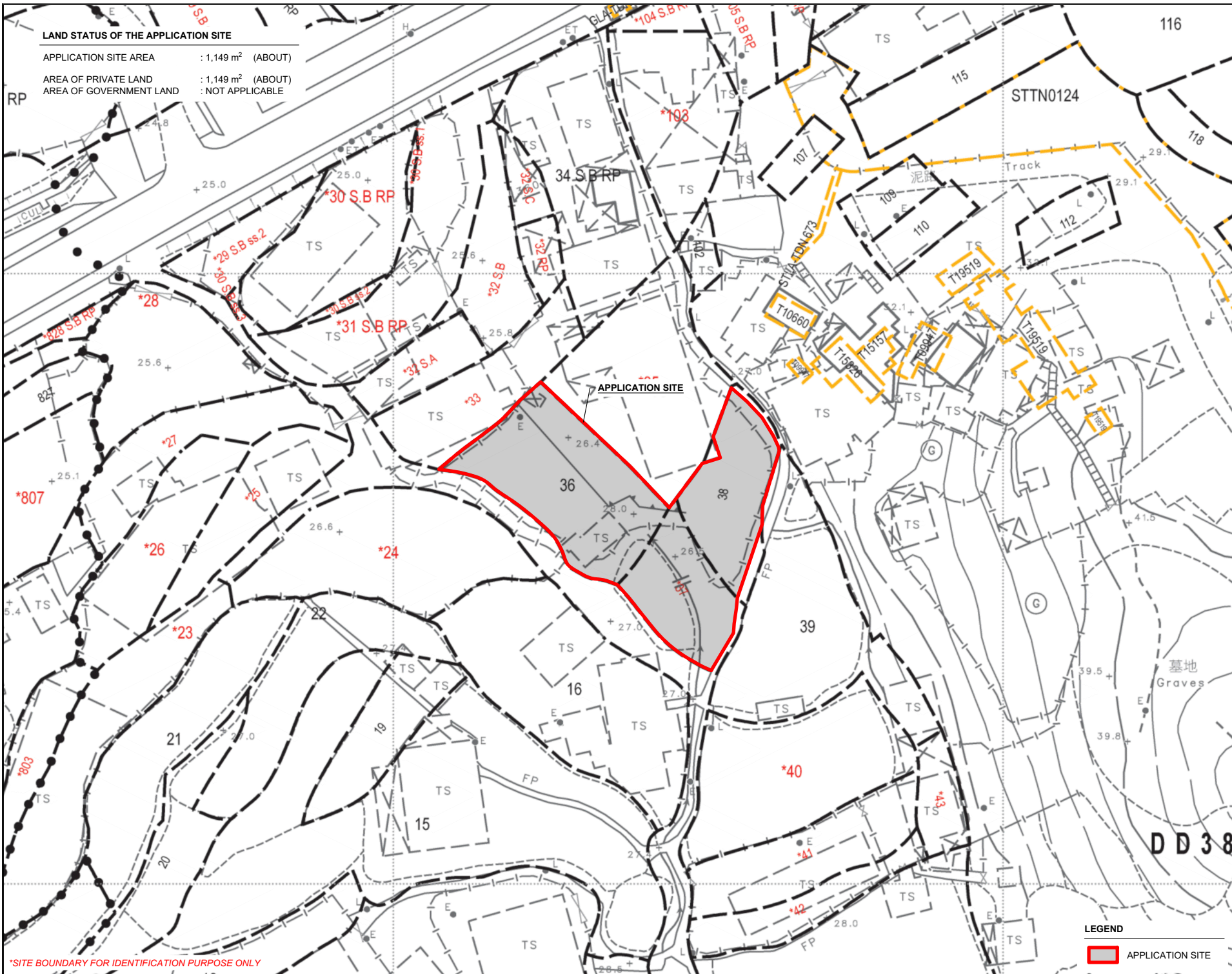
1 : 5000 @ A4

DRAWN BY MN	DATE 13.11.2025
REVISED BY	DATE
APPROVED BY	DATE

DWG. TITLE
ZONING OF THE SITE

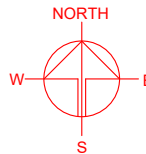
DWG NO. PLAN 2	VER. 001
-------------------	-------------

*SITE BOUNDARY FOR IDENTIFICATION PURPOSE ONLY



LAND STATUS OF THE APPLICATION SITE

APPLICATION SITE AREA : 1,149 m² (ABOUT)
AREA OF PRIVATE LAND : 1,149 m² (ABOUT)
AREA OF GOVERNMENT LAND : NOT APPLICABLE



PLANNING CONSULTANT



PROJECT

PROPOSED TEMPORARY OPEN
STORAGE OF CONSTRUCTION
MATERIALS AND MACHINERY
AND ASSOCIATED FILLING OF
LAND FOR A PERIOD OF 3
YEARS

SITE LOCATION

VARIOUS LOTS IN D.D. 38, MAN
UK PIN, NEW TERRITORIES

SCALE

1 : 800 @ A4

DRAWN BY

MN

DATE

10.11.2025

REVISED BY

DATE

APPROVED BY

DATE

DWG. TITLE

LAND STATUS OF THE SITE

DWG. NO.

PLAN 3

VER.

001

LEGEND



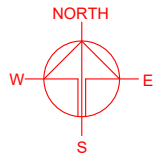
APPLICATION SITE

*SITE BOUNDARY FOR IDENTIFICATION PURPOSE ONLY

TOWN PLANNING BOARD GUIDELINES NO. 13G FOR
APPLICATION FOR OPEN STORAGE AND PORT BACK-UP USES
UNDER S.16 OF THE TOWN PLANNING ORDINANCE

APPLICATION SITE AREA : 1,149 m² (ABOUT)

CATEGORY OF SITE : CATEGORY 2 AREA



SHA TAU KOK ROAD-WO HANG

APPLICATION SITE

TPB Guidelines No. 13G

- Category 1 Areas
- Category 2 Areas
- Category 3 Areas
- Category 4 Areas

*SITE BOUNDARY FOR IDENTIFICATION PURPOSE ONLY

LEGEND

APPLICATION SITE

PLANNING CONSULTANT



PROJECT

PROPOSED TEMPORARY OPEN
STORAGE OF CONSTRUCTION
MATERIALS AND MACHINERY
AND ASSOCIATED FILLING OF
LAND FOR A PERIOD OF 3
YEARS

SITE LOCATION

VARIOUS LOTS IN D.D. 38, MAN
UK PIN, NEW TERRITORIES

SCALE

1 : 1000 @ A4

DRAWN BY

MN

DATE

13.11.2025

REVISED BY

DATE

APPROVED BY

DATE

DWG. TITLE

TPB PG-NO. 13G

DWG NO.

PLAN 4

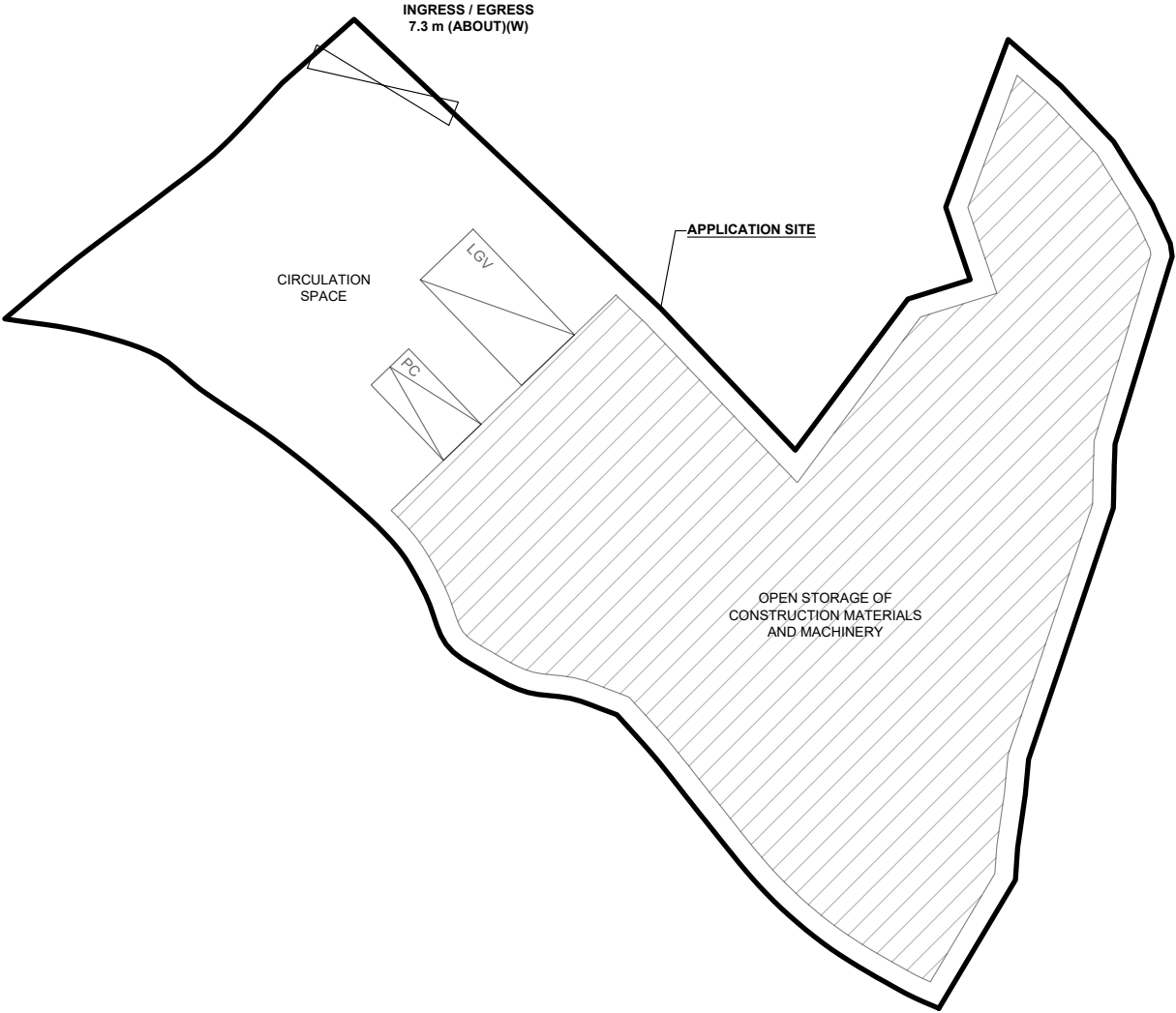
VER.

001

DEVELOPMENT PARAMETERS

APPLICATION SITE AREA	: 1,149 m ²	(ABOUT)
COVERED AREA	: NOT APPLICABLE	
UNCOVERED AREA	: 1,149 m ²	(ABOUT)
OPEN STORAGE AREA	: 692 m ²	(ABOUT)
HEIGHT OF STACKING	: NOT MORE THAN 3 m	

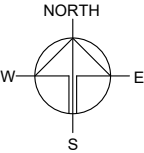
NO STRUCTURE IS PROPOSED AT THE APPLICATION SITE.



PARKING AND LOADING / UNLOADING PROVISIONS

NO. OF PRIVATE CAR PARKING SPACE	: 1
DIMENSION OF PARKING SPACE	: 5 m (L) x 2.5 m (W)
NO. OF L/UL SPACE FOR LIGHT GOODS VEHICLE	: 1
DIMENSION OF L/UL SPACE	: 7 m (L) x 3.5 m (W)

LEGEND	
	APPLICATION SITE
	OPEN STORAGE AREA
	INGRESS / EGRESS
	PARKING SPACE (PC)
	LOADING / UNLOADING SPACE (LGV)



PLANNING CONSULTANT

PROJECT

PROPOSED TEMPORARY OPEN STORAGE OF CONSTRUCTION MATERIALS AND MACHINERY AND ASSOCIATED FILLING OF LAND FOR A PERIOD OF 3 YEARS

SITE LOCATION

VARIOUS LOTS IN D.D. 38, MAN UK PIN, NEW TERRITORIES

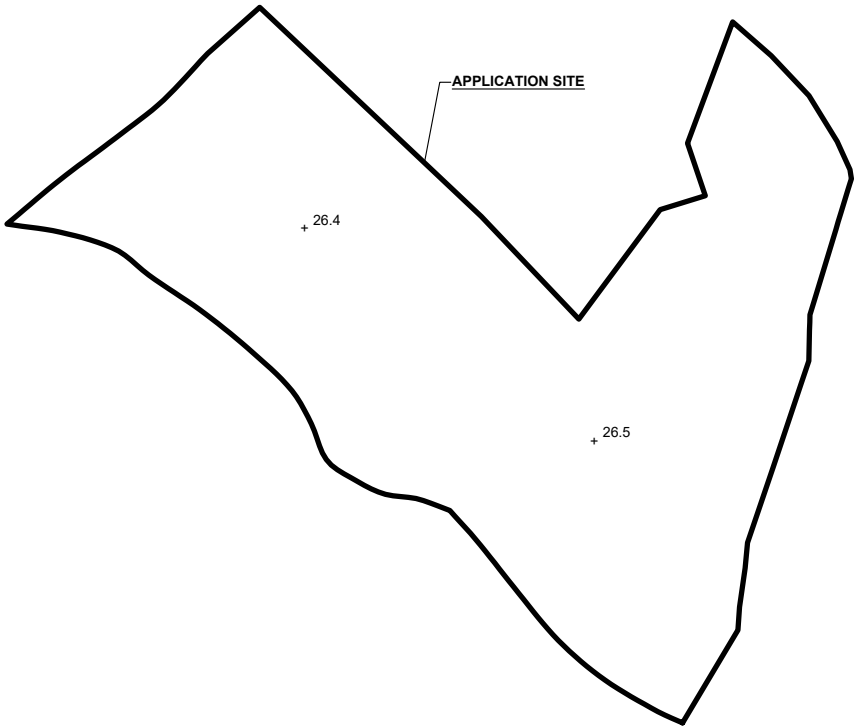
SCALE

1 : 350 @ A4

DRAWN BY	DATE
MN	13.11.2025
REVISED BY	DATE
APPROVED BY	DATE
DWG. TITLE	
LAYOUT PLAN	
DWG NO.	VER.
PLAN 5	001

EXISTING CONDITION OF THE APPLICATION SITE

APPLICATION SITE AREA	: 1,149 m ²	(ABOUT)
EXISTING SITE SURFACE CONDITION	: SOIL	
EXISTING SITE LEVEL	: +26.4 mPD - +26.5 mPD	(ABOUT)



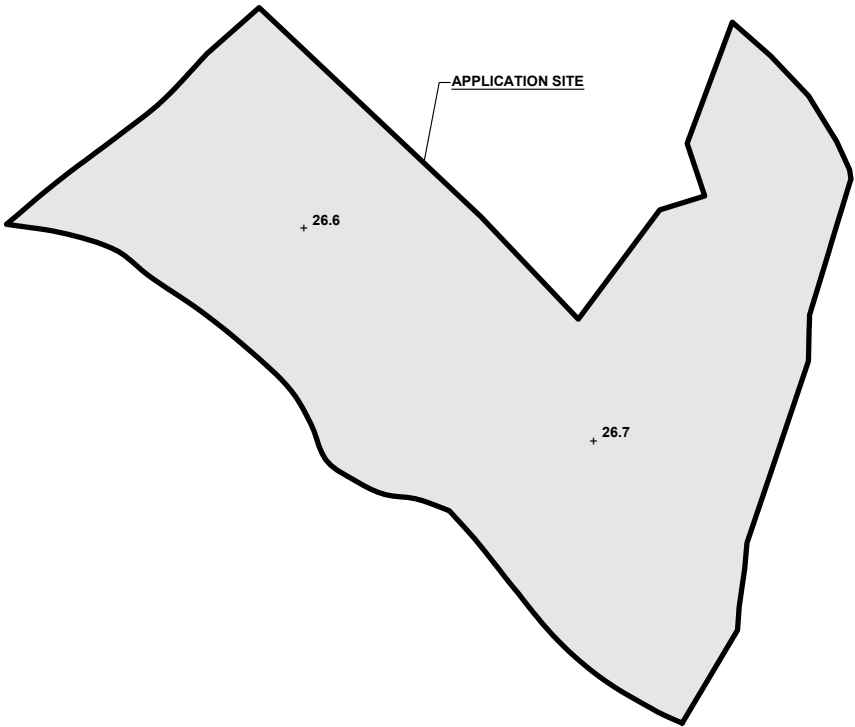
LEGEND

	APPLICATION SITE
+26.4	EXISTING SITE LEVEL

*SITE BOUNDARY FOR IDENTIFICATION PURPOSE ONLY

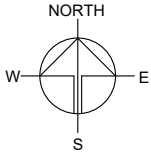
PROPOSED FILLING OF LAND AND POND AREA

APPLICATION SITE AREA	: 1,149 m ²	(ABOUT)
PROPOSED LAND FILLING AREA	: 1,149 m ²	(ABOUT)
DEPTH OF LAND FILLING	: NOT MORE THAN 0.2 m	
PROPOSED SITE LEVELS	: +26.6 mPD - +26.7 mPD	(ABOUT)
MATERIAL OF LAND FILLING	: CONCRETE	
USE	: OPEN STORAGE AREA, PARKING AND LOADING / UNLOADING SPACES AND CIRCULATION AREA	



LEGEND

	APPLICATION SITE
	PROPOSED FILLING OF LAND AREA
+26.6	PROPOSED SITE LEVEL



PLANNING CONSULTANT



PROJECT

PROPOSED TEMPORARY OPEN STORAGE OF CONSTRUCTION MATERIALS AND MACHINERY AND ASSOCIATED FILLING OF LAND FOR A PERIOD OF 3 YEARS

SITE LOCATION

VARIOUS LOTS IN D.D. 38, MAN UK PIN, NEW TERRITORIES

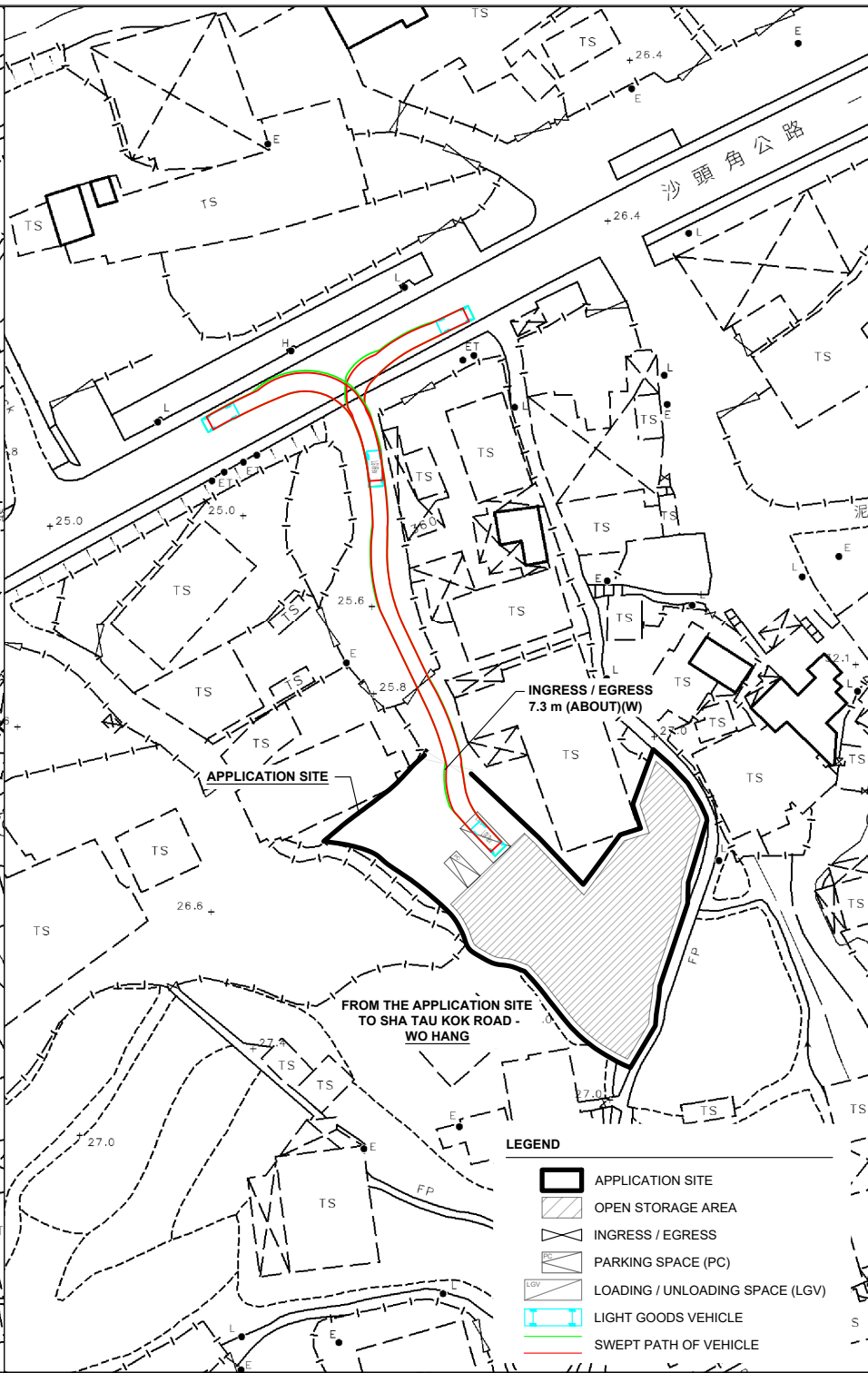
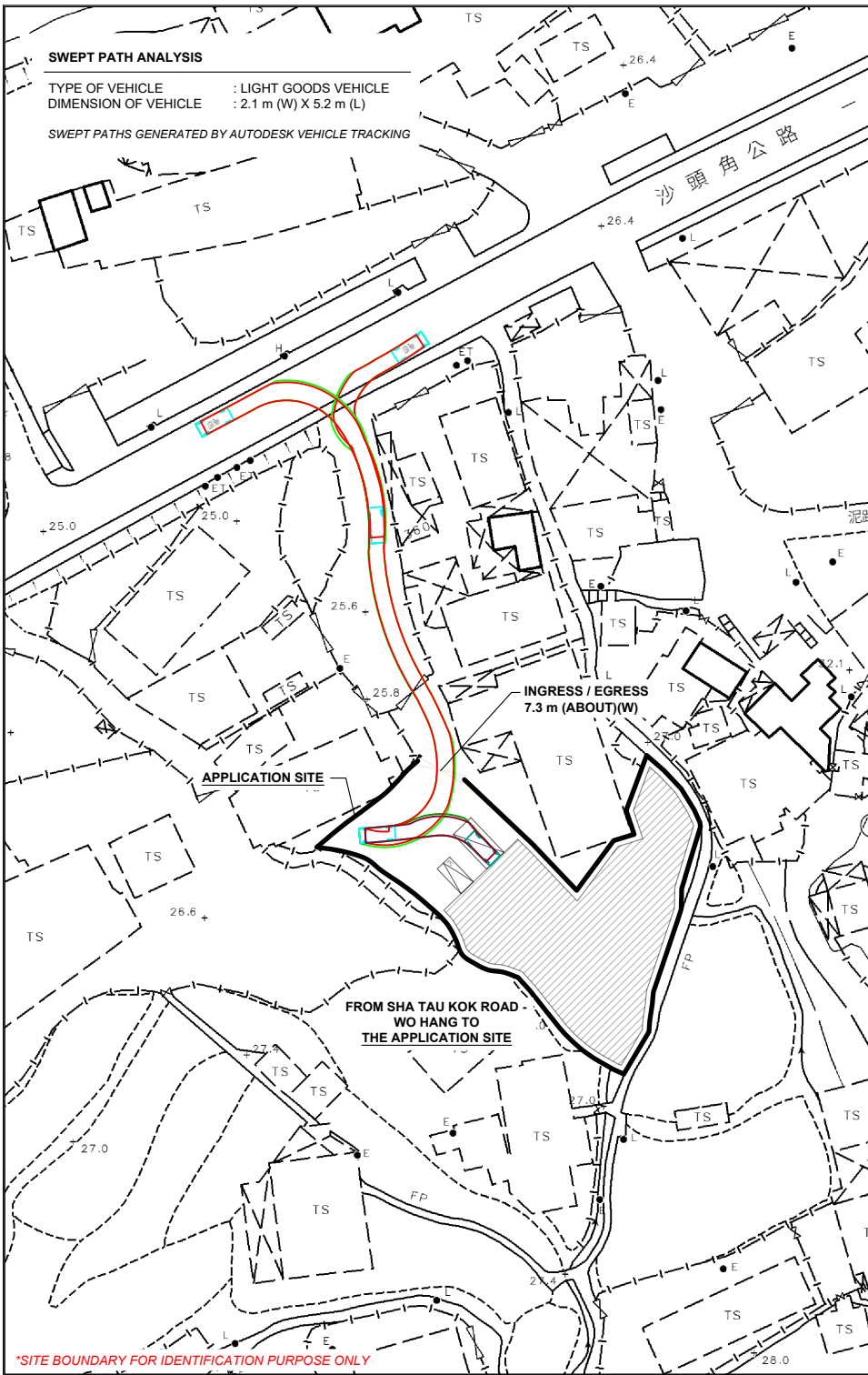
SCALE

1 : 500 @ A4

DRAWN BY	DATE
MN	13.11.2025
REVISED BY	DATE
APPROVED BY	DATE

DWG. TITLE
FILLING OF LAND AREA

DWG NO. PLAN 6	VER. 001
-------------------	-------------



PLANNING CONSULTANT

R-RICHES
IPLANNING LIMITED

PROJECT

PROPOSED TEMPORARY OPEN STORAGE OF CONSTRUCTION MATERIALS AND MACHINERY AND ASSOCIATED FILLING OF LAND FOR A PERIOD OF 3 YEARS

SITE LOCATION

VARIOUS LOTS IN D.D. 38, MAN UK PIN, NEW TERRITORIES

SCALE

1: 1000 @ A4

DRAWN BY	DATE
MN	13.11.2025
CHECKED BY	DATE
APPROVED BY	DATE

DWG. TITLE

SWEPT PATH ANALYSIS

DWG NO.	VER.
PLAN 7	001