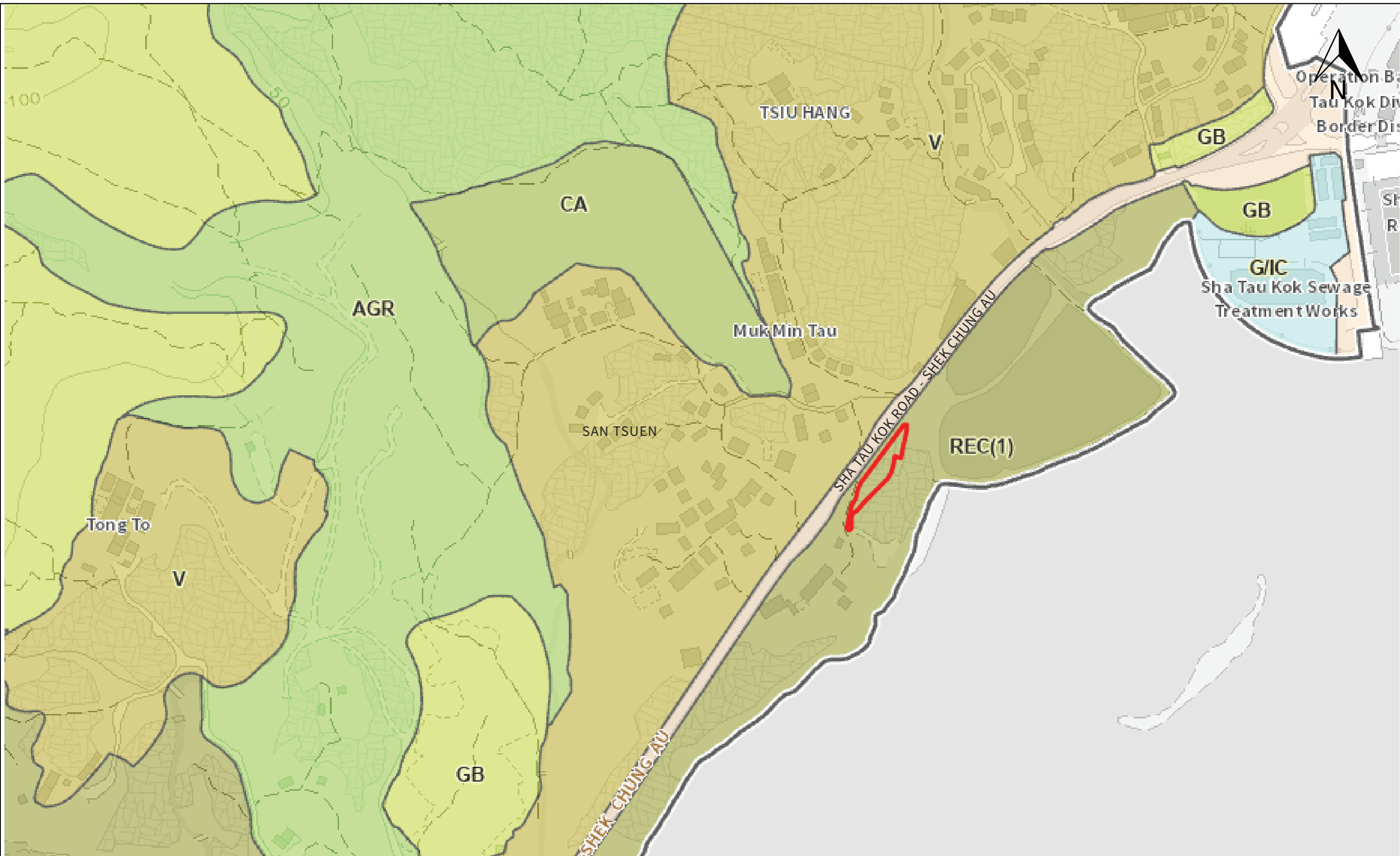


Figure 1

Location Plan



DRAWING TITLE:
LOCATION PLAN

DRAWING NO.:
FIGURE 1

LEGEND:

APPLICATION BOUNDARY

SCALE:
N.T.S

DATE:
MAY 2026

PREPARED BY:



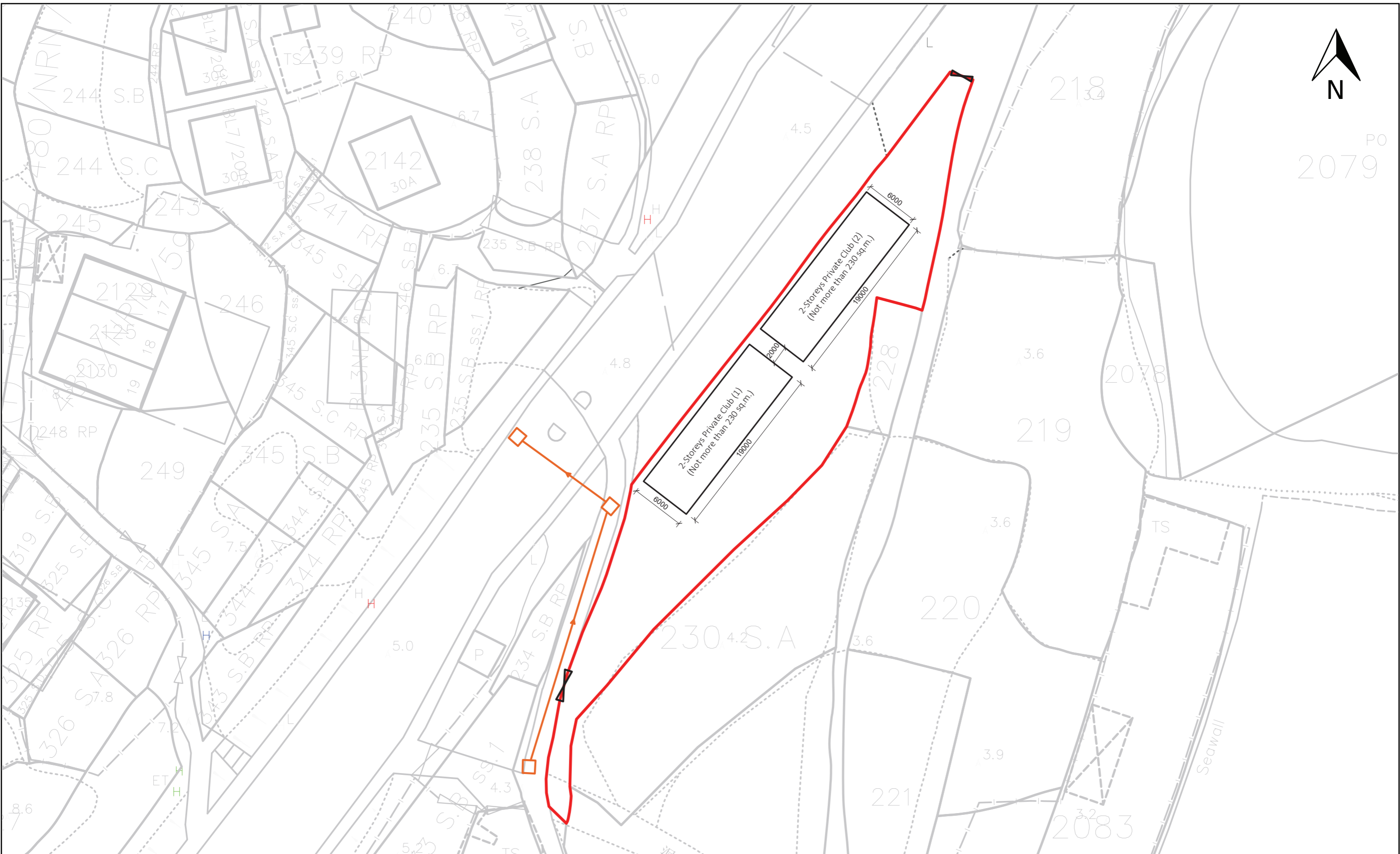
DeSPACE (International) Limited

Figure 2

Site Plan







PO
2079



DRAWING TITLE:
SITE PLAN

DRAWING NO.:
FIGURE 2

LEGEND:

	APPLICATION BOUNDARY		EXISTING SEWER MANHOLE		EXISTING SEWER PIPE
	PROPOSED PEDESTRIAN ENTRANCE(S)				

SCALE:
N.T.S

DATE:
MAY 2026

PREPARED BY:



DeSPACE (International) Limited