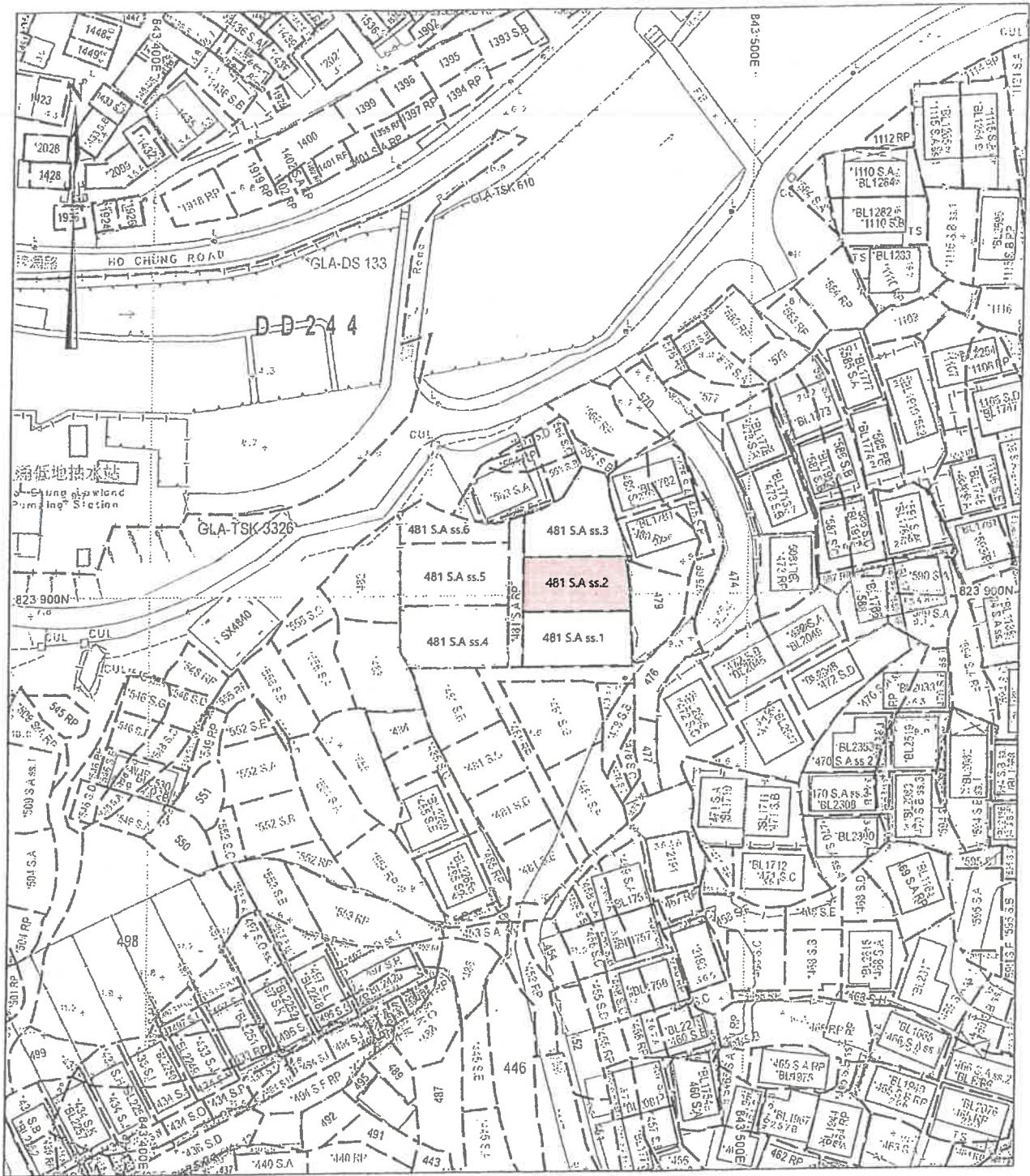


地段索引圖 LOT INDEX PLAN



地政總署測繪處 Survey and Mapping Office, Lands Department

比例尺 SCALE 1:1000



Locality : DD244
 Lot Index Plan No. : TP0080042019
 District Survey Office : Tai Po
 Date : 03-Apr-2019
 Reference No. : 11-NE-4B,11-NE-5A

香港特別行政區政府 版權所有
 © Copyright reserved - Hong Kong SAR Government
 SMO-P01 20190403152947 10

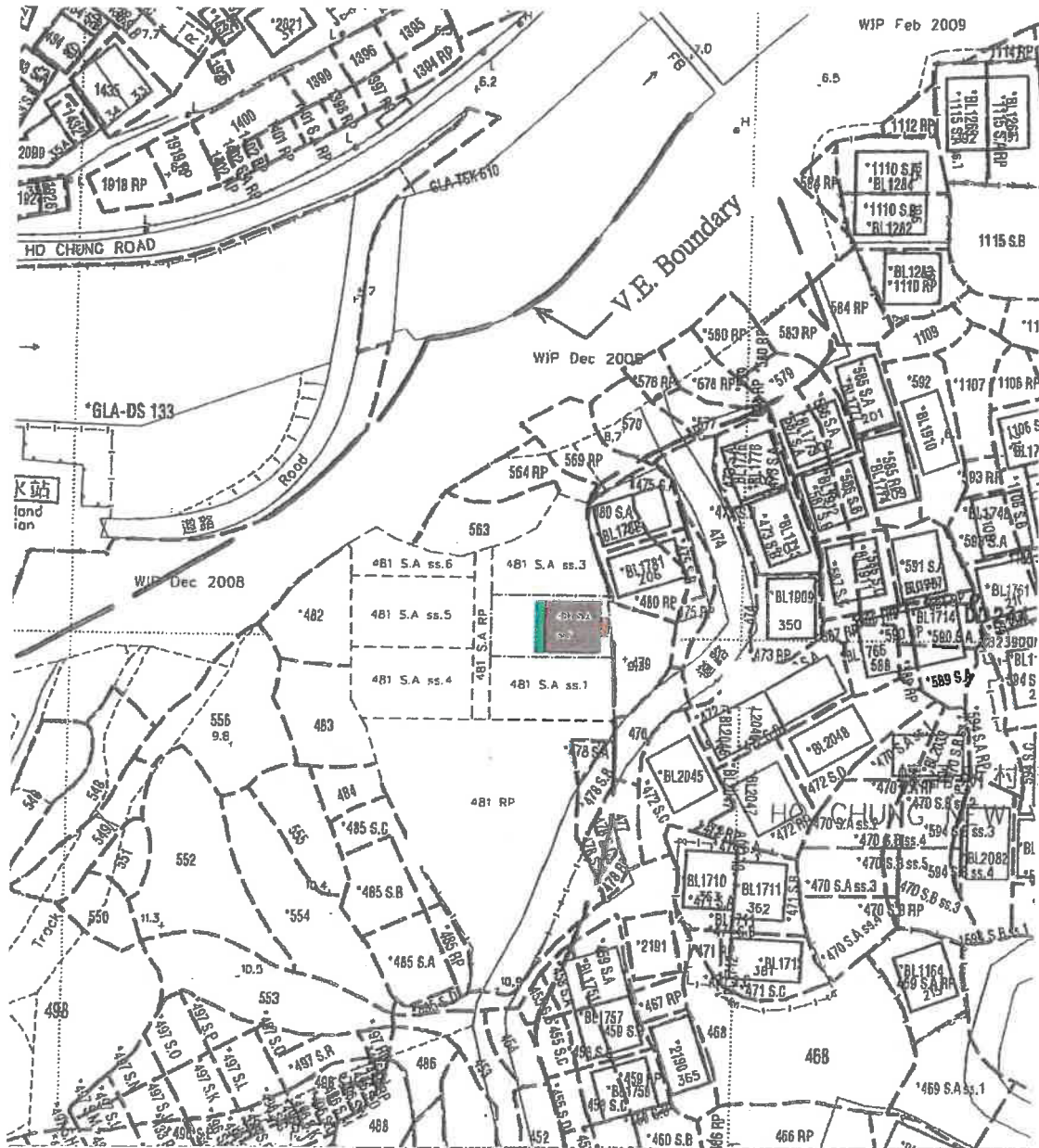
免費聲明

本圖則乃地段索引圖的複本，顯示地段界線的大概位置，包括根據政府選地、臨時政府撥地、短期租約及政府土地租地牌照而臨時佔用土地的位置。臨時佔用土地的情況可憑藉短期通知而即時更改，因此應向有關的分區地政專員核證。本圖則所示的資料，不能作為買賣、抵押、租賃、或新的地界證據時，地段索引圖，能合被修訂而無須另行通知。




Disclaimer

This plan is a copy of the lot index plan showing the approximate location of lot boundaries, including the temporary occupation of land under Government Land Allocations, Temporary Government Land Allocation, Short Term Tenancies and Government Land Licences. The temporary occupation of land may be created or terminated at short notice and should be confirmed with the District Lands Officer. The information shown on this plan **MUST** be verified by field survey. The lot index plan may be revised without prior notification as better or new boundary evidence becomes available.

Proposed Small House on Lot 481 S.A ss.2 in D.D.244



Legend

-  Proposed Small House Area 65.03m²
-  Proposed Balcony / Canopy
-  Proposed Spetic Tank

Proposed Small House on
Lot 481 S.A ss.2 in D.D.244
Ho Chung, Sai Kung, New Territories



THOMAS TSANG SURVEYORS LIMITED
曾家榮測量師有限公司

File Ref: TT/SK/SH/1175/25 | Plan No. : SH1175/PL01