

FIGURE 1 LOCATION OF VIEWPOINTS
SCALE 1 : 7,500

EXISTING CONDITION



OZP COMPLIANT SCHEME



PROPOSED SCHEME



FIGURE 2 VIEWPOINT 1 : VIEW FROM SHA HA BEACH

EXISTING CONDITION



OZP COMPLIANT SCHEME



PROPOSED SCHEME



KEY PLAN

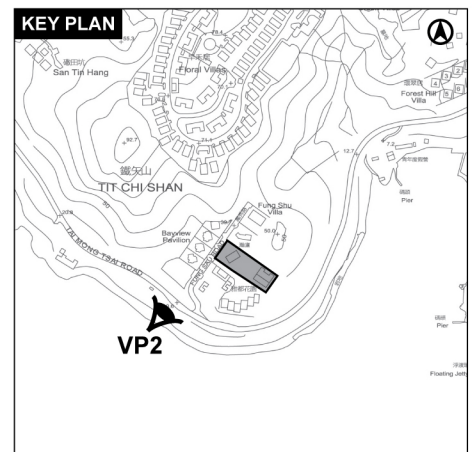


FIGURE 3 VIEWPOINT 2 : VIEW FROM TAI MONG TSAI ROAD BUS STOP

EXISTING CONDITION



OZP COMPLIANT SCHEME



PROPOSED SCHEME

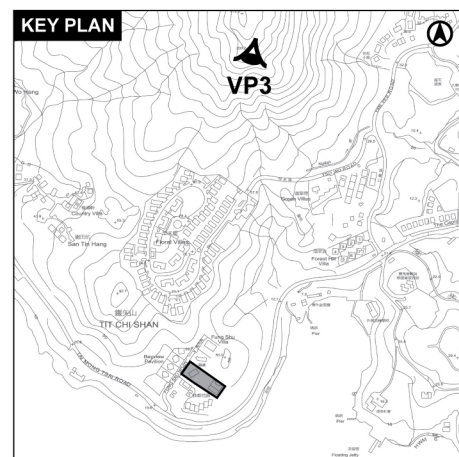




FIGURE 4 VIEWPOINT 3 : VIEW FROM HIKING TRAIL IN SAI KUNG WEST COUNTRY PARK

EXISTING CONDITION



OZP COMPLIANT SCHEME



PROPOSED SCHEME

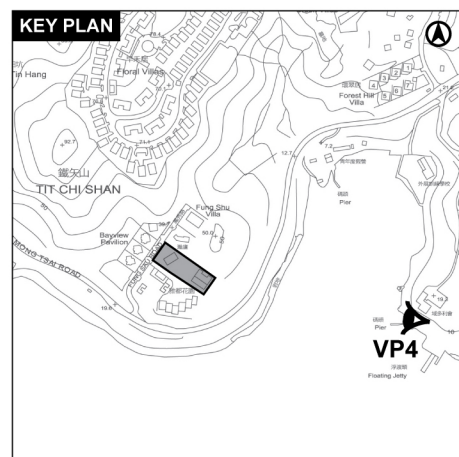



FIGURE 5 VIEWPOINT 4 : VIEW FROM EMERALD BAY OUTSIDE VICTORIA RECREATION CLUB

EXISTING CONDITION



OZP COMPLIANT SCHEME



PROPOSED SCHEME

