

Our Ref. : [REDACTED]
Your Ref. : TPB/A/YL-HTF/1211

The Secretary,
Town Planning Board,
15/F, North Point Government Offices,
333 Java Road,
North Point, Hong Kong

By Email

5 May 2026

Dear Sir,

1st Further Information

**Proposed Temporary Warehouse (Excluding Dangerous Goods Godown) with Ancillary Facilities
and Associated Filling of Land for a Period of 3 Years
in "Green Belt" Zone, Lots 1363 RP (Part) and 1364 (Part) in D.D.125
and Adjoining Government Land, Ha Tsuen, Yuen Long, New Territories**

(S.16 Planning Application No. A/YL-HTF/1211)

We are writing to submit further information to address departmental comments of the subject application (**Appendix I**).

Should you require more information regarding the application, please contact our Mr. Danny NG at [REDACTED] or the undersigned at your convenience. Thank you for your kind attention.

Yours faithfully,

For and on behalf of
R-riches Planning Limited



Louis TSE
Town Planner

cc DPO/TMYLW, PlanD

(Attn.: Mr. Kanic KWOK
(Attn.: Ms. Belva TONG

email: kckkwok@pland.gov.hk)
email: byktong@pland.gov.hk)



Responses-to-Comments

**Proposed Temporary Warehouse (Excluding Dangerous Goods Godown) with Ancillary Facilities
and Associated Filling of Land for a Period of 3 Years**

**in "Green Belt" Zone, Lots 1363 RP (Part) and 1364 (Part) in D.D.125
and Adjoining Government Land, Ha Tsuen, Yuen Long, New Territories**

(Application No. A/YL-HTF/1211)

- (a) Revised application form and filling of land plan are provided by the applicant to facilitate the application (**Annex I** and **Plan 1**).
- (b) To minimise the potential nuisances generated from the proposed development, all goods will be stored within the enclosed structures. No workshop activities will be carried out within the Site at any time during the planning approval period.
- (c) A RtoC Table:

1. Comments of the Chief Town Planner/Urban Design and Landscape, Planning Department (CTP/UD&L, PlanD) (Contact Person: Ms. May CHAN; Tel: 3565 3949)		
(a)	<p>We have reservation on the application from landscape planning perspective. The Site is zoned "Green Belt" on the approved Ha Tsuen Fringe Outline Zoning Plan No. S/YL-HTF/12. It is considered that the proposed use would alter or further affect the landscape character of a green belt. Moreover, no Landscape Proposal is provided to mitigate the landscape impact of the proposed use.</p>	<p>A landscape proposal is submitted by the applicant to provide landscape mitigation measures for the proposed development (Annex II). A total of <u>10</u> new trees are proposed to be planted along the northwest periphery of the application site (the Site) as a landscape buffer to minimise adverse visual impacts to the surrounding areas. All these new trees within the Site will be well-maintained by the applicant during the planning approval period.</p>

Annex I
Revised Application Form

Proposed operating hours 擬議營運時間 Monday to Saturday from 09:00 to 19:00. No operation on Sunday and public holidays.																															
(d) Any vehicular access to the site/subject building? 是否有車路通往地盤/ 有關建築物?	<p>Yes 是 <input checked="" type="checkbox"/> There is an existing access. (please indicate the street name, where appropriate) 有一條現有車路。(請註明車路名稱(如適用))</p> <p>Accessible from Kong Sham Western Highway via a local access.....</p> <p>No 否 <input type="checkbox"/> There is a proposed access. (please illustrate on plan and specify the width) 有一條擬議車路。(請在圖則顯示，並註明車路的闊度)</p> <p><input type="checkbox"/></p>																														
(e) Impacts of Development Proposal 擬議發展計劃的影響 (If necessary, please use separate sheets to indicate the proposed measures to minimise possible adverse impacts or give justifications/reasons for not providing such measures. 如需要的話，請另頁註明可盡量減少可能出現不良影響的措施，否則請提供理據/理由。)																															
(i) Does the development proposal involve alteration of existing building? 擬議發展計劃是否包括現有建築物的改動?	<p>Yes 是 <input type="checkbox"/> Please provide details 請提供詳情</p> <p>No 否 <input checked="" type="checkbox"/></p>																														
(ii) Does the development proposal involve the operation on the right? 擬議發展是否涉及右列的工程?	<p>Yes 是 <input checked="" type="checkbox"/> (Please indicate on site plan the boundary of concerned land/pond(s), and particulars of stream diversion, the extent of filling of land/pond(s) and/or excavation of land) (請用地盤平面圖顯示有關土地/池塘界線，以及河道改道、填塘、填土及/或挖土的細節及/或範圍)</p> <p><input type="checkbox"/> Diversion of stream 河道改道</p> <p><input type="checkbox"/> Filling of pond 填塘 Area of filling 填塘面積 sq.m 平方米 <input type="checkbox"/> About 約 Depth of filling 填塘深度 m 米 <input type="checkbox"/> About 約</p> <p><input checked="" type="checkbox"/> Filling of land 填土 Area of filling 填土面積 1,367 sq.m 平方米 <input checked="" type="checkbox"/> About 約 Depth of filling 填土厚度 not more than 0.2... m 米 <input type="checkbox"/> About 約</p> <p><input type="checkbox"/> Excavation of land 挖土 Area of excavation 挖土面積 sq.m 平方米 <input type="checkbox"/> About 約 Depth of excavation 挖土深度 m 米 <input type="checkbox"/> About 約</p> <p>No 否 <input type="checkbox"/></p>																														
(iii) Would the development proposal cause any adverse impacts? 擬議發展計劃會否造成不良影響?	<table border="0"> <tr> <td>On environment 對環境</td> <td>Yes 會 <input type="checkbox"/></td> <td>No 不會 <input checked="" type="checkbox"/></td> </tr> <tr> <td>On traffic 對交通</td> <td>Yes 會 <input type="checkbox"/></td> <td>No 不會 <input checked="" type="checkbox"/></td> </tr> <tr> <td>On water supply 對供水</td> <td>Yes 會 <input type="checkbox"/></td> <td>No 不會 <input checked="" type="checkbox"/></td> </tr> <tr> <td>On drainage 對排水</td> <td>Yes 會 <input type="checkbox"/></td> <td>No 不會 <input checked="" type="checkbox"/></td> </tr> <tr> <td>On slopes 對斜坡</td> <td>Yes 會 <input type="checkbox"/></td> <td>No 不會 <input checked="" type="checkbox"/></td> </tr> <tr> <td>Affected by slopes 受斜坡影響</td> <td>Yes 會 <input type="checkbox"/></td> <td>No 不會 <input checked="" type="checkbox"/></td> </tr> <tr> <td>Landscape Impact 構成景觀影響</td> <td>Yes 會 <input type="checkbox"/></td> <td>No 不會 <input checked="" type="checkbox"/></td> </tr> <tr> <td>Tree Felling 砍伐樹木</td> <td>Yes 會 <input type="checkbox"/></td> <td>No 不會 <input checked="" type="checkbox"/></td> </tr> <tr> <td>Visual Impact 構成視覺影響</td> <td>Yes 會 <input type="checkbox"/></td> <td>No 不會 <input checked="" type="checkbox"/></td> </tr> <tr> <td>Others (Please Specify) 其他 (請列明)</td> <td>Yes 會 <input type="checkbox"/></td> <td>No 不會 <input checked="" type="checkbox"/></td> </tr> </table> <p>.....</p>	On environment 對環境	Yes 會 <input type="checkbox"/>	No 不會 <input checked="" type="checkbox"/>	On traffic 對交通	Yes 會 <input type="checkbox"/>	No 不會 <input checked="" type="checkbox"/>	On water supply 對供水	Yes 會 <input type="checkbox"/>	No 不會 <input checked="" type="checkbox"/>	On drainage 對排水	Yes 會 <input type="checkbox"/>	No 不會 <input checked="" type="checkbox"/>	On slopes 對斜坡	Yes 會 <input type="checkbox"/>	No 不會 <input checked="" type="checkbox"/>	Affected by slopes 受斜坡影響	Yes 會 <input type="checkbox"/>	No 不會 <input checked="" type="checkbox"/>	Landscape Impact 構成景觀影響	Yes 會 <input type="checkbox"/>	No 不會 <input checked="" type="checkbox"/>	Tree Felling 砍伐樹木	Yes 會 <input type="checkbox"/>	No 不會 <input checked="" type="checkbox"/>	Visual Impact 構成視覺影響	Yes 會 <input type="checkbox"/>	No 不會 <input checked="" type="checkbox"/>	Others (Please Specify) 其他 (請列明)	Yes 會 <input type="checkbox"/>	No 不會 <input checked="" type="checkbox"/>
On environment 對環境	Yes 會 <input type="checkbox"/>	No 不會 <input checked="" type="checkbox"/>																													
On traffic 對交通	Yes 會 <input type="checkbox"/>	No 不會 <input checked="" type="checkbox"/>																													
On water supply 對供水	Yes 會 <input type="checkbox"/>	No 不會 <input checked="" type="checkbox"/>																													
On drainage 對排水	Yes 會 <input type="checkbox"/>	No 不會 <input checked="" type="checkbox"/>																													
On slopes 對斜坡	Yes 會 <input type="checkbox"/>	No 不會 <input checked="" type="checkbox"/>																													
Affected by slopes 受斜坡影響	Yes 會 <input type="checkbox"/>	No 不會 <input checked="" type="checkbox"/>																													
Landscape Impact 構成景觀影響	Yes 會 <input type="checkbox"/>	No 不會 <input checked="" type="checkbox"/>																													
Tree Felling 砍伐樹木	Yes 會 <input type="checkbox"/>	No 不會 <input checked="" type="checkbox"/>																													
Visual Impact 構成視覺影響	Yes 會 <input type="checkbox"/>	No 不會 <input checked="" type="checkbox"/>																													
Others (Please Specify) 其他 (請列明)	Yes 會 <input type="checkbox"/>	No 不會 <input checked="" type="checkbox"/>																													

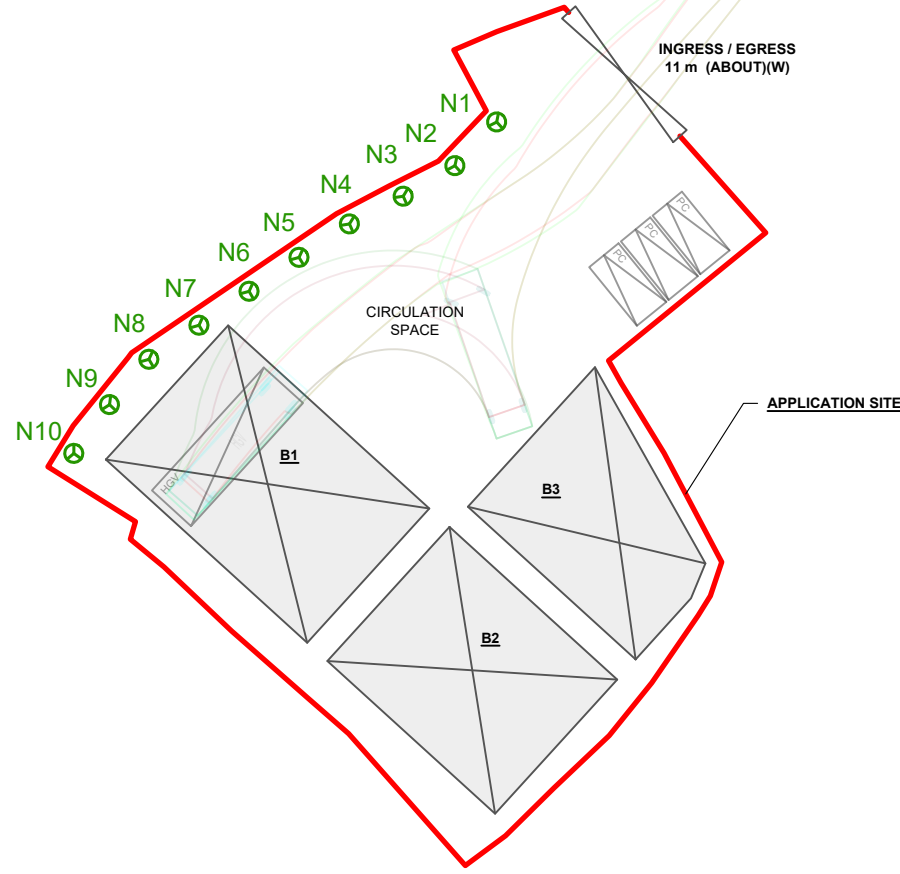
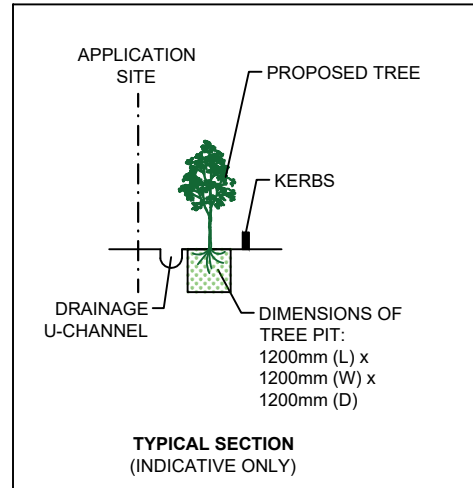
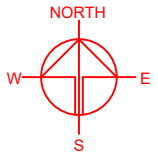
Annex II
Landscape Proposal

LANDSCAPE PROPOSAL

APPLICATION SITE AREA	: 1,379 m ²	(ABOUT)
COVERED AREA	: 545 m ²	(ABOUT)
UNCOVERED AREA	: 834 m ²	(ABOUT)

NO. OF NEW TREES WILL BE PLANTED	: 10	(N1 TO N10)
SPECIES OF NEW TREES	: POLYSPORA AXILLARIS	
HEIGHT OF NEW TREES	: NO LESS THAN 2.75 m	
SPACING OF NEW TREES	: NOT LESS THAN 4 m	
DIMENSION OF SOIL TRENCH	: 1.2 m (L) X 1.2 m (W) X 1.2 m (D)	

STRUCTURE	USE	COVERED AREA	GROSS FLOOR AREA	BUILDING HEIGHT
B1	WAREHOUSE (EXCL. D.G.G.)	216 m ² (ABOUT)	216 m ² (ABOUT)	8 m (ABOUT)(1-STOREY)
B2	WAREHOUSE (EXCL. D.G.G.)	180 m ² (ABOUT)	180 m ² (ABOUT)	8 m (ABOUT)(1-STOREY)
B3	WAREHOUSE (EXCL. D.G.G.) SITE OFFICE AND WASHROOM	149 m ² (ABOUT)	149 m ² (ABOUT)	8 m (ABOUT)(1-STOREY)
TOTAL		545 m² (ABOUT)	545 m² (ABOUT)	



LEGEND

	APPLICATION SITE
	STRUCTURE
	PARKING SPACE (PRIVATE CAR)
	L/UL SPACE (HEAVY GOODS VEHICLE)
	INGRESS / EGRESS
	HEAVY GOODS VEHICLE
	SWEPT PATH OF VEHICLE
	PROPOSED NEW TREES

- NOTES:**
- 1) THE APPLICANT WILL MAINTAIN TREES IN GOOD CONDITION DURING THE PLANNING APPROVAL PERIOD.
 - 2) THE APPLICANT WILL REPLACE TREES WHICH ARE DYING OR DEAD DURING THE PLANNING APPROVAL PERIOD.
 - 3) THE APPLICANT WILL PROVIDE ADEQUATE IRRIGATION FOR TREES.

*SITE BOUNDARY FOR IDENTIFICATION PURPOSE ONLY.



PROJECT
 PROPOSED TEMPORARY WAREHOUSE (EXCLUDING DANGEROUS GOODS GODOWN) WITH ANCILLARY FACILITIES AND ASSOCIATED FILLING OF LAND FOR A PERIOD OF 3 YEARS

SITE LOCATION
 VARIOUS LOTS IN D.D. 125 AND ADJOINING GOVERNMENT LAND, HA TSUEN, YUEN LONG, NEW TERRITORIES

SCALE 1 : 500 @ A4	
DRAWN BY LT	DATE 28.4.2026
CHECKED BY	DATE
APPROVED BY	DATE
DWG. TITLE LANDSCAPE PROPOSAL	
DWG NO. ANNEX II	VER. 001

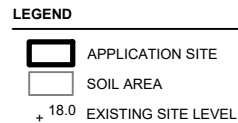
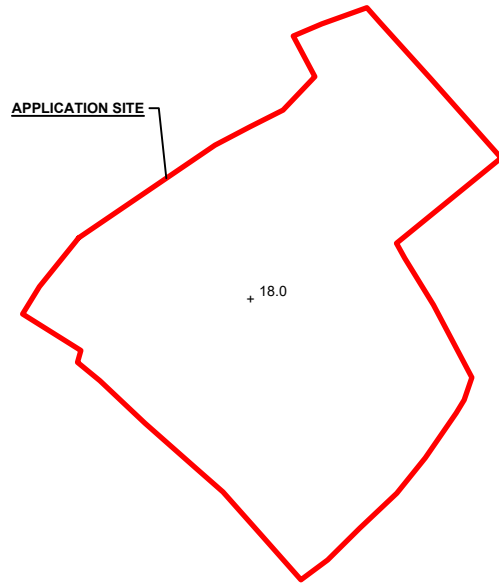
REVISED PLAN

Plan 1

Filling of Land

EXISTING CONDITION OF THE APPLICATION SITE

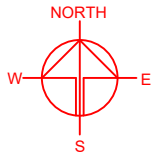
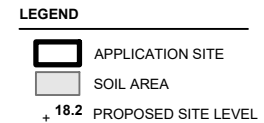
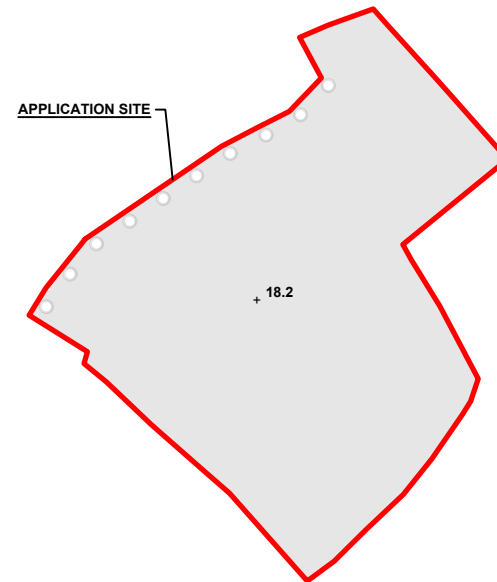
APPLICATION SITE AREA : 1,379 m² (ABOUT)
 EXISTING SITE LEVELS : +18.0 mPD (ABOUT)
 AREA COVERED BY SOIL : 1,379 m² (ABOUT)



**SITE LEVELS ARE FOR REFERENCE ONLY.
 EXACT SITE LEVELS ARE SUBJECT TO DETAILED SURVEY.*

PROPOSED FILLING OF LAND AT THE APPLICATION SITE

APPLICATION SITE AREA : 1,379 m² (ABOUT)
 FILLING OF LAND AREA : 1,367 m² (ABOUT)
 MATERIAL OF FILLING : CONCRETE
 DEPTH OF LAND FILLING : NOT MORE THAN 0.2 m
 SITE LEVELS : +18.2 mPD (ABOUT)
 USE : PARKING AND LOADING / UNLOADING SPACE,
 SITE FORMATION OF STRUCTURES AND
 CIRCULATION SPACE



PLANNING CONSULTANT



PROJECT

PROPOSED TEMPORARY WAREHOUSE (EXCLUDING DANGEROUS GOODS GODOWN) WITH ANCILLARY FACILITIES AND ASSOCIATED FILLING OF LAND FOR A PERIOD OF 3 YEARS

SITE LOCATION

VARIOUS LOTS IN D.D. 125 AND ADJOINING GOVERNMENT LAND, HA TSUEN, YUEN LONG, NEW TERRITORIES

SCALE

1 : 750 @ A4

DRAWN BY	DATE
MN	12.3.2026

REVISED BY	DATE
LT	4.5.2026

APPROVED BY	DATE

DWG. TITLE
 FILLING OF LAND

DWG NO. PLAN 1	VER. 001
-------------------	-------------