






* The stacking height of the open storage is not exceeding 2.5m.

* The height of the boundary fencing is about 2.5m.

Legend:

-  Ingress/egress (Width: About 6m)
-  Open Storage Area
-  Buffer Zone
-  LGV L/UL Space
-  Water Mains

Total Area: 4,431.4 m² (About)

Covered Area: Not Applicable

Uncovered Area: 4,431.4 m² (About)

Area of Open Storage: About 3,388.8 m² (About 76.5%)

Appendix 2

Location: DD 107 Lot 1288 (Part)
DD 107 Lot 1289 (Part)

OZP: S/YL-KTN/11
District: Kam Tin North
Zoning: Agriculture

Date: 28 May 2025

Proposed Layout Plan

擬議佈局平面圖

擬議臨時露天存放
及相關填土工程(為期3年)

Proposed Temporary Open Storage
and associated Filling of Land for a Period of 3 Years

SCALE

1:750

@A4

For Identification Only

Drawing No.:

2-01