

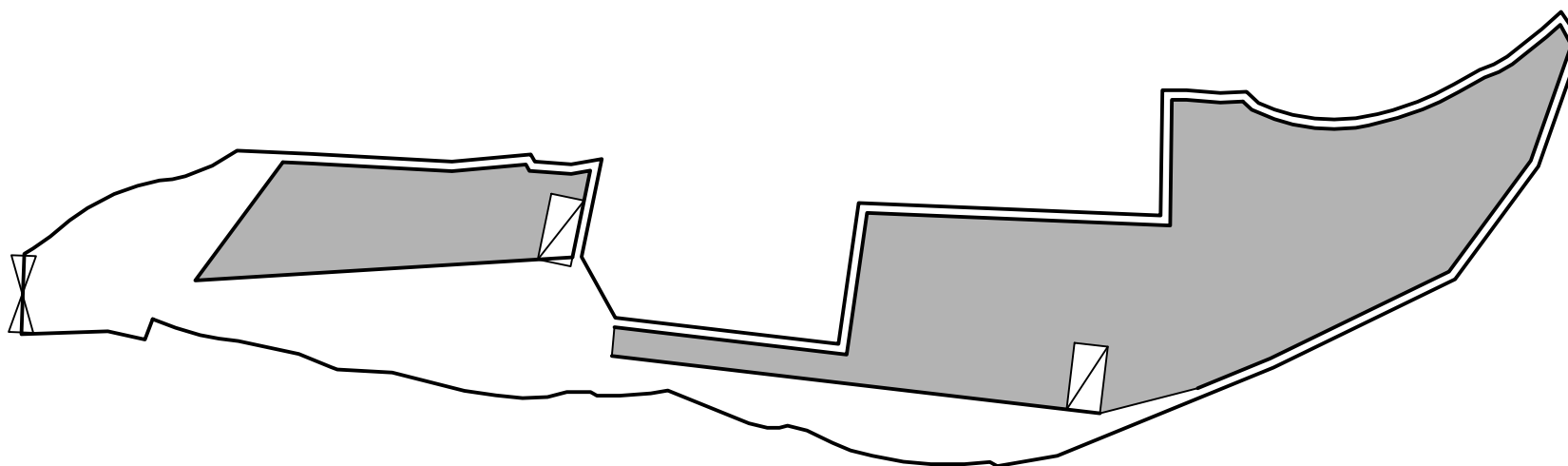
Legend:

Application Site 申請範圍

<u>Appendix 1</u> Location: DD 107 Lot 1394 (Part) DD 107 Lot 1396 (Part) OZP: S/YL-KTN/11 District: Kam Tin North Zoning: Agriculture Date: 3 May 2025	<u>Location</u> 位置圖 擬議臨時露天存放 及相關填土工程(為期3年) Proposed Temporary Open Storage and associated Filling of Land for a Period of 3 Years	<u>SCALE</u> 1:1000 @A4	
		For Identification Only	Drawing No.: 1-01

Proposed Structures Details

	Area	
	Open Storage Area	About 1,901 m ²
	LGV L/UL Space	Unit(s): 2



Scale: 1:750 @A4

Appendix 2




Proposed
Layout Plan

Location:
D.D. 107 Lot 1394 (Part) and 1396
(Part)
OZP: S/YL-KTN/11
District: Kam Tin North
Zoning: Agriculture

擬議臨時露天存放
及相關填土工程(為期3年)

Proposed Temporary Open Storage
and associated Filling of Land for a Period of 3 Years

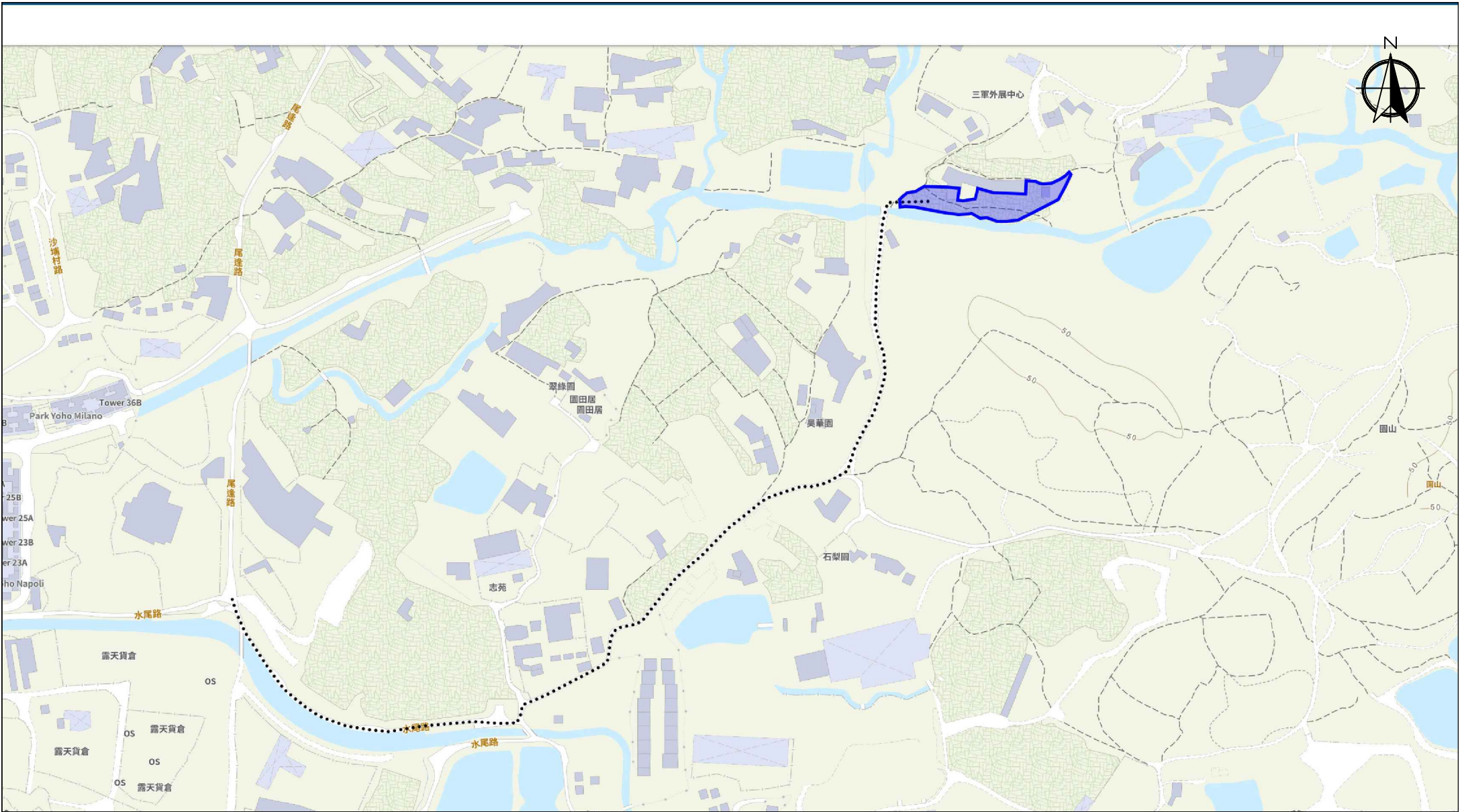
Legend:

-  Ingress / egress
-  Open Storage Area
-  LGV L/UL Space

Drawing No.:
2-01

For Identification Only

Date: 03/05/2025

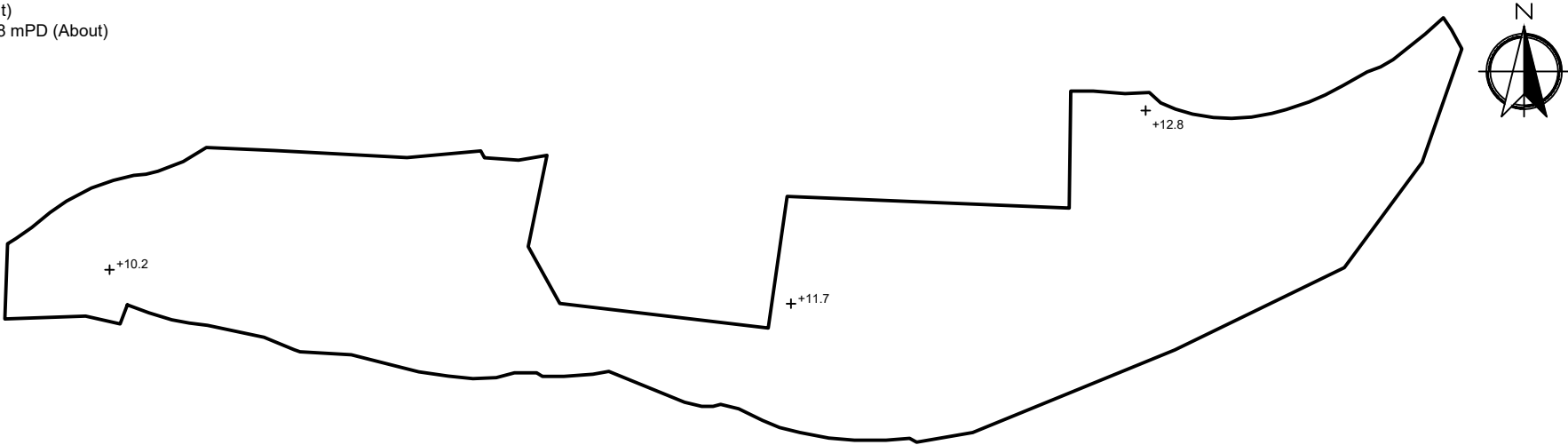


Scale: Undefined @A4

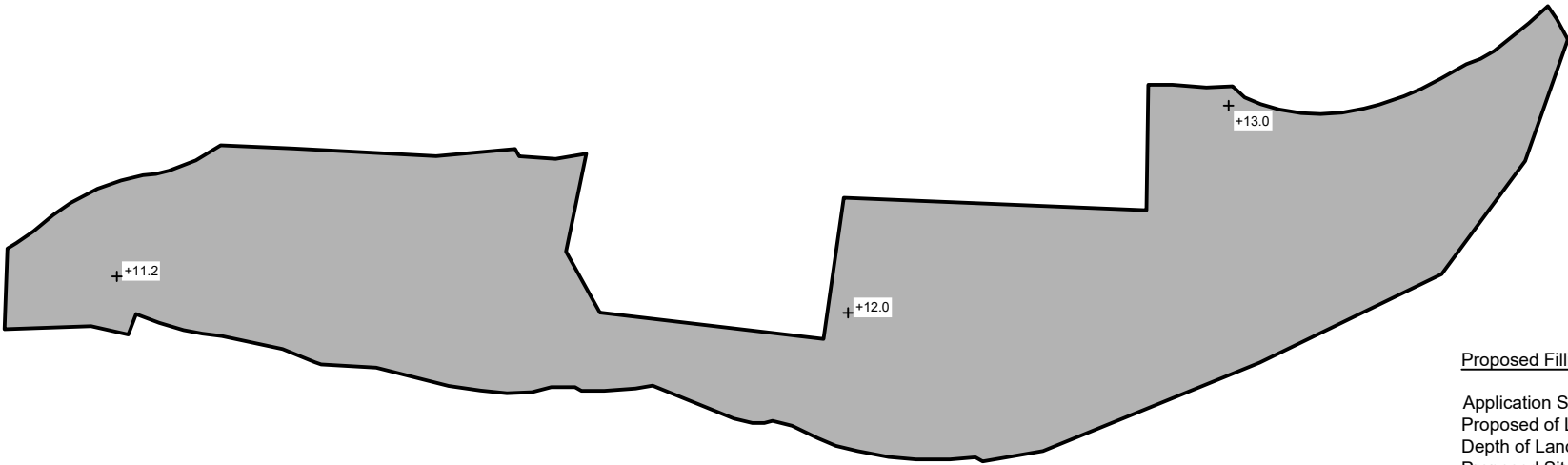
Captured from map.gov.hk on 3rd May 2025

Appendix 3 Existing Vehicular Access	Location: D.D. 107 Lot 1394 (Part) and 1396 (Part) OZP: S/YL-KTN/11 District: Kam Tin North Zoning: Agriculture	Project: Proposed Temporary Open Storage and associated Filling of Land for a Period of 3 Years	Width of Shui Mei Road: 3-6m (About) with passing space Map Legend: ●●●● Road Path — Site Boundary	Drawing No.: 3-01
				For Identification Only Date: 06/05/2025

Existing Condition of the Application Site
Application Site Area: 3,198.3 m²(About)
Existing Site Levels: +10.2 mPD - +12.8 mPD (About)



SITE LEVELS ARE FOR REFERENCE ONLY.



Proposed Filling of Land
Application Site Area: 3,198.3 m²(About)
Proposed of Land Filling: 3,198.3 m² (About)
Depth of Land Filling: About 0.2-1.0 m
Proposed Site Levels: +11.2 mPD - +13.0 mPD (About)
Material of Filling: Soil and Concrete
Proposed Use: Open Storage Area and Circulation Space

SITE LEVELS ARE FOR REFERENCE ONLY.

Scale: 1:750 @A4

Appendix 4 Paved Area	Location: D.D. 107 Lot 1394 (Part) and 1396(Part) OZP: S/YL-KTN/11 District: Kam Tin North Zoning: Agriculture	Proposed Temporary Open Storage and associated Filling of Land for a Period of 3 Years	<p>Map Legend:</p> <div><div></div> Application Site</div> <div><div></div> Paved Area</div> <div>+13.0 Site Level</div>	Drawing No.: 4-01
				For Identification Only Date: 06/05/2025