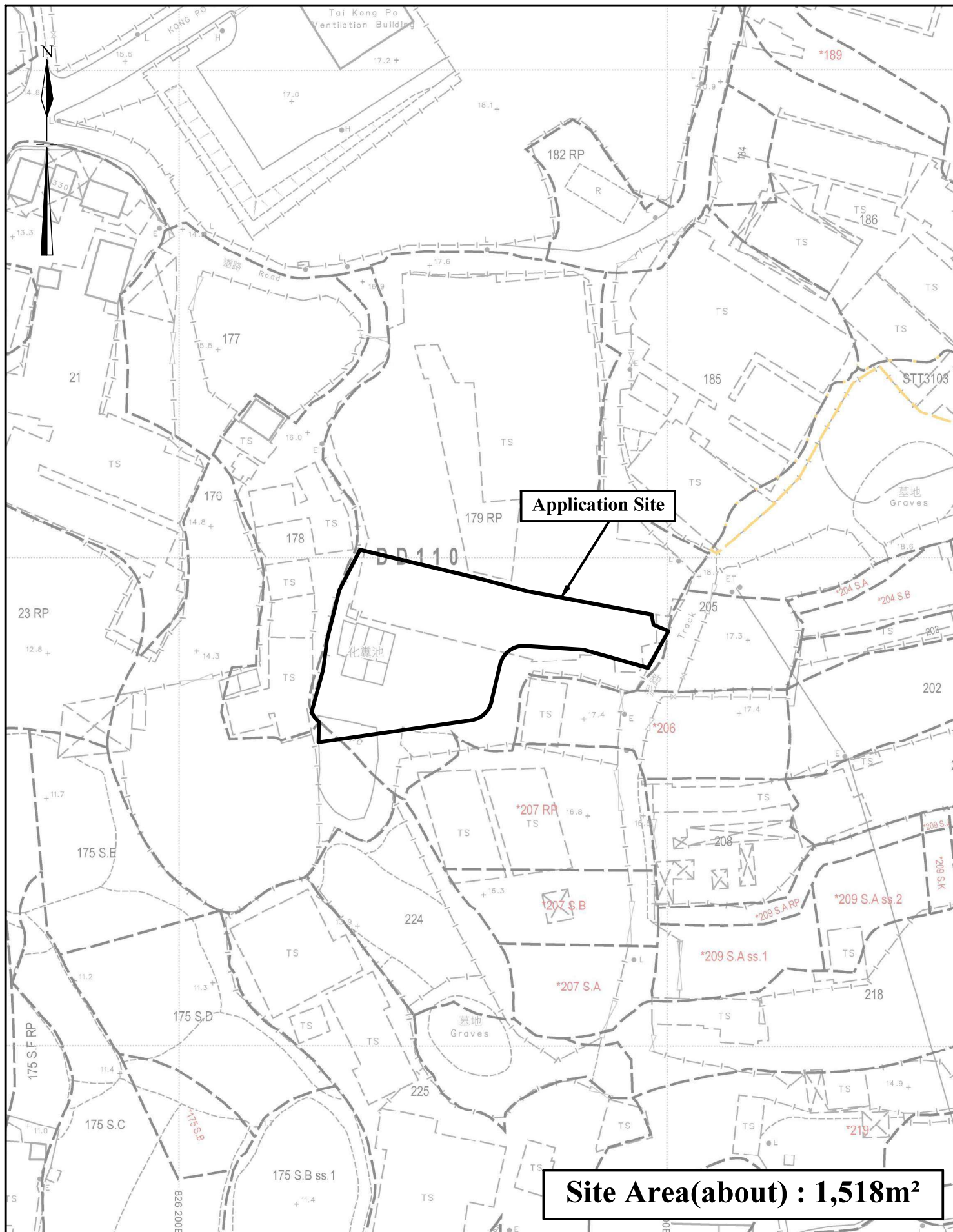


Extracted from Approved Kam Tin North Outline Zoning Plan No. S/YL-KTN/11

1:1000	Location Plan Lots 176(part) and 179 RP(part) in D.D. 110 Yuen Long, N.T.	Goldrich Planners & Surveyors Ltd.
July 2025		Plan 1 (P 25020A)



Site Area(about) : 1,518m²

1:1000

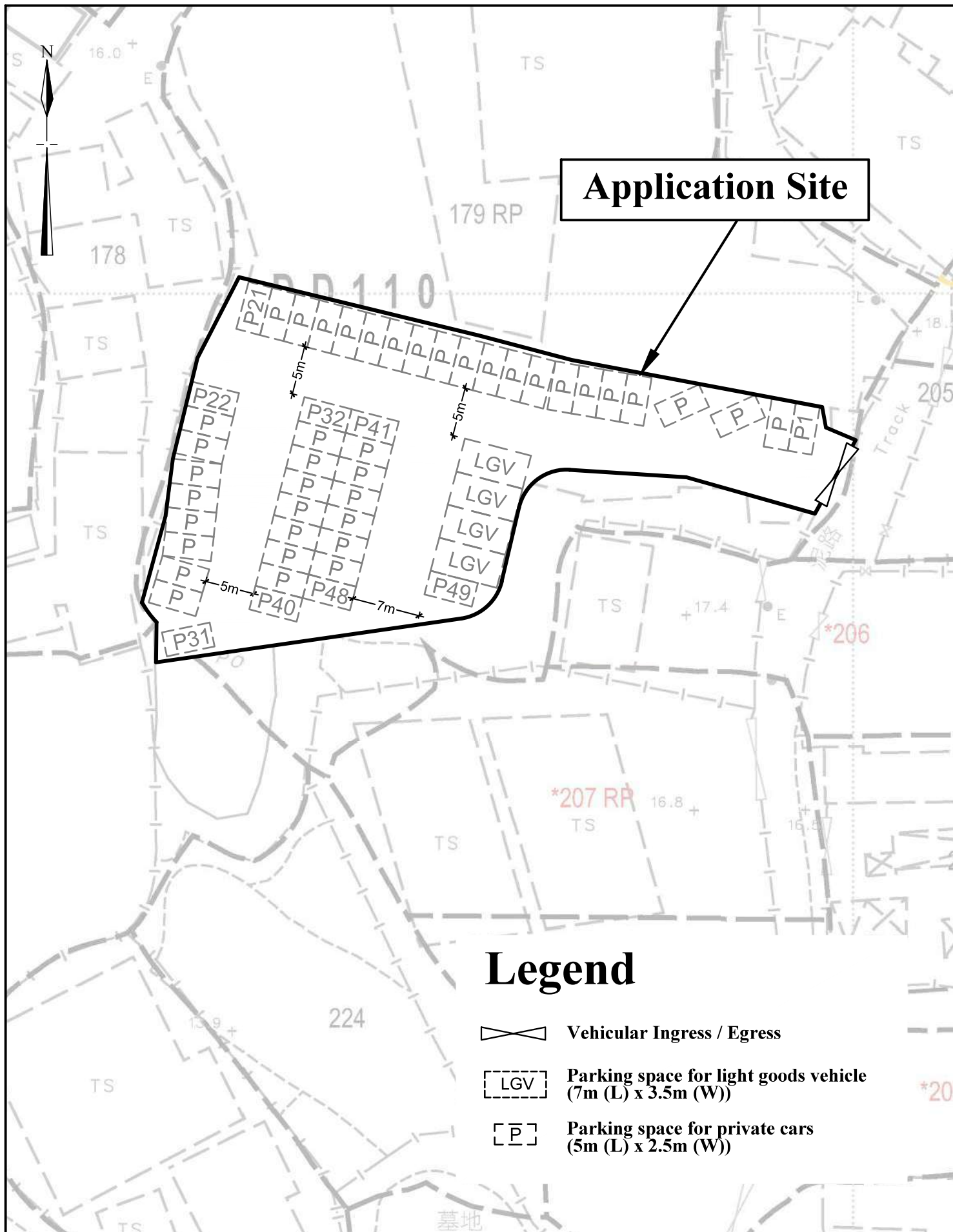
Lot Index Plan

**Goldrich Planners &
Surveyors Ltd.**

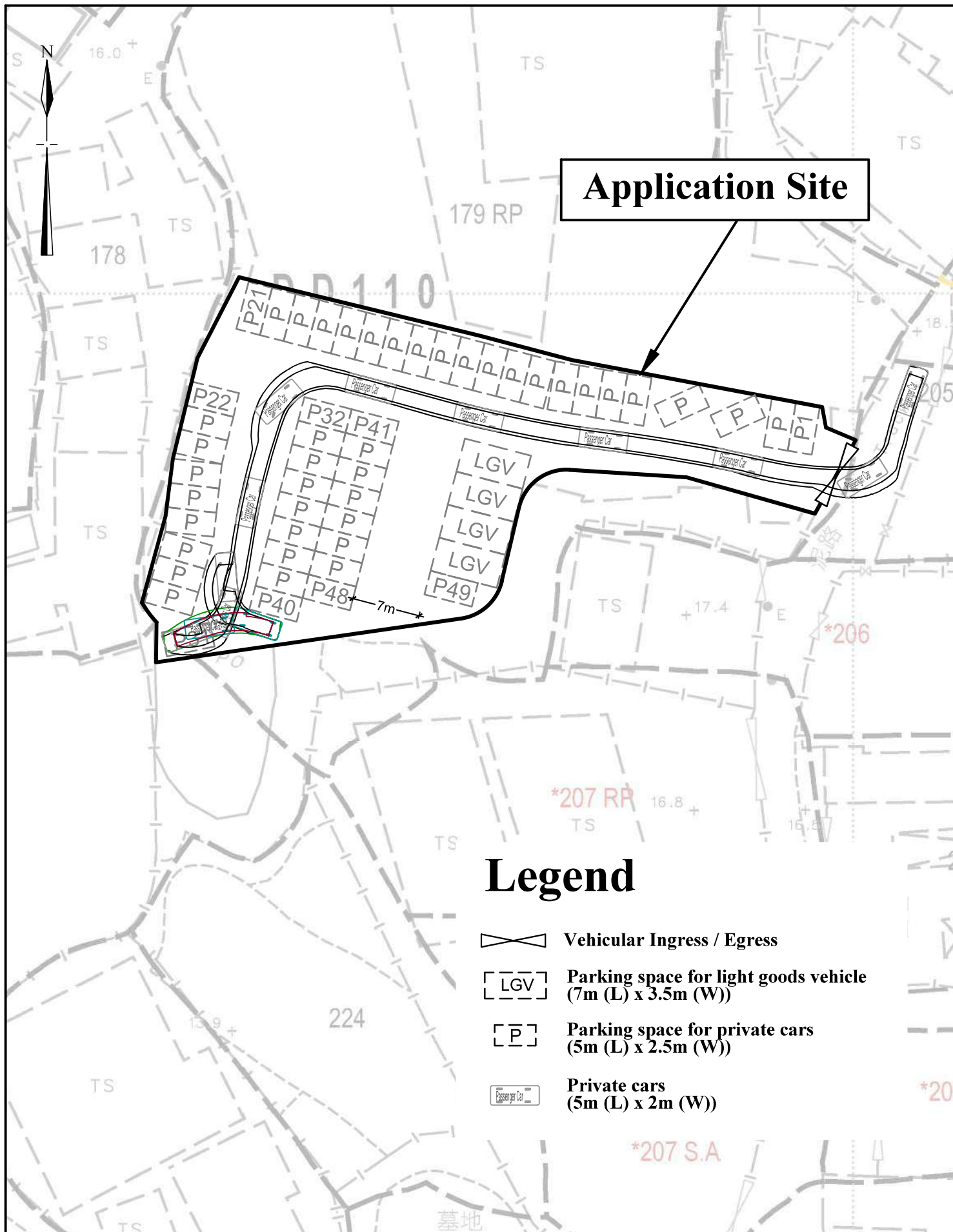
July 2025

**Lots 176(part) and 179 RP(part) in D.D. 110
Yuen Long, N.T.**

**Plan 2
(P 25020A)**



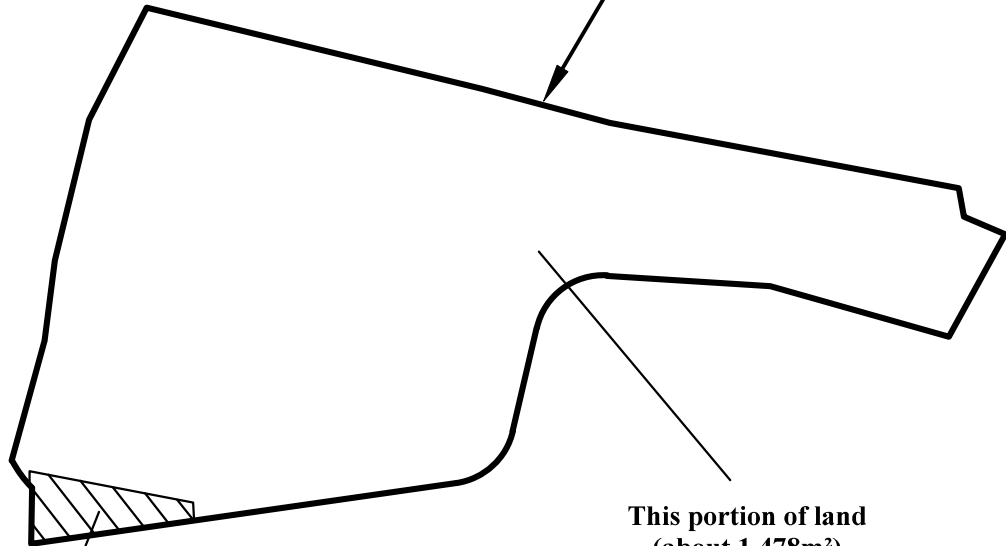
1:500	Layout Plan Lots 176(part) and 179 RP(part) in D.D. 110 Yuen Long, N.T.	Goldrich Planners & Surveyors Ltd.
July 2025		Plan 3 (P 25020A)



1:500	Swept Path Analysis	Goldrich Planners & Surveyors Ltd.
July 2025	Lots 176(part) and 179 RP(part) in D.D. 110 Yuen Long, N.T.	Plan 4 (P 25020A)



Application Site



**This portion of the pond
(about 40m²) has been filled
with soil and concrete of about
1.5m in depth to provide a solid
ground for vehicle maneuvering**

**This portion of land
(about 1,478m²)
has been paved with concrete
of about 0.2m in depth
for vehicle maneuvering**

Site Area(about) : 1,518 m²

N.T.S

Plan Showing Filling of Land and Pond

**Goldrich Planners &
Surveyors Ltd.**

July 2025

**Lots 176(part) and 179 RP(part) in D.D. 110
Yuen Long, N.T.**

**Plan 5
(P 25020A)**