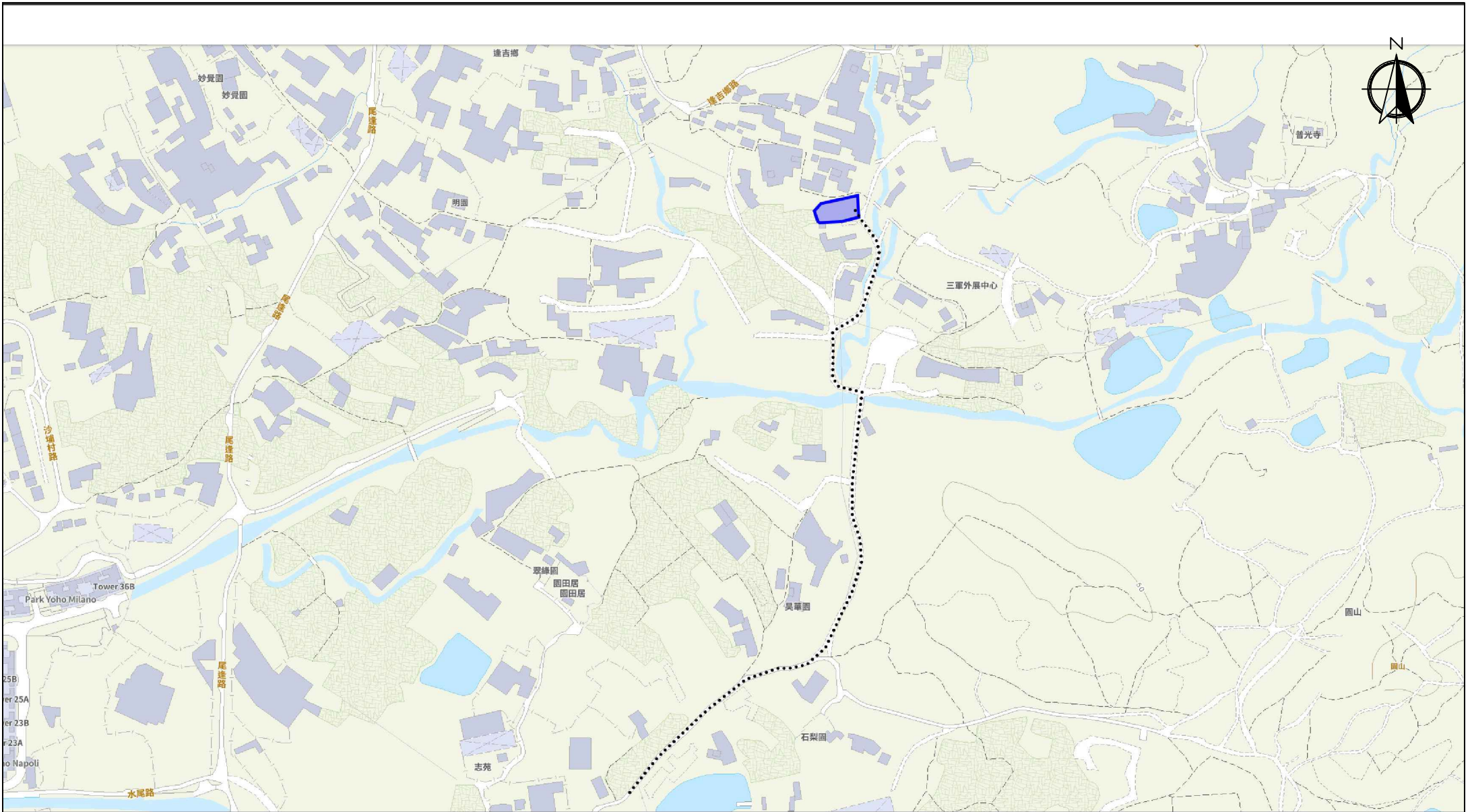


Legend:

Application Site 申請範圍

<p><u>Appendix 1</u></p> <p>Location: DD 107 Lot 1257 (Part)</p> <p>OZP: S/YL-KTN/11</p> <p>District: Kam Tin North</p> <p>Zoning: Agriculture</p> <p>Date: 12 August 2025</p>	<p><u>Location</u></p> <p>位置圖</p> <p>擬議臨時露天存放連附屬設施 及相關填土工程(為期3年)</p> <p>Proposed Temporary Open Storage with Ancillary Facilities and associated Filling of Land for a Period of 3 Years</p>	<p><u>SCALE</u></p> <p>1:1000</p> <p>@A4</p>	
		For Identification Only	Drawing No.: 1-01





Scale: Undefined @A4

Captured from map.gov.hk on 12<sup>th</sup> August 2025

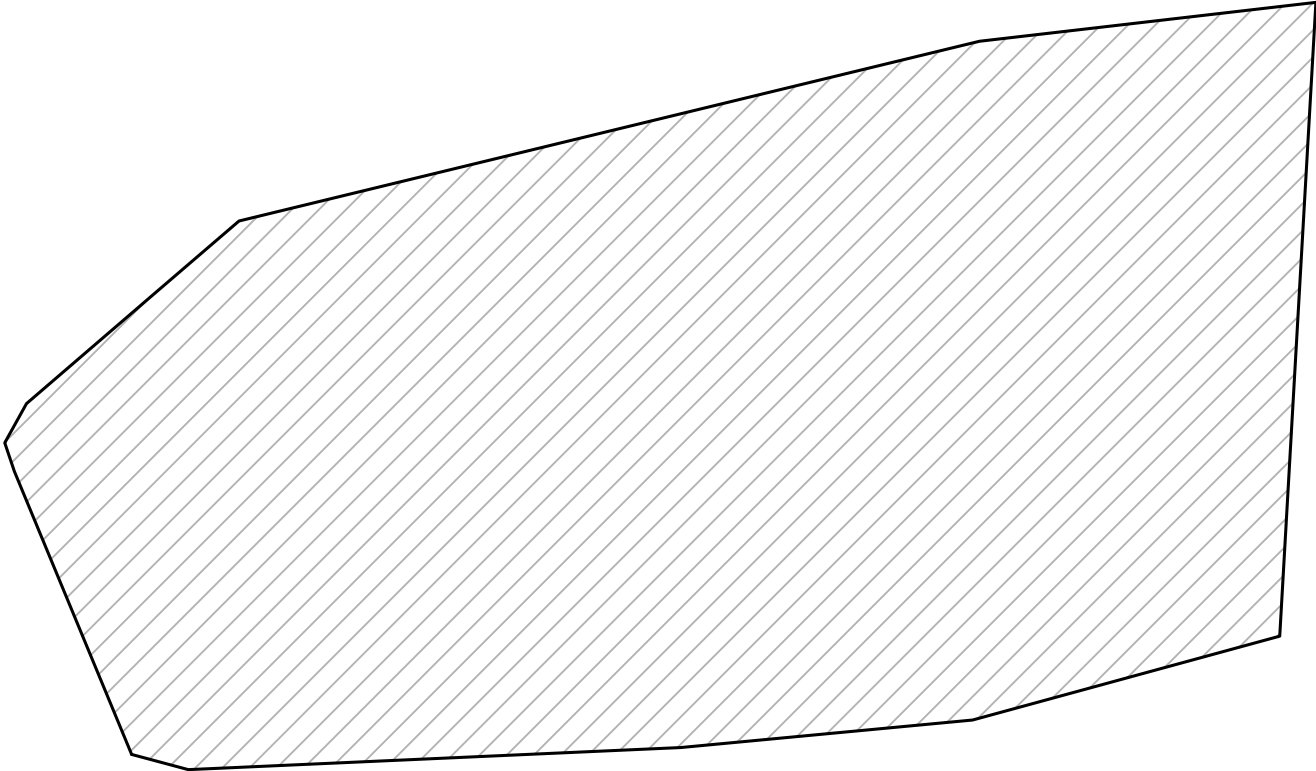
Appendix 3 Existing Vehicular Access	Location: D.D. 107 Lot 1257 (Part) OZP: S/YL-KTN/11 District: Kam Tin North Zoning: Agriculture	Project: Proposed Temporary Open Storage with Ancillary Facilities and Associated Filling of Land For a Period of 3 Years	Width of Shui Mei Road: 3-5m (About)  Map Legend: ●●●●● Road Path — Site Boundary	Drawing No.: 3-01
				For Identification Only Date: 12/08/2025

Proposed Filling of Land Perimeter


Application Site Area: 816.9 m<sup>2</sup>(About)  
Existing Land Filling: 816.9 m<sup>2</sup> (About)  
Depth of Land Filling: About 0.4 m  
Original Site Levels: +16.7 mPD (About)  
Existing Site Levels: +17.1 mPD (About)  
Material of Filling: Concrete  
Proposed Use: Open Storage Area, structures building and Circulation Space



\* To regularize filling of land in the application site area.



Legend:

 Paved Area 平整範圍

<u>Appendix 4</u>	<u>Paved Area</u> 平整位置圖	<u>SCALE</u>	
Location: DD 107 Lot 1257 (Part)	擬議臨時露天存放連附屬設施 及相關填土工程(為期3年)	1:250	
OZP: S/YL-KTN/11 District: Kam Tin North Zoning: Agriculture		@A4	
Date: 12 August 2025		Proposed Temporary Open Storage with Ancillary Facilities and associated Filling of Land for a Period of 3 Years	For Identification Only
	4-01		