

Project 項目名稱:

Proposed Temporary Warehouse (Excluding Dangerous Goods Godown) with Ancillary Facilities for a Period of 3 Years and Associated Filling of Land at Lot 1595 (Part) in D.D.113, Ma On Kong, Kam Tin, Yuen Long

Drawing Title 圖紙標題:

Location Plan

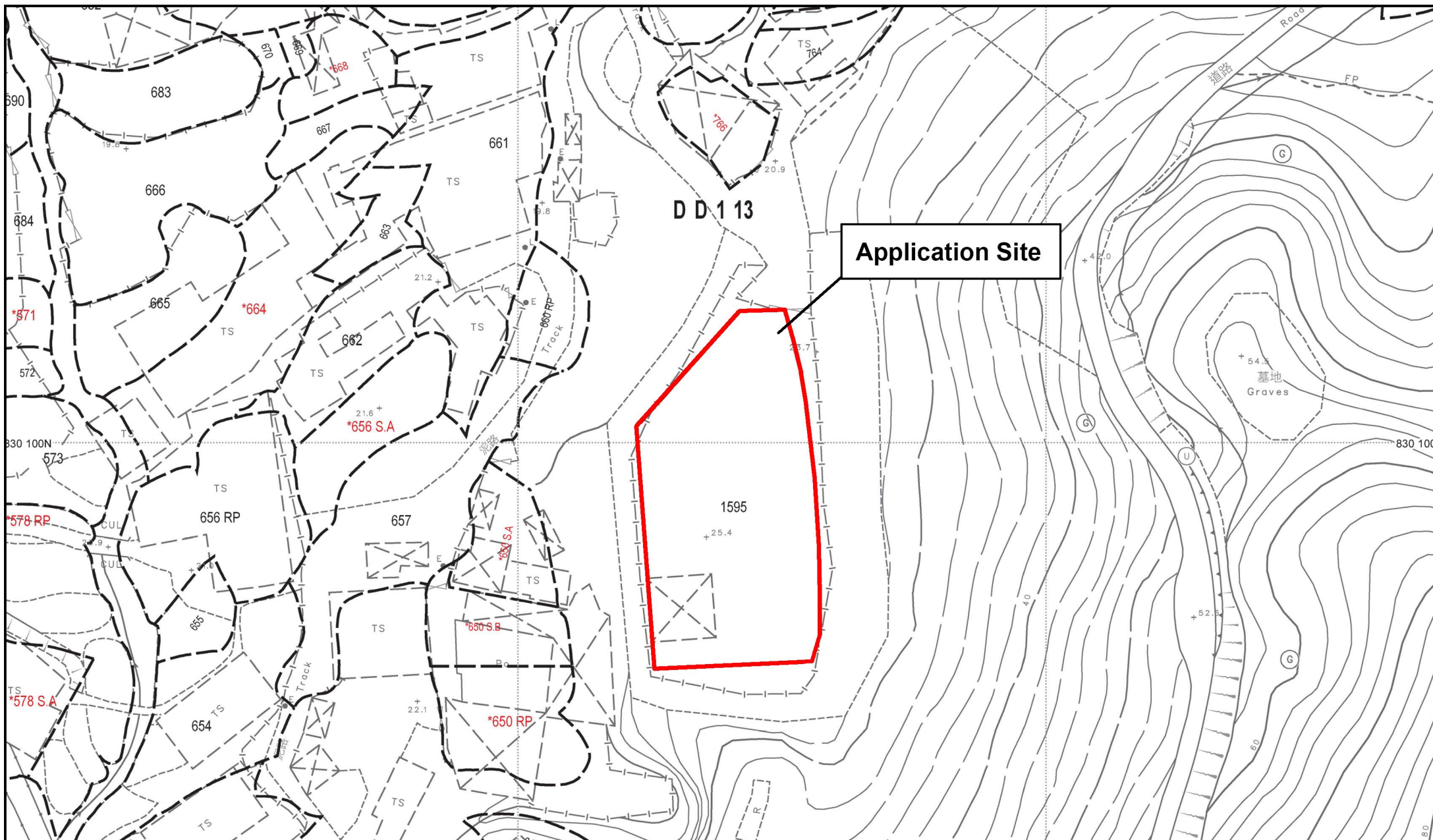
Drawing No. 圖號:


20250222

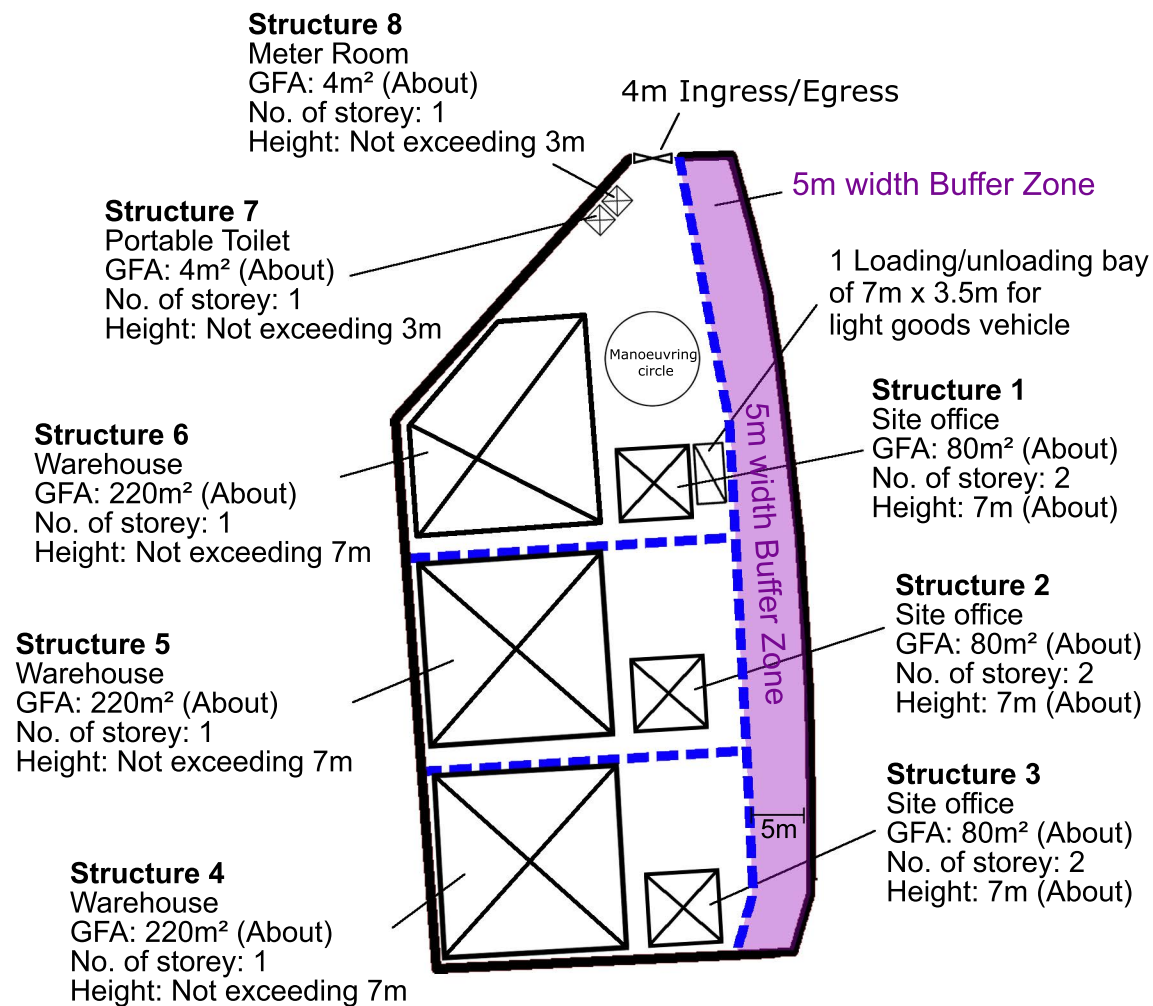
Remarks 備註:

●●● Vehicular access leading from Kam Ho Road





|  |   |  |                    |
|--|---|--|--------------------|
|  | <p>Project 項目名稱:<br/> <b>Proposed Temporary Warehouse (Excluding Dangerous Goods Godown) with Ancillary Facilities for a Period of 3 Years and Associated Filling of Land at Lot 1595 (Part) in D.D.113, Ma On Kong, Kam Tin, Yuen Long</b></p> | <p>Drawing Title 圖紙標題:<br/> <b>Site Plan</b></p> <p>Drawing No. 圖號:<br/> <b>20250222</b></p> | <p>Remarks 備註:</p> |
|  |   |  |                    |



4m Ingress/Egress

### Land Filling Area

For site formation of structures and circulation path

Area: 1600m<sup>2</sup> (ABOUT)

Existing site level: +25.4mPD (ABOUT)

Proposed site level: +25.6mPD (ABOUT)

Depth of land filling : No more than 0.2m

Land Filling Materials : Concrete

