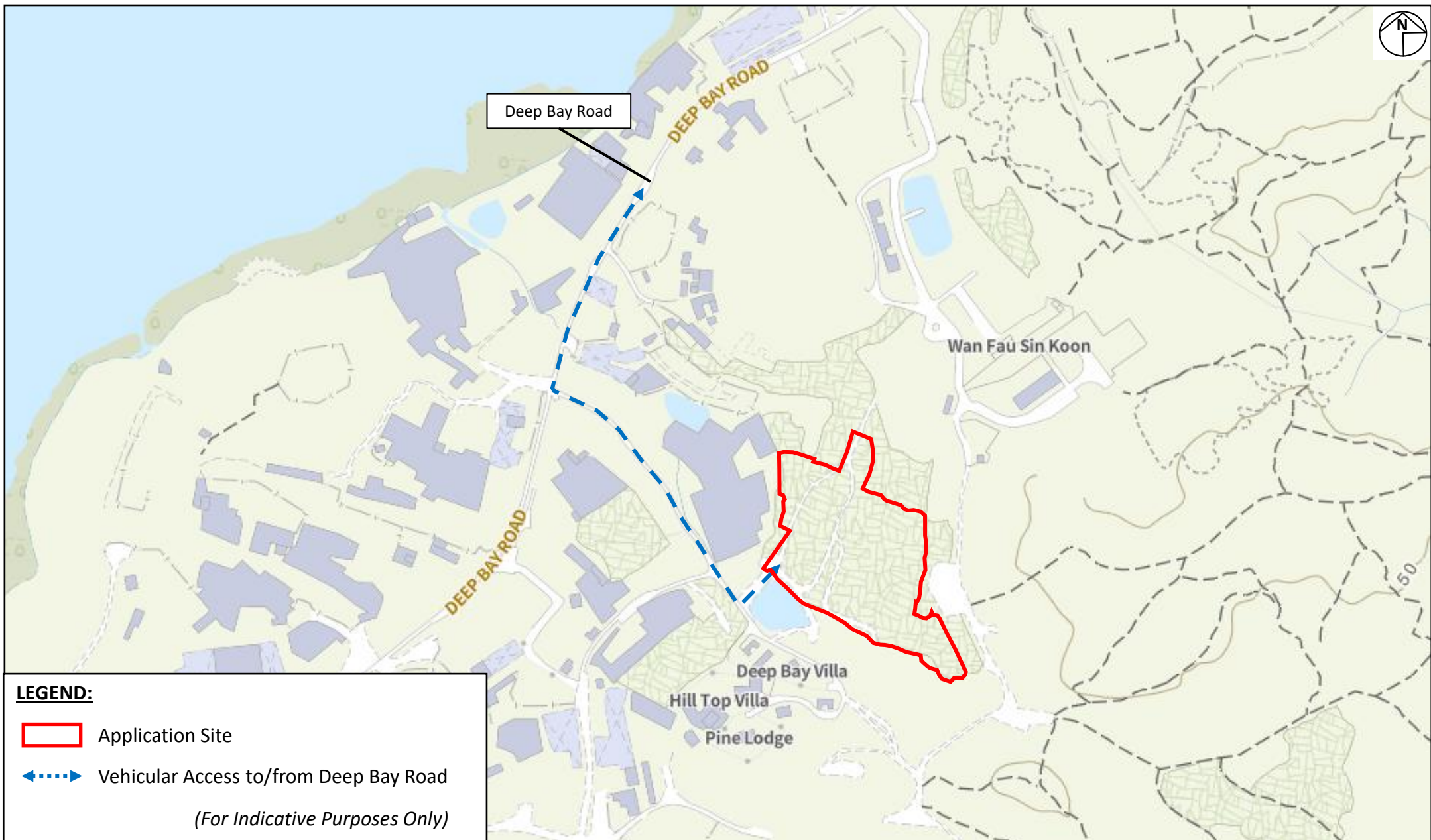


## List of Figures

|          |  |
|----------|--|
| Figure 1 | Location Plan  |
| Figure 2 | Extract of Lot Index Plan (No. ags_ S00000126199_0001)                                     |
| Figure 3 | Extract of the Approved Lau Fau Shan and Tsim Bei Tsui Outline Zoning Plan No. S/YL-LFS/11 |
| Figure 4 | Indicative Layout Plan   |
| Figure 5 | Landscape Proposal   |



**Project:**

Section 16 Planning Application for Proposed Temporary Open Storage of Construction Materials and Construction Equipment for a Period of 3 Years at Lot Nos. 1809 (Part), 1813, 1814, 1815 (Part), 1816, 1817 (Part), 1819, 1820, 1824, 1825, 1826, 1827, 1828, 1829, 1830, 1831 S.A, 1831 S.B, 1832, 1833, 1834, 1835, 1837, 1838, 1839 (Part), 1840, 1841, 1842 and 1843 in D.D. 129, Lau Fau Shan, Yuen Long, New Territories

**Title:**

Location Plan

**Figure:**

1

**Scale:**

Not to Scale

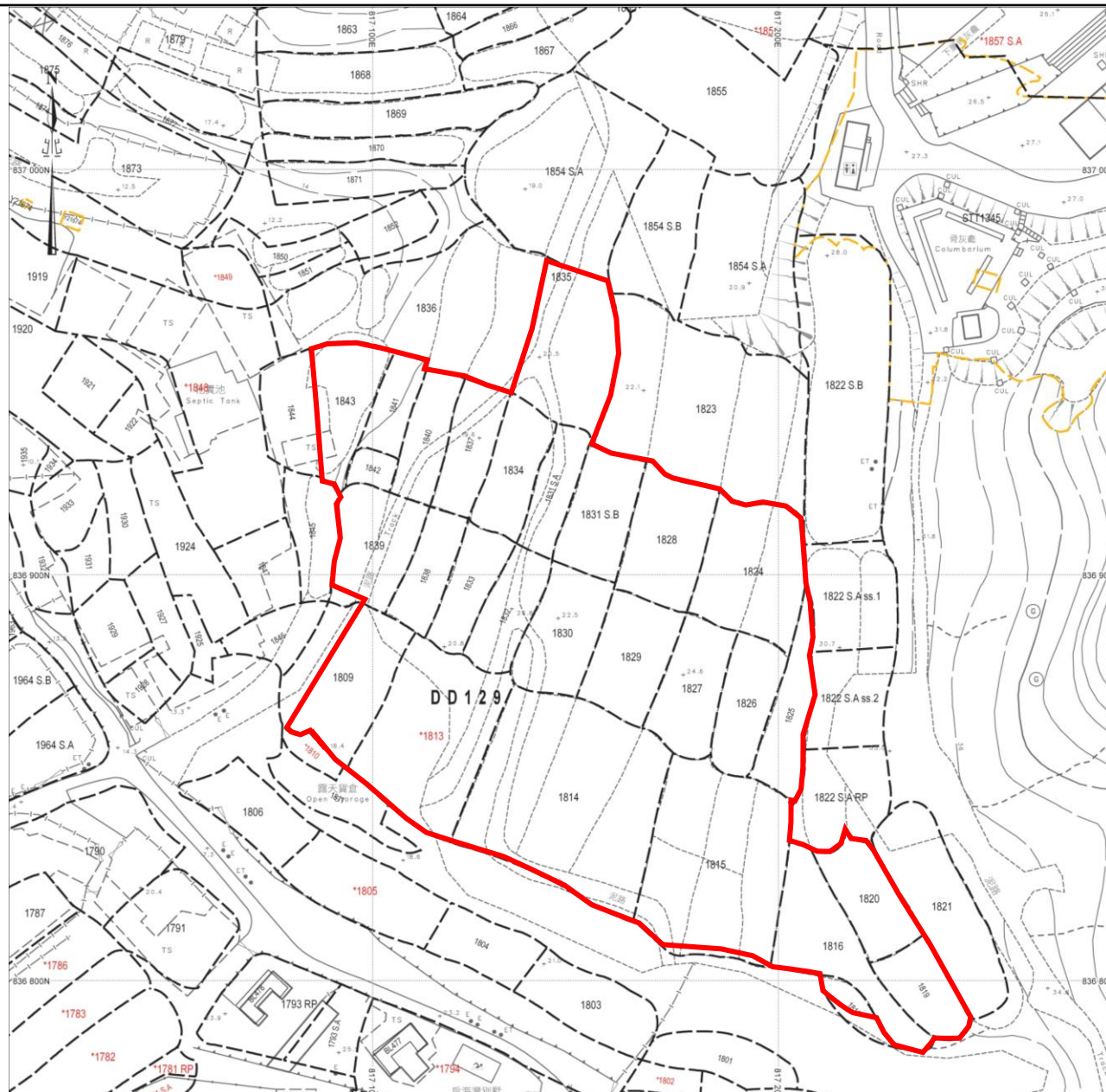
**Date:**

Mar 2025

Ref.: ADCL/PLG-10289-R002/F001



GRANDMAX SURVEYORS LIMITED  
俊滙測量師行有限公司



**LEGEND:**



Application Site

(For Indicative Purposes Only)

**Project:**

Section 16 Planning Application for Proposed Temporary Open Storage of Construction Materials and Construction Equipment for a Period of 3 Years at Lot Nos. 1809 (Part), 1813, 1814, 1815 (Part), 1816, 1817 (Part), 1819, 1820, 1824, 1825, 1826, 1827, 1828, 1829, 1830, 1831 S.A, 1831 S.B, 1832, 1833, 1834, 1835, 1837, 1838, 1839 (Part), 1840, 1841, 1842 and 1843 in D.D. 129, Lau Fau Shan, Yuen Long, New Territories

**Title:**

Extract of Lot Index Plan  
(No. ags\_S00000126199\_0001)

**Figure:**

2

**Scale:**

Not to Scale

**Date:**

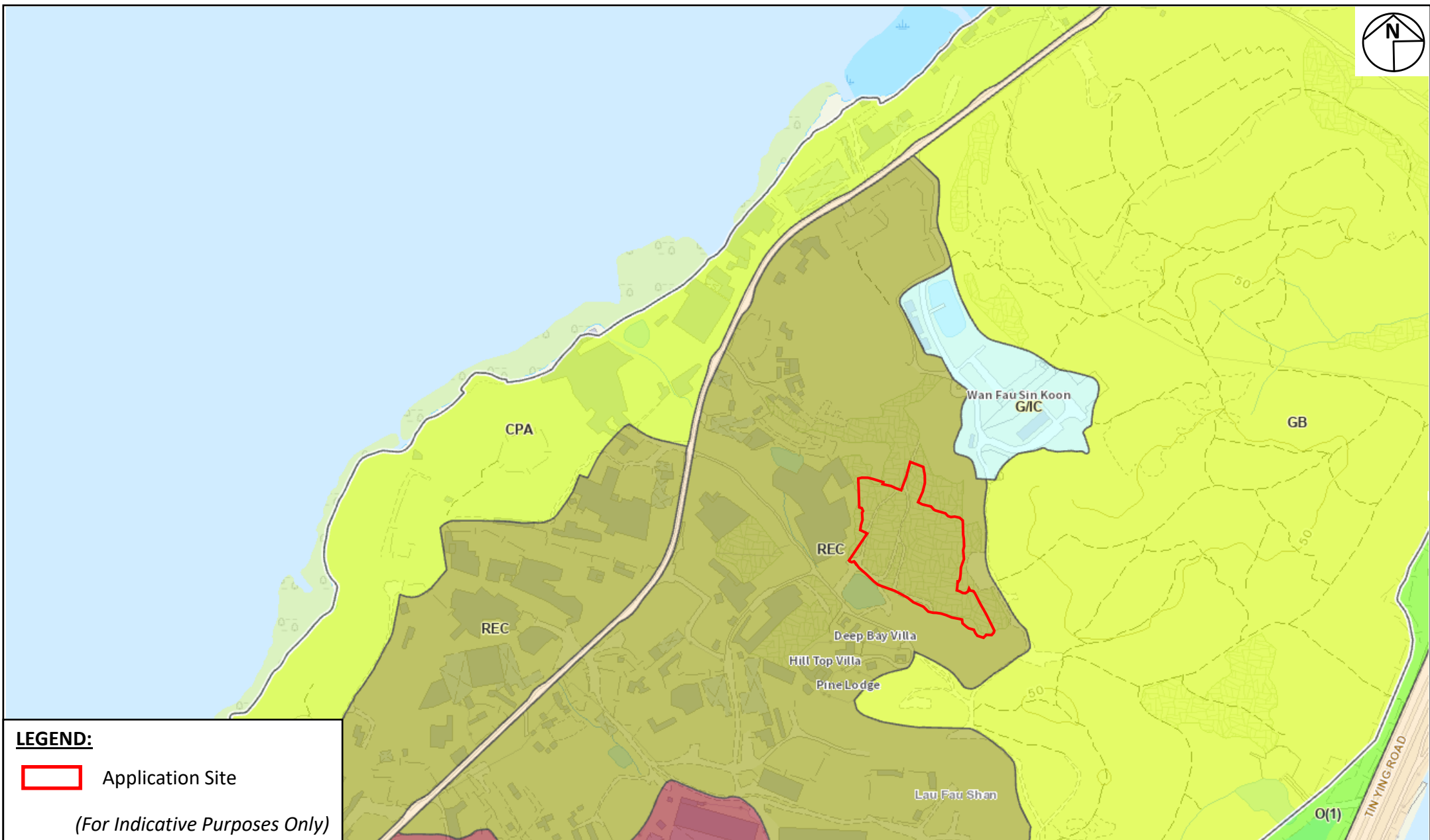
Mar 2025

Ref.: ADCL/PLG-10289-R002/F002



GRANDMAX SURVEYORS LIMITED  
俊滙測量師行有限公司





**Project:**

Section 16 Planning Application for Proposed Temporary Open Storage of Construction Materials and Construction Equipment for a Period of 3 Years at Lot Nos. 1809 (Part), 1813, 1814, 1815 (Part), 1816, 1817 (Part), 1819, 1820, 1824, 1825, 1826, 1827, 1828, 1829, 1830, 1831 S.A, 1831 S.B, 1832, 1833, 1834, 1835, 1837, 1838, 1839 (Part), 1840, 1841, 1842 and 1843 in D.D. 129, Lau Fau Shan, Yuen Long, New Territories

**Title:**

Extract of the Approved Lau Fau Shan and Tsim Bei Tsui Outline Zoning Plan No. S/YL-LFS/11

Ref.: ADCL/PLG-10289-R002/F003

**Figure:**

3

**Scale:**

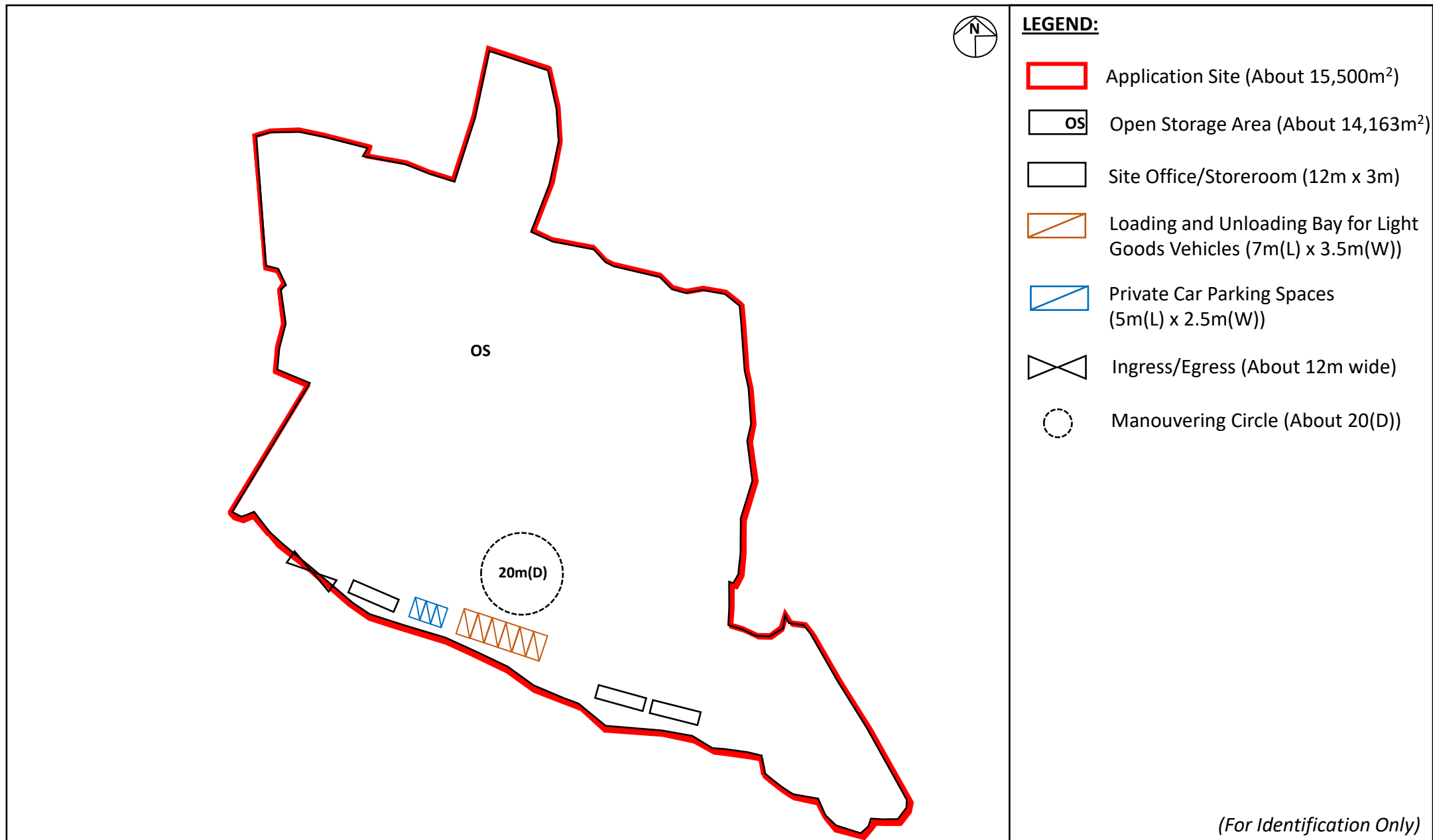
Not to Scale

**Date:**

Mar 2025



GRANDMAX SURVEYORS LIMITED  
俊滙測量師行有限公司



**Project:**

Section 16 Planning Application for Proposed Temporary Open Storage of Construction Materials and Construction Equipment for a Period of 3 Years at Lot Nos. 1809 (Part), 1813, 1814, 1815 (Part), 1816, 1817 (Part), 1819, 1820, 1824, 1825, 1826, 1827, 1828, 1829, 1830, 1831 S.A, 1831 S.B, 1832, 1833, 1834, 1835, 1837, 1838, 1839 (Part), 1840, 1841, 1842 and 1843 in D.D. 129, Lau Fau Shan, Yuen Long, New Territories

**Title:**

Indicative Layout Plan

**Figure:**

4

**Scale:**

Not to Scale

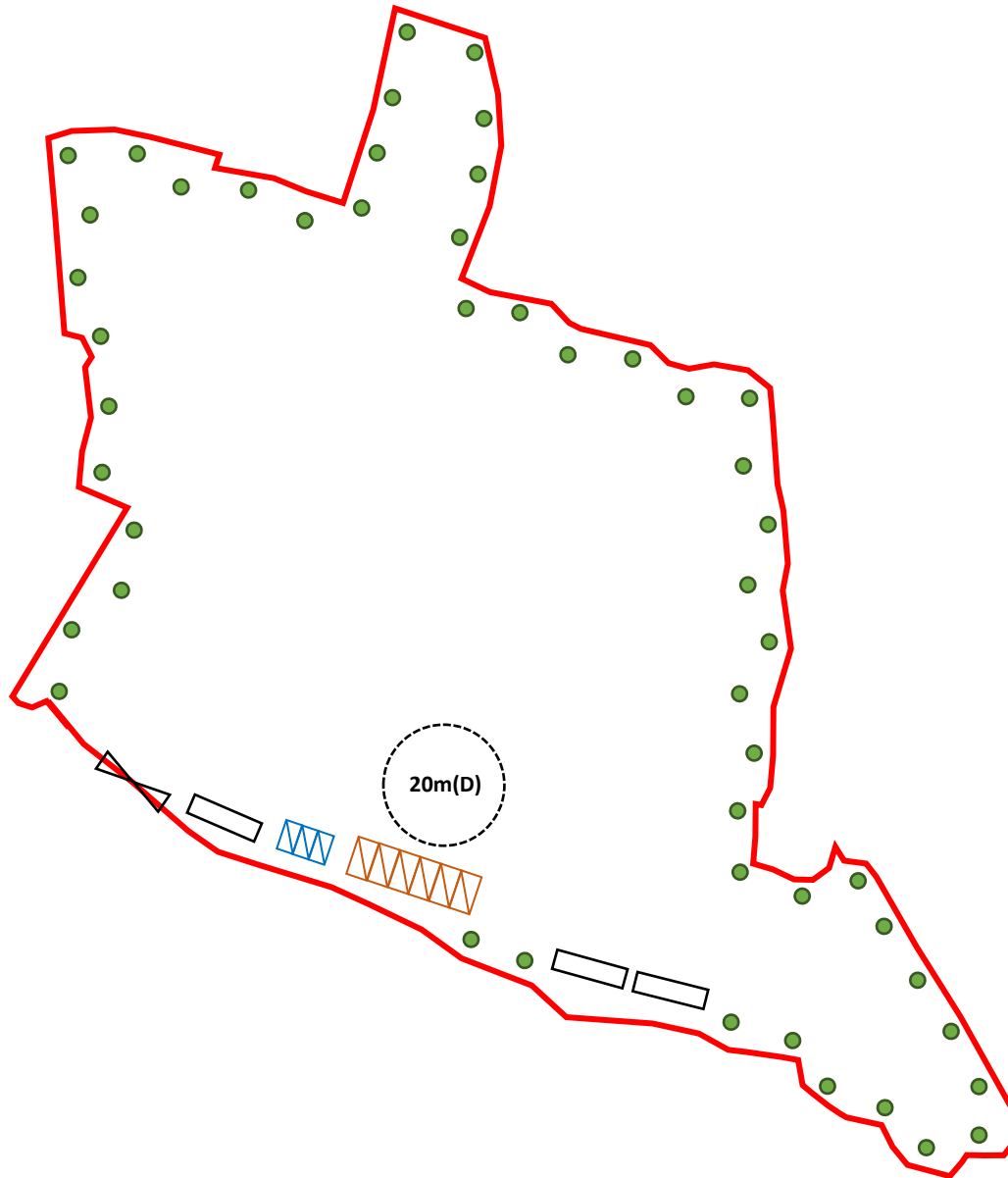
**Date:**

Mar 2025



Ref.: ADCL/PLG-10289-R002/F004



GRANDMAX SURVEYORS LIMITED  
俊滙測量師行有限公司



**LEGEND:**

-  The Application Site
-  Proposed Trees  
Total: 50 nos. *Ficus microcarpa*  
(Min. 2.75m tall, 4m spacing)

Remarks: All trees will be planted at least 1m between the trees and boundary fencing, and 3m between trees and buildings.

(For Identification Only)

**Project:**

Section 16 Planning Application for Proposed Temporary Open Storage of Construction Materials and Construction Equipment for a Period of 3 Years at Lot Nos. 1809 (Part), 1813, 1814, 1815 (Part), 1816, 1817 (Part), 1819, 1820, 1824, 1825, 1826, 1827, 1828, 1829, 1830, 1831 S.A, 1831 S.B, 1832, 1833, 1834, 1835, 1837, 1838, 1839 (Part), 1840, 1841, 1842 and 1843 in D.D. 129, Lau Fau Shan, Yuen Long, New Territories

**Title:**

Landscape Proposal

**Figure:**

5

**Scale:**

Not to Scale

**Date:**

Mar 2025

Ref.: ADCL/PLG-10289-R002/F005

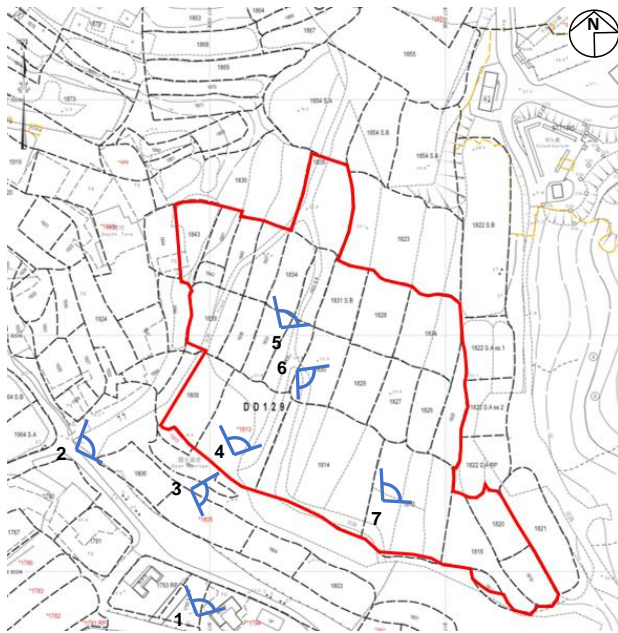


GRANDMAX SURVEYORS LIMITED  
俊滙測量師行有限公司

## Illustration 1

Existing Condition of the Application Site and the Surrounding Areas





**LEGEND:**

The Application Site    ▲ Viewpoint

*(For Identification Only)*



**Project:**

Section 16 Planning Application for Proposed Temporary Open Storage of Construction Materials and Construction Equipment for a Period of 3 Years at Lot Nos. 1809 (Part), 1813, 1814, 1815 (Part), 1816, 1817 (Part), 1819, 1820, 1824, 1825, 1826, 1827, 1828, 1829, 1830, 1831 S.A, 1831 S.B, 1832, 1833, 1834, 1835, 1837, 1838, 1839 (Part), 1840, 1841, 1842 and 1843 in D.D. 129, Lau Fau Shan, Yuen Long, New Territories

**Title:**

Existing Condition of the Application Site and the Surrounding Areas

**Illustration:**

1

**Scale:**

N.A.

**Date:**

Mar 2025

Ref.: ADCL/PLG-10289-R002/I001



GRANDMAX SURVEYORS LIMITED  
俊滙測量師行有限公司