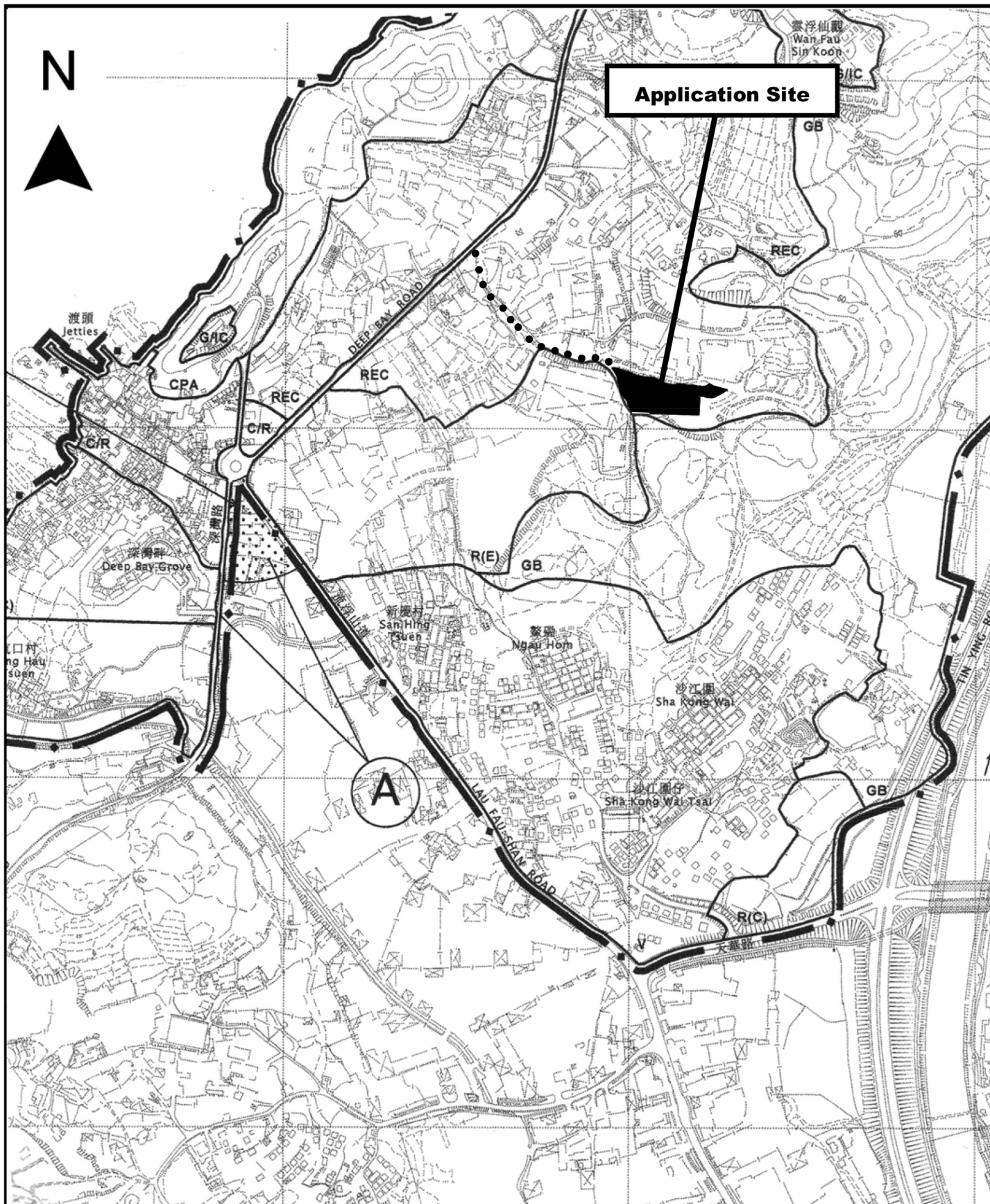
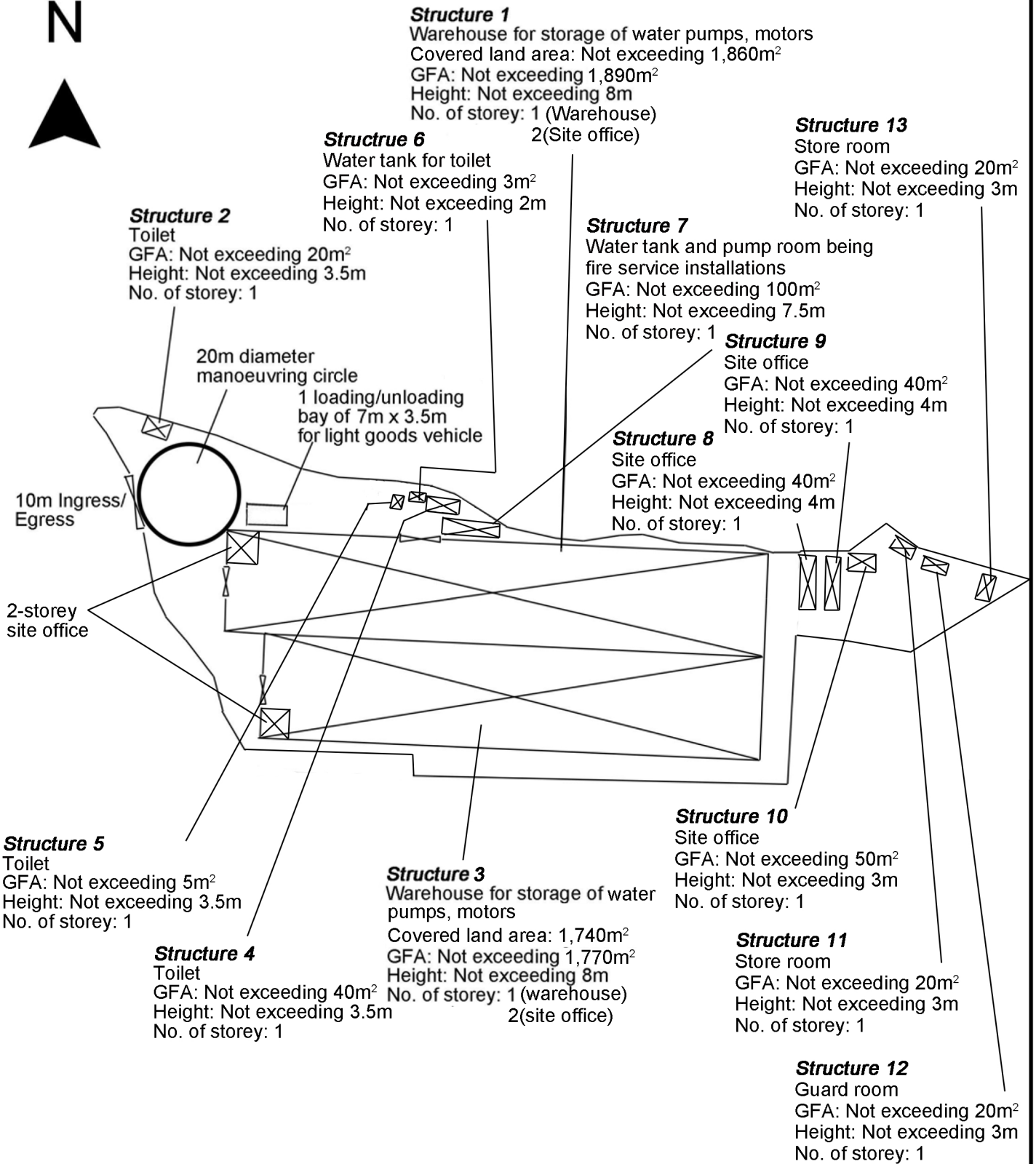


<p>Project 項目名稱:          Proposed Temporary Warehouse for Storage of Documents for a Period of 3 Years at Lots 1679 (Part), 1684 (Part) 1685 (Part) &amp; 1690 (Part) in D.D. 129 &amp; Adjoining Government Land, Lau Fau Shan, Yuen Long, N.T.</p>	<p>Drawing Title 圖目:  <b>Application Site</b></p> <p>Drawing No. 圖號:  <b>Figure 1</b></p>	<p>Remarks 備註:</p> <p>Scale 比例:          1:1000</p>
---	---	---



<p>Project 項目名稱:          Proposed Temporary Warehouse for Storage of Water Pump and Motors for a Period of 3 Years at Lots 1679 (Part), 1684 (Part) 1685 (Part) &amp; 1690 (Part) in D.D. 129 &amp; Adjoining Government Land, Lau Fau Shan, Yuen Long, N.T.</p>	<p>Drawing Title 圖目:          Location Plan</p> <p>Drawing No. 圖號:          Figure 2</p>	<p>Remarks 備註:          ●●● Vehicular access leading from Deep Bay Road</p> <p>Scale 比例:          1:7500</p>
---	--	--

N



Project 項目名稱:

Proposed Temporary Warehouse for Storage of Water Pump and Motors for a Period of 3 Years at Lots 1679 (Part), 1684 (Part) 1685 (Part) & 1690 (Part) in D.D. 129 & Adjoining Government Land, Lau Fau Shan, Yuen Long, N.T.

Drawing Title 圖目:

Proposed Layout Plan

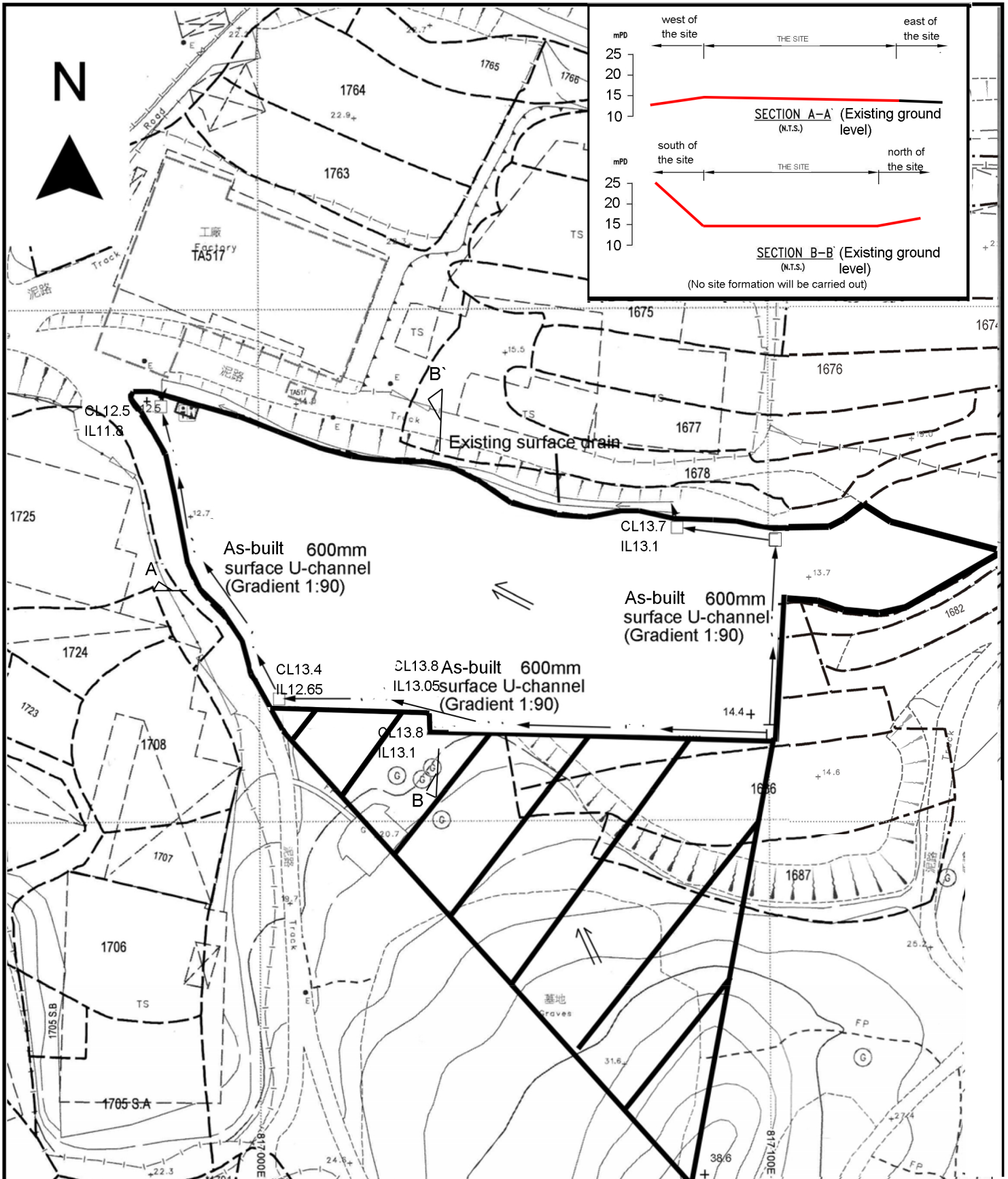
Remarks 備註:

Drawing No. 圖號:

Figure 3

Scale 比例:

1:1000



Project 項目名稱:  
**Proposed Temporary Warehouse for Storage of Water Pump and Motors for a Period of 3 Years at Lots 1679 (Part), 1684 (Part) 1685 (Part) & 1690 (Part) in D.D. 129 & Adjoining Government Land, Lau Fau Shan, Yuen Long, N.T.**

Drawing Title 圖目:  
**As-built Drainage Plan**

Drawing No. 圖號:  
**Figure 4**

Remarks 備註:

- Proposed catchpit
- +14.4 Level (mPD)
- ← Flow of Surface Runoff
- ▨ External catchment

Scale 比例:  
**1:1000**