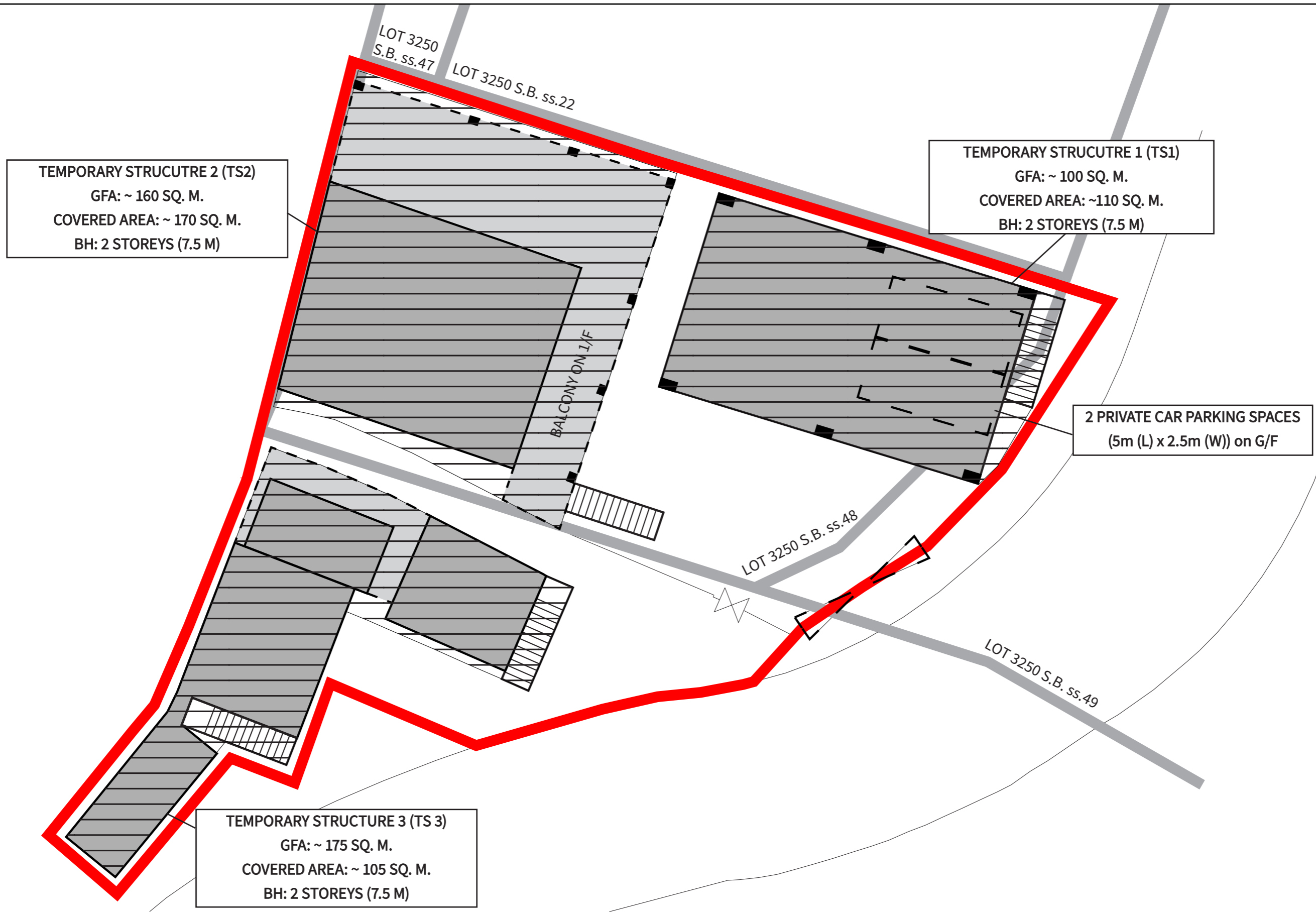



<b>DRAWING TITLE:</b> LOCATION PLAN	<b>LEGEND:</b> <div><div></div> APPLICATION BOUNDARY</div> <div><div></div> SIMILAR PLANNING APPLICATIONS</div>	<b>SCALE:</b> 1:1000	<b>PREPARED BY:</b> <div> DeSPACE (International) Limited</div>
<b>DRAWING NO.:</b> FIGURE 1		<b>DATE:</b> SEPTEMBER 2025	

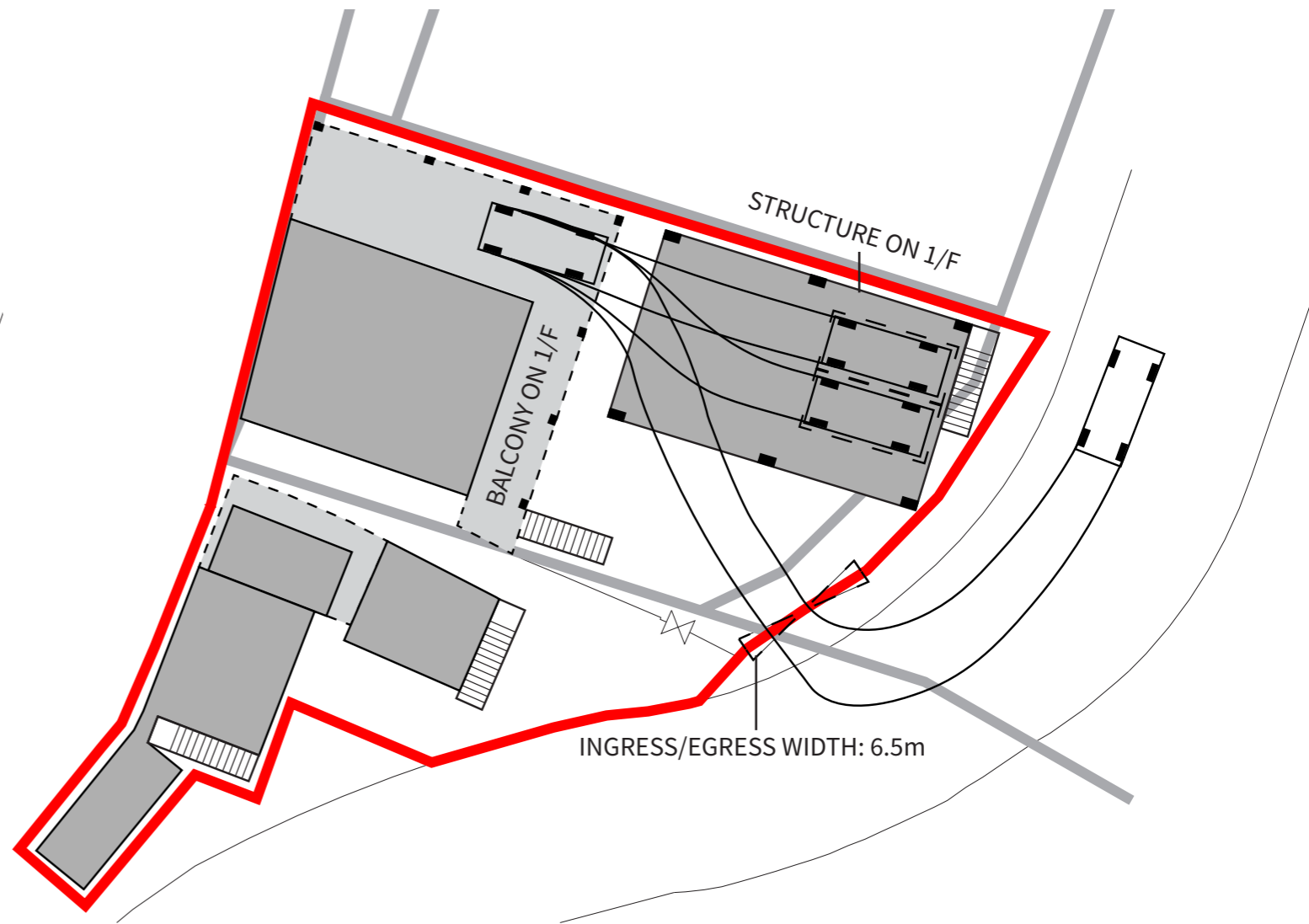
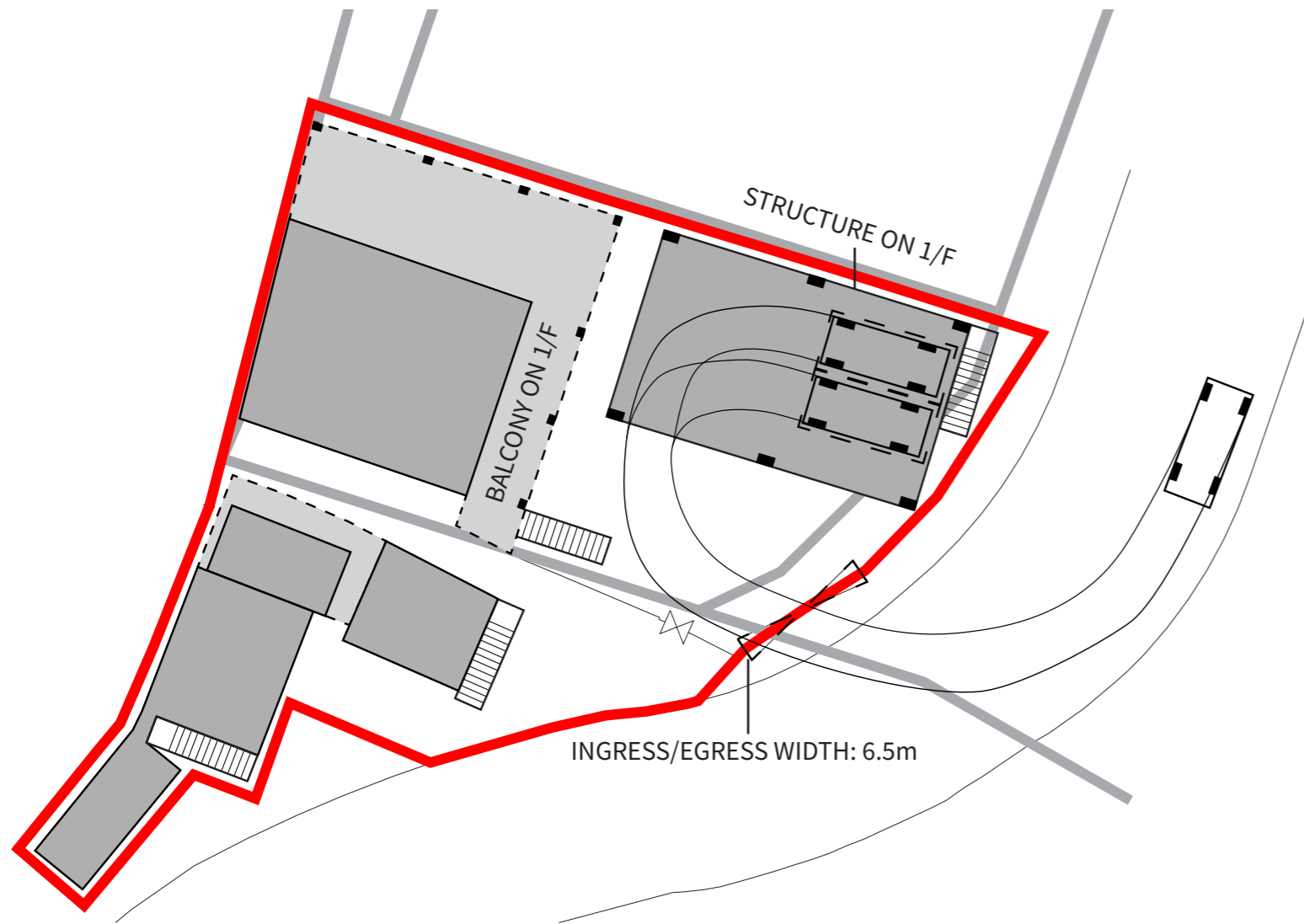


<b>DRAWING TITLE:</b> SITE PLAN	<b>LEGEND:</b> <div><div></div> APPLICATION BOUNDARY</div> <div><div></div> LOT BOUNDARY</div> <div><div></div> ENCLOSED STRUCTURE</div> <div><div></div> OPEN SIDED STRUCTURE</div> <div><div></div> METAL SHED ON ROOF</div>	<b>SCALE:</b> 1:175	<b>PREPARED BY:</b>  DeSPACE (International) Limited
<b>DRAWING NO.:</b> FIGURE 2		<b>DATE:</b> SEPTEMBER 2025	



### ENTERING SITE

### EXITING SITE



**DRAWING TITLE:**  
SWEPT PATH ANALYSIS

**DRAWING NO.:**  
FIGURE 3

**LEGEND:**



APPLICATION BOUNDARY



LOT BOUNDARY



ENCLOSED STRUCTURE



OPEN SIDED STRUCTURE



PRIVATE CAR (1.7m (W) x 4.6(L))

**SCALE:**

1:300

**DATE:**

SEPTEMBER 2025

**PREPARED BY:**



DeSPACE (International) Limited