

DRAWING TITLE:
LOCATION PLAN

DRAWING NO.:
FIGURE 1

LEGEND:

APPLICATION BOUNDARY

SIMILAR PLANNING APPLICATIONS

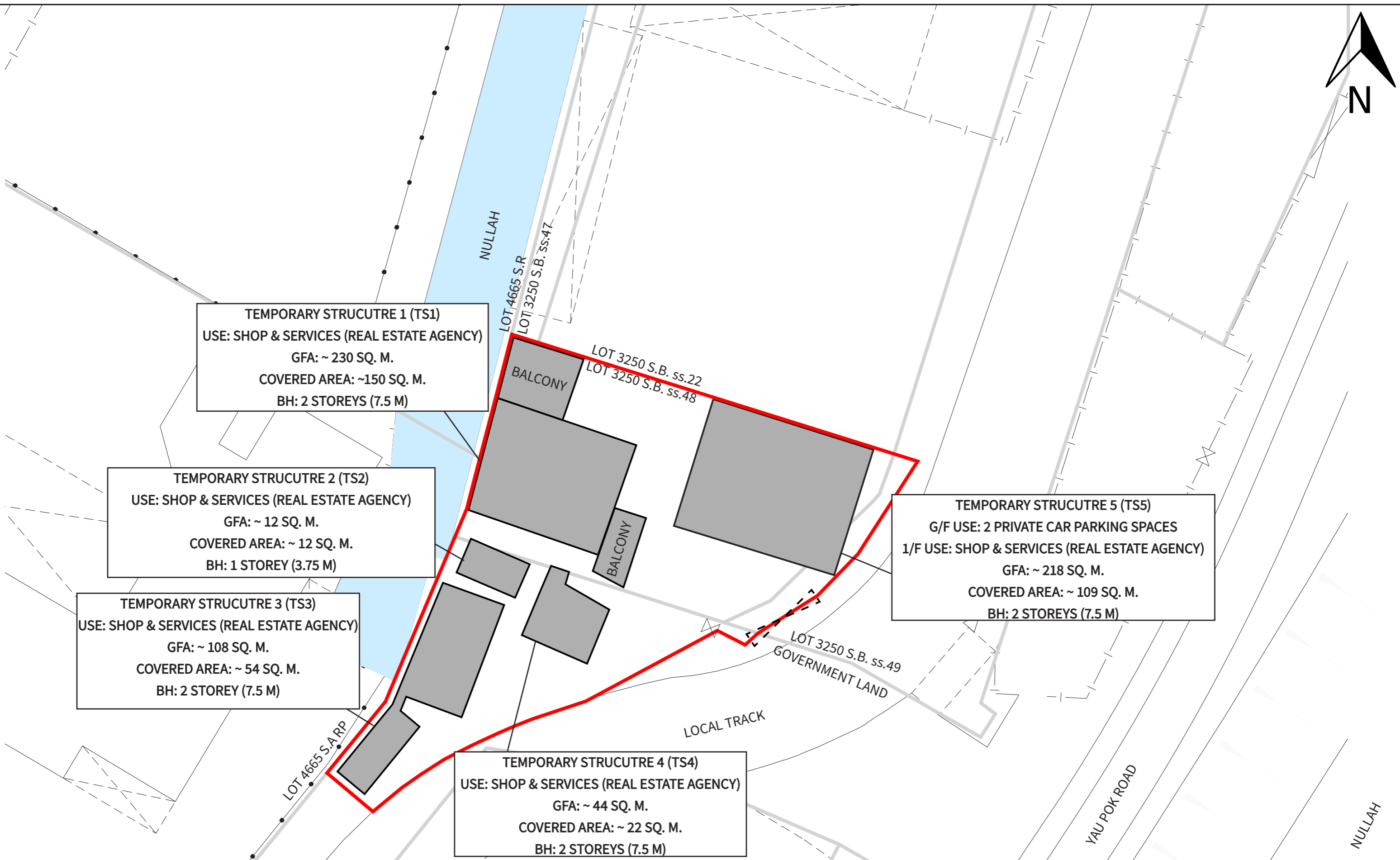
SCALE:
1:1000

DATE:
JUNE 2026

PREPARED BY:



DeSPACE (International) Limited






DRAWING TITLE:

SITE PLAN

DRAWING NO.:

FIGURE 2

LEGEND:

-  APPLICATION BOUNDARY
-  LOT BOUNDARY
-  TEMPORARY STRUCTURES

SCALE:

1:250

DATE:

JUNE 2026

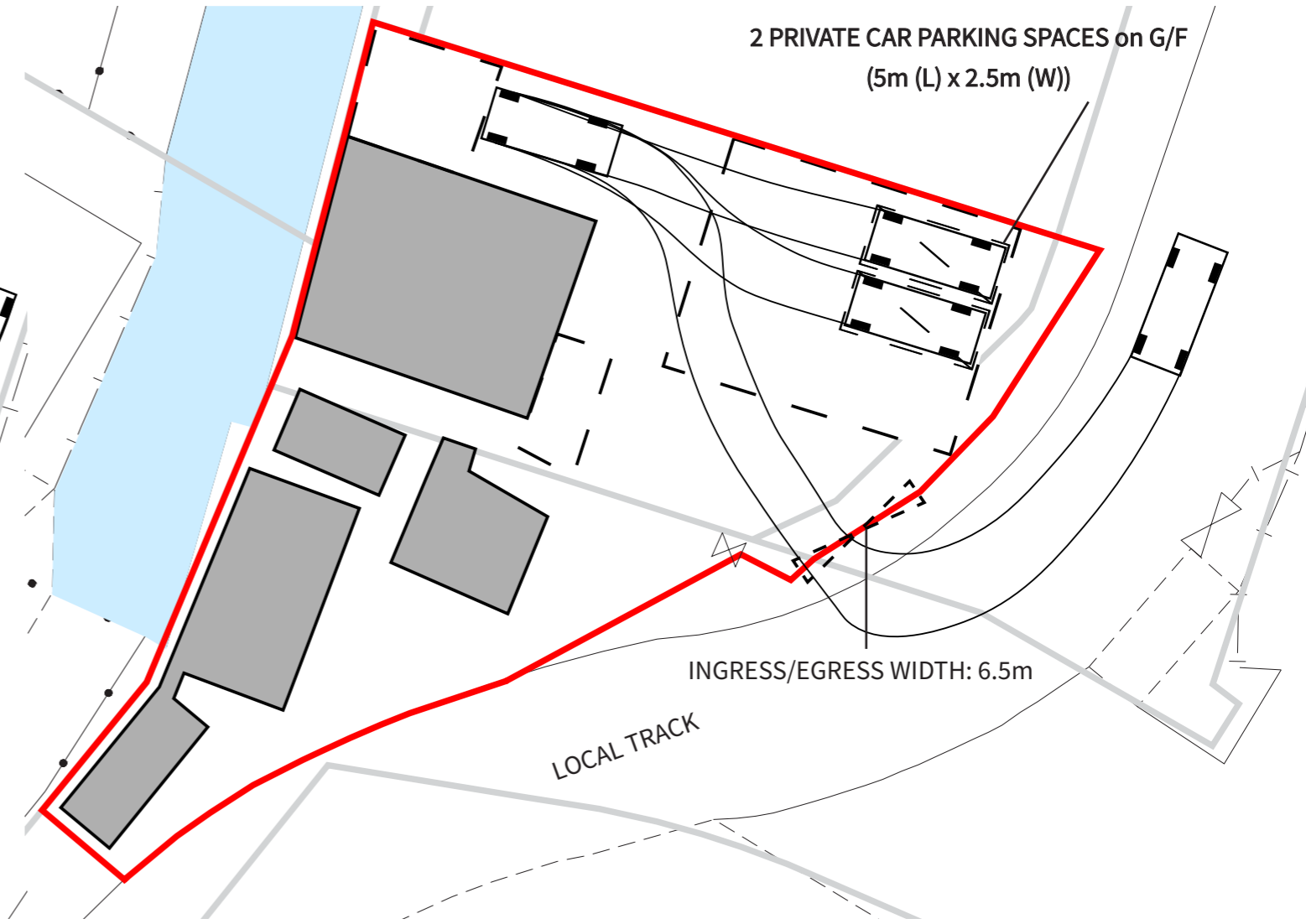
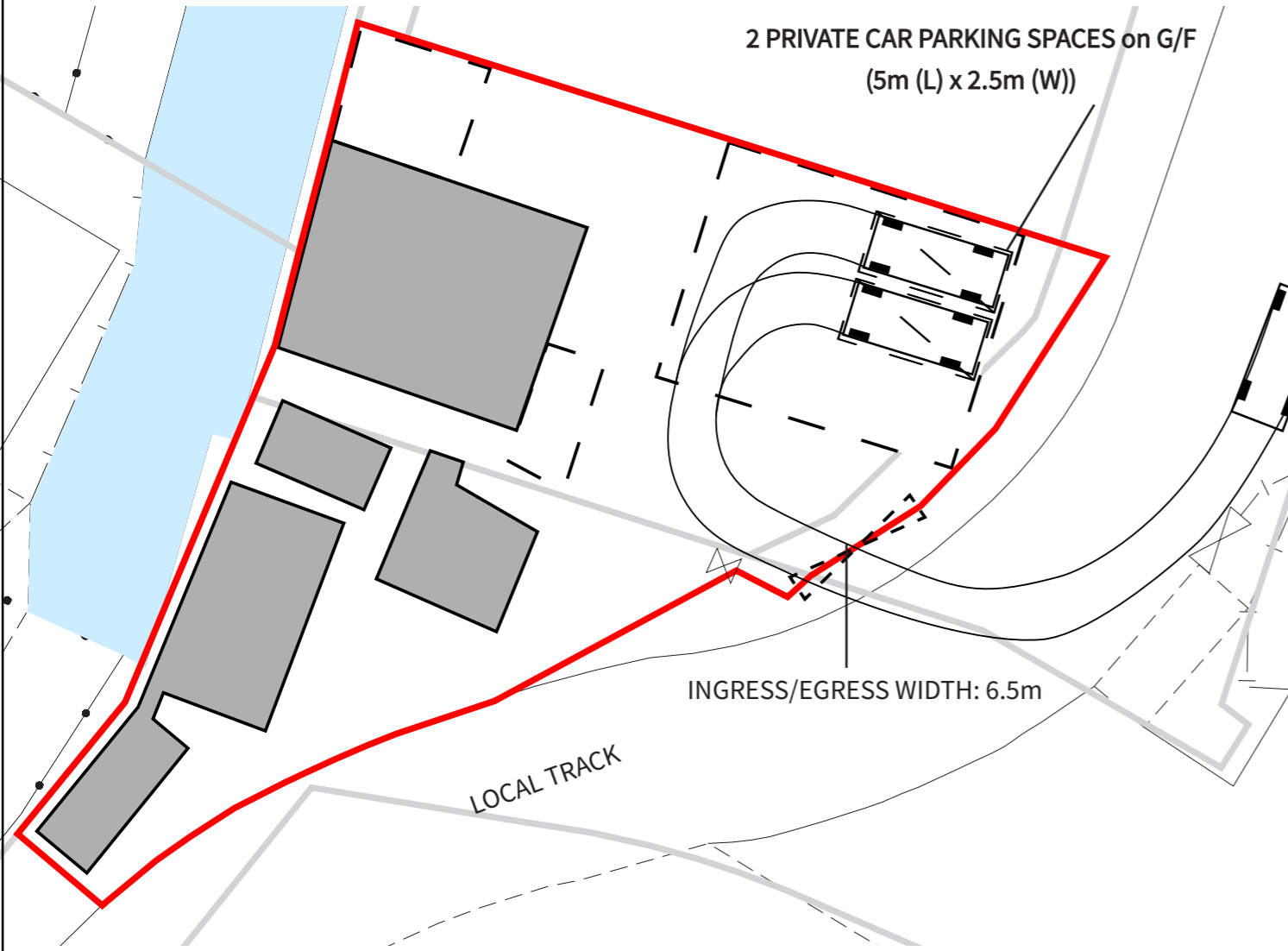
PREPARED BY:





ENTERING SITE




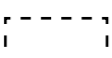
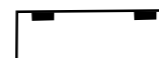
EXITING SITE



DRAWING TITLE:
SWEPT PATH PLAN

DRAWING NO.:
FIGURE 3

LEGEND:

 APPLICATION BOUNDARY	 LOT BOUNDARY	 TEMPORARY STRUCTURES
 STRUCTURE ABOVE	 PRIVATE CAR (4.6m(L) x 1.7m (W))	

SCALE:
N.T.S.

DATE:
APRIL 2026

PREPARED BY:



DeSPACE (International) Limited