T649

T650

T650

T651

T651

T652

T652

T653

LEGEND :

(R) - Retain

(F) - Fell

(T) - Transplant

T653

T654

T654

T655

T655

T656

T656

T657

LEGEND :

(R) - Retain

(F) - Fell

(T) - Transplant

T657

T658

T658

T659

T659

T660



T660

T661

LEGEND :

(R) - Retain

(F) - Fell

(T) - Transplant

T661

T662

T662

T663



T663

T664

T664

T665

LEGEND :

(R) - Retain

(F) - Fell

(T) - Transplant

T665

T669

T669

T670

T670

T671

T671

T672

LEGEND :

(R) - Retain

(F) - Fell

(T) - Transplant

T672

T674



T674

T675

T675

T676

T676

T677

LEGEND :

(R) - Retain

(F) - Fell

(T) - Transplant



T677

T678

T678

T679

T679

T680

T680

T681

LEGEND :

(R) - Retain

(F) - Fell

(T) - Transplant

Photographic Record of Existing Trees

LanDes

SECTION 16 APPLICATION FOR FILLING OF POND FOR PERMITTED AGRICULTURAL USE IN SUB-SECTION 1 AND THE REMAINING PORTION (PORTION) OF SECTION E OF LOT NO. 1212 IN D.D. 115 AND THE DISCREPANT AREAS (PORTION)ADJACENT TO SECTION E OF LOT NO. 1212 IN D.D. 115, NAM SANG WAI, YUEN LONG, NEW TERRITORIES

T681

T682

T628

T683

T683

T684

T684

T685

LEGEND :

(R) - Retain

(F) - Fell

(T) - Transplant

T685

T686

T686

T687



T687

T689

T689

T690

LEGEND :

(R) - Retain

(F) - Fell

(T) - Transplant

Photographic Record of Existing Trees

LanDes

SECTION 16 APPLICATION FOR FILLING OF POND FOR PERMITTED AGRICULTURAL USE IN SUB-SECTION 1 AND THE REMAINING PORTION (PORTION) OF SECTION E OF LOT NO. 1212 IN D.D. 115 AND THE DISCREPANT AREAS (PORTION)ADJACENT TO SECTION E OF LOT NO. 1212 IN D.D. 115, NAM SANG WAI, YUEN LONG, NEW TERRITORIES

T690

T691

T691

T692

T692

T693

T693

T694

LEGEND :

(R) - Retain

(F) - Fell

(T) - Transplant

T694

T695

T695

T696

T696

T697



T697

T698

LEGEND :

(R) - Retain

(F) - Fell

(T) - Transplant

Photographic Record of Existing Trees

LanDes

SECTION 16 APPLICATION FOR FILLING OF POND FOR PERMITTED AGRICULTURAL USE IN SUB-SECTION 1 AND THE REMAINING PORTION (PORTION) OF SECTION E OF LOT NO. 1212 IN D.D. 115 AND THE DISCREPANT AREAS (PORTION)ADJACENT TO SECTION E OF LOT NO. 1212 IN D.D. 115, NAM SANG WAI, YUEN LONG, NEW TERRITORIES

T698

T699

T699

T700

T700

T701

T701

T702

LEGEND :

(R) - Retain

(F) - Fell

(T) - Transplant

T702

T703



T703

T704

T704

T705

T705

T706

LEGEND :

(R) - Retain

(F) - Fell

(T) - Transplant

Photographic Record of Existing Trees

LanDes

SECTION 16 APPLICATION FOR FILLING OF POND FOR PERMITTED AGRICULTURAL USE IN SUB-SECTION 1 AND THE REMAINING PORTION (PORTION) OF SECTION E OF LOT NO. 1212 IN D.D. 115 AND THE DISCREPANT AREAS (PORTION)ADJACENT TO SECTION E OF LOT NO. 1212 IN D.D. 115, NAM SANG WAI, YUEN LONG, NEW TERRITORIES

T706

T707

T707

T708

T708

T709

T709

T710

LEGEND :

(R) - Retain

(F) - Fell

(T) - Transplant

T710

T711

T711

T712

T712

T713

T713

T714

LEGEND :

(R) - Retain

(F) - Fell

(T) - Transplant

T714

T715

T715

T716



T716

T717

T717

T718

LEGEND :

(R) - Retain

(F) - Fell

(T) - Transplant

T718

T719

T719

T720

T720

T721

T721

T722

LEGEND :

(R) - Retain

(F) - Fell

(T) - Transplant

Photographic Record of Existing Trees

LanDes

SECTION 16 APPLICATION FOR FILLING OF POND FOR PERMITTED AGRICULTURAL USE IN SUB-SECTION 1 AND THE REMAINING PORTION (PORTION) OF SECTION E OF LOT NO. 1212 IN D.D. 115 AND THE DISCREPANT AREAS (PORTION)ADJACENT TO SECTION E OF LOT NO. 1212 IN D.D. 115, NAM SANG WAI, YUEN LONG, NEW TERRITORIES

T722

T723

T723

T724

T724

T725

T725

T726

LEGEND :

(R) - Retain

(F) - Fell

(T) - Transplant

T726

T727

T727

T728

T728

T729

T729

T730

LEGEND :

(R) - Retain

(F) - Fell

(T) - Transplant

T730

T731

T731

T732

T732

T733

T733

T734

LEGEND :

(R) - Retain

(F) - Fell

(T) - Transplant

T734

T735

T735

T736

T736

T737

T737

T738

LEGEND :

(R) - Retain

(F) - Fell

(T) - Transplant

T738

T740

T740

T742

T742

T743

T743

T744

LEGEND :

(R) - Retain

(F) - Fell

(T) - Transplant

T744

T745

T745

T746

T746

T756



T756

T758

LEGEND :

(R) - Retain

(F) - Fell

(T) - Transplant

T758

T759

T759

T760

T760

T761

T761

T762

LEGEND :

(R) - Retain

(F) - Fell

(T) - Transplant

T762

T764

T764

T765

T765

T766

T766

T767

LEGEND :

(R) - Retain

(F) - Fell

(T) - Transplant

Photographic Record of Existing Trees

LanDes

SECTION 16 APPLICATION FOR FILLING OF POND FOR PERMITTED AGRICULTURAL USE IN SUB-SECTION 1 AND THE REMAINING PORTION (PORTION) OF SECTION E OF LOT NO. 1212 IN D.D. 115 AND THE DISCREPANT AREAS (PORTION)ADJACENT TO SECTION E OF LOT NO. 1212 IN D.D. 115, NAM SANG WAI, YUEN LONG, NEW TERRITORIES

T767

T768

T768

T769

T769

T770

T770

T771

LEGEND :

(R) - Retain

(F) - Fell

(T) - Transplant

T771

T772

T772

T773

T773

T774

T774

T775

LEGEND :

(R) - Retain

(F) - Fell

(T) - Transplant

T775

T776

T776

T777

T777

T778

T778

T779

LEGEND :

(R) - Retain

(F) - Fell

(T) - Transplant

T779

T70

T780

T781

T781

T782

T782

T783

LEGEND :

(R) - Retain

(F) - Fell

(T) - Transplant

Photographic Record of Existing Trees

LanDes

SECTION 16 APPLICATION FOR FILLING OF POND FOR PERMITTED AGRICULTURAL USE IN SUB-SECTION 1 AND THE REMAINING PORTION (PORTION) OF SECTION E OF LOT NO. 1212 IN D.D. 115 AND THE DISCREPANT AREAS (PORTION)ADJACENT TO SECTION E OF LOT NO. 1212 IN D.D. 115, NAM SANG WAI, YUEN LONG, NEW TERRITORIES

T783

T784

T784

T785

T785

T785

T786

T787

LEGEND :

(R) - Retain

(F) - Fell

(T) - Transplant

Photographic Record of Existing Trees

LanDes

SECTION 16 APPLICATION FOR FILLING OF POND FOR PERMITTED AGRICULTURAL USE IN SUB-SECTION 1 AND THE REMAINING PORTION (PORTION) OF SECTION E OF LOT NO. 1212 IN D.D. 115 AND THE DISCREPANT AREAS (PORTION)ADJACENT TO SECTION E OF LOT NO. 1212 IN D.D. 115, NAM SANG WAI, YUEN LONG, NEW TERRITORIES



T787

T788



T788

T789



T789

T790

T790

T791

LEGEND :

(R) - Retain

(F) - Fell

(T) - Transplant

Photographic Record of Existing Trees

LanDes

SECTION 16 APPLICATION FOR FILLING OF POND FOR PERMITTED AGRICULTURAL USE IN SUB-SECTION 1 AND THE REMAINING PORTION (PORTION) OF SECTION E OF LOT NO. 1212 IN D.D. 115 AND THE DISCREPANT AREAS (PORTION)ADJACENT TO SECTION E OF LOT NO. 1212 IN D.D. 115, NAM SANG WAI, YUEN LONG, NEW TERRITORIES

T791

T792

T792

T793

T793

LEGEND :

(R) - Retain

(F) - Fell

(T) - Transplant

Appendix II

Landscape Master Plan

And

Landscape Sections

LEGEND:

- APPLICATION SITE BOUNDARY
- PROPOSED STANDARD TREE
- CULTIVATION AREA
- POND FISH CULTURE
- PLANTING BUFFER AREA
- PROPOSED DRAINAGE SYSTEM
- +4.50 EXISTING LEVEL
- SITE ENTRANCE

REVISION 校訂	DESCRIPTION 內容摘要	DRAWN 繪圖	DATE 日期	CHECKED 審核	APPROVED 審批

DO NOT SCALE FROM THIS DRAWING 勿按圖量比例

COPYRIGHT RESERVED 保留版權

PROJECT 工程項目
SECTION 16 APPLICATION FOR FILLING OF POND FOR PERMITTED AGRICULTURAL USE IN SUB-SECTION 1 AND THE REMAINING PORTION (PORTION) OF SECTION E OF LOT NO.1212 IN D.D. 115 AND THE DISCREPANT AREAS (PORTION) ADJACENT TO SECTION E OF LOT NO. 1212 IN D.D. 115, NAM SANG WAI, YUEN LONG, NEW TERRITORIES

DRAWING TITLE 圖紙名稱
LANDSCAPE MASTER PLAN

SCALE 比例: 1:1200
DATE 日期: JUN 2025
REVISION 校訂: –
DRAWING NUMBER 圖號: LMP01
DESIGNED 設計: TEL
DRAWN 繪圖: CAD
CHECKED 審核: TEL
APPROVED 審批: TEL

LanDes

LANDES LIMITED 景觀設計有限公司
LANDSCAPE PLANNING, DESIGN AND CONSTRUCTION 景觀規劃及設計，景觀建築
FLAT A, 17/F, SHUN PONT COMMERCIAL BUILDING, 5 – 11 THOMSON ROAD, WAI CHAI, HONG KONG 香港灣仔譚臣道5－11號信邦商業大廈17樓A室
TELEPHONE 2868 0980 FACSIMILE 2868 2203 電話:(八五二) 二八六八 零九八零 傳真:(八五二) 二八六八 二二零三

CAD FILENAME : C2515–LMP01

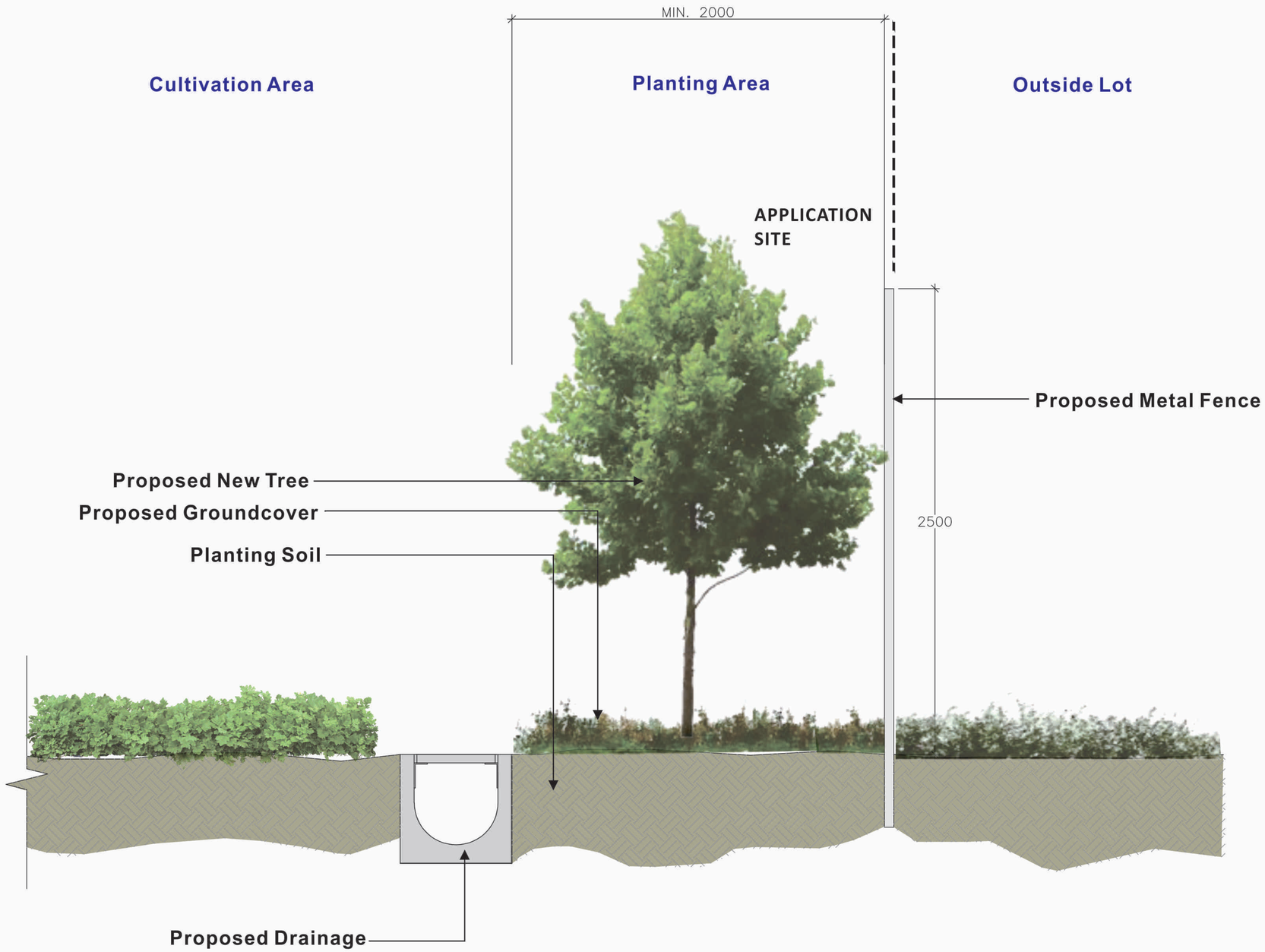

REVISION 校訂	DESCRIPTION 內容摘要	DRAWN 繪圖	DATE 日期	CHECKED 審核	APPROVED 審批

DO NOT SCALE FROM THIS DRAWING 勿按圖量比例

COPYRIGHT RESERVED 保留版權

PROJECT 工程項目
SECTION 16 APPLICATION FOR FILLING OF POND FOR PERMITTED AGRICULTURAL USE IN SUB-SECTION 1 AND THE REMAINING PORTION (PORTION) OF SECTION E OF LOT NO.1212 IN D.D. 115 AND THE DISCREPANT AREAS (PORTION) ADJACENT TO SECTION E OF LOT NO. 1212 IN D.D. 115, NAM SANG WAI, YUEN LONG, NEW TERRITORIES

DRAWING TITLE 圖紙名稱
TYPICAL SECTION OF PLANTING AREA

SCALE 比例: 1:25
DATE 日期: JUN 2025
REVISION 校訂: —
DRAWING NUMBER 圖號: LD101

DESIGNED 設計: TEL
DRAWN 繪圖: CAD
CHECKED 審核: TEL
APPROVED 審批: TEL

LanDes

LANDES LIMITED 景觀設計有限公司
LANDSCAPE PLANNING, DESIGN AND CONSTRUCTION 景觀規劃及設計,景觀建築
FLAT A, 17/F, SHUN PONT COMMERCIAL BUILDING, 5 – 11 THOMSON ROAD, WAN CHAI, HONG KONG 香港灣仔湯臣道5–11號信邦商業大廈17樓A室
TELEPHONE 2868 0980 FACSIMILE 2868 2203 電話:(八五二) 二八六八 零九八零 傳真:(八五二) 二八六八 二二零三

CAD FILENAME : C2515–LD101

Appendix III

Planting Plans

Quantity	Code	Chinese Name	Botanical Name	Native/Exotic	Height (mm)	Spread (mm)	DBH (mm)	Spacing (mm)	Remark
STANDARD TREES									
8	BB	洋紫荆	*Bauhinia blakeana*	Native	2500	1500	50	5000	Abundance of Foliage, Well-Formed, Full Spread Formed
7	PP	水黃皮	*Pongamia pinnata*	Native	2500	1500	50	5000	Abundance of Foliage, Well-Formed, Full Spread Formed
10	SL	假蘋婆	*Sterculia lanceolata*	Native	2500	1500	50	5000	Abundance of Foliage, Well-Formed, Full Spread Formed
13	SD	山烏桕	*Sapium dicolor*	Native	2500	1500	50	5000	Abundance of Foliage, Well-Formed, Full Spread Formed
GROUNDCOVERS									
19230	Wec	蟛蜞菊	*Wedelia chinensis*	Native	200	200	-	200	-

LEGEND:

- APPLICATION SITE BOUNDARY
- PROPOSED STANDARD TREE
- CULTIVATION AREA
- POND FISH CULTURE
- PLANTING AREA
- PROPOSED DRAINAGE SYSTEM
- +4.50 EXISTING LEVEL

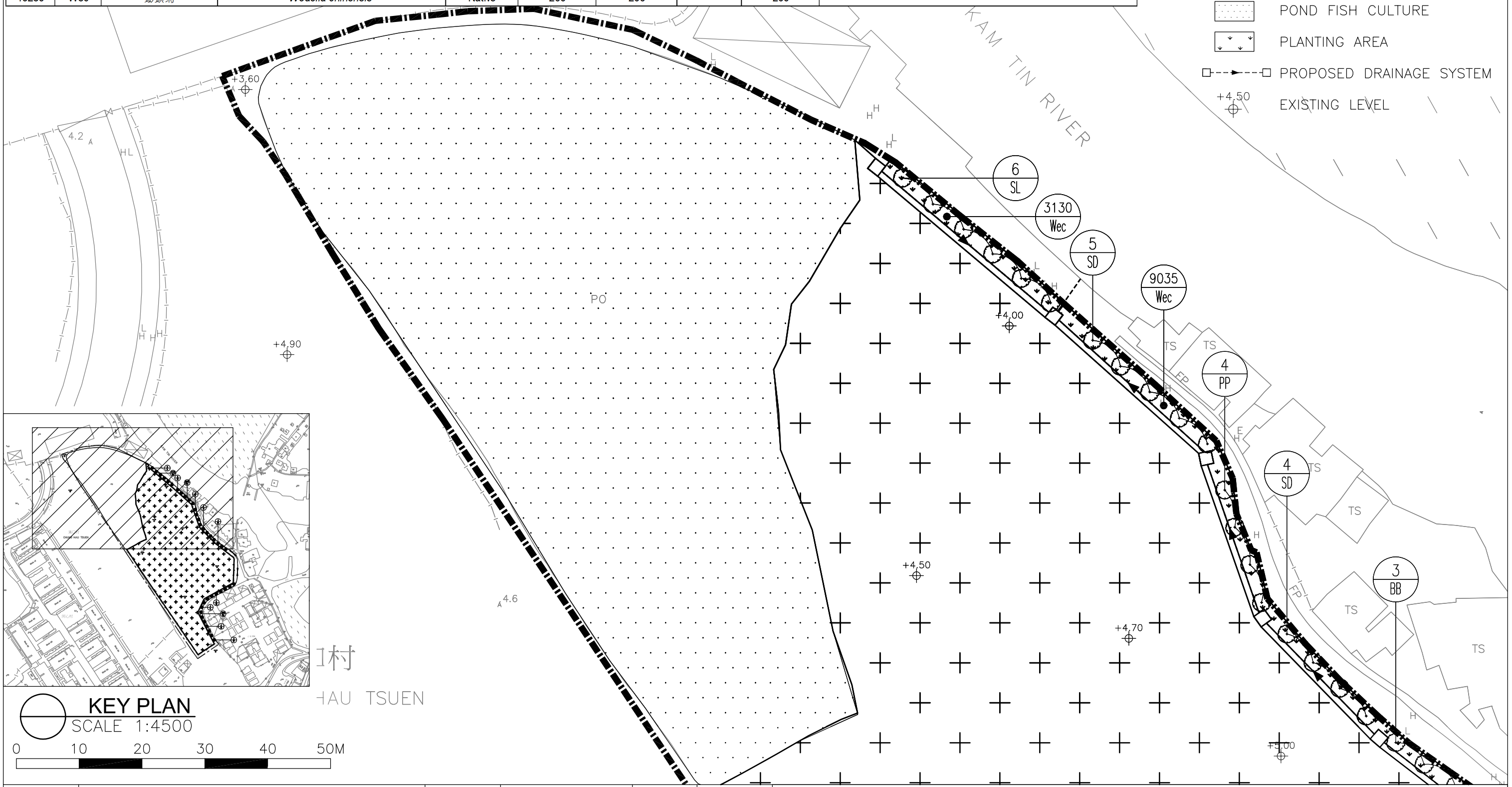

KEY PLAN
SCALE 1:4500

0 10 20 30 40 50M

REVISION 校訂	DESCRIPTION 內容摘要	DRAWN 繪圖	DATE 日期	CHECKED 審核	APPROVED 審批

DO NOT SCALE FROM THIS DRAWING 勿按圖量比例

COPYRIGHT RESERVED 保留版權

PROJECT 工程項目
SECTION 16 APPLICATION FOR FILLING OF POND FOR PERMITTED AGRICULTURAL USE IN SUB-SECTION 1 AND THE REMAINING PORTION (PORTION) OF SECTION E OF LOT NO.1212 IN D.D. 115 AND THE DISCREPANT AREAS (PORTION) ADJACENT TO SECTION E OF LOT NO. 1212 IN D.D. 115, NAM SANG WAI, YUEN LONG, NEW TERRITORIES

DRAWING TITLE 圖紙名稱
PLANTING PLAN
(SHEET 1 OF 2)

SCALE 比例: 1:600
DATE 日期: JUN 2025
REVISION 校訂: —
DRAWING NUMBER 圖號: PT01

DESIGNED 設計: TEL
DRAWN 繪圖: CAD
CHECKED 審核: TEL
APPROVED 審批: TEL

LanDes

LANDES LIMITED 景觀設計有限公司
LANDSCAPE PLANNING, DESIGN AND CONSTRUCTION 景觀規劃及設計，景觀建築
FLAT A, 17/F, SHUN PONT COMMERCIAL BUILDING, 5 – 11 THOMSON ROAD, WAI CHAI, HONG KONG 香港灣仔湯臣道5–11號信邦商業大廈17樓A室
TELEPHONE 2868 0980 FACSIMILE 2868 2203 電話:(八五二) 二八六八 零九八零 傳真:(八五二) 二八六八 二二零三

CAD FILENAME : C2515–PT01

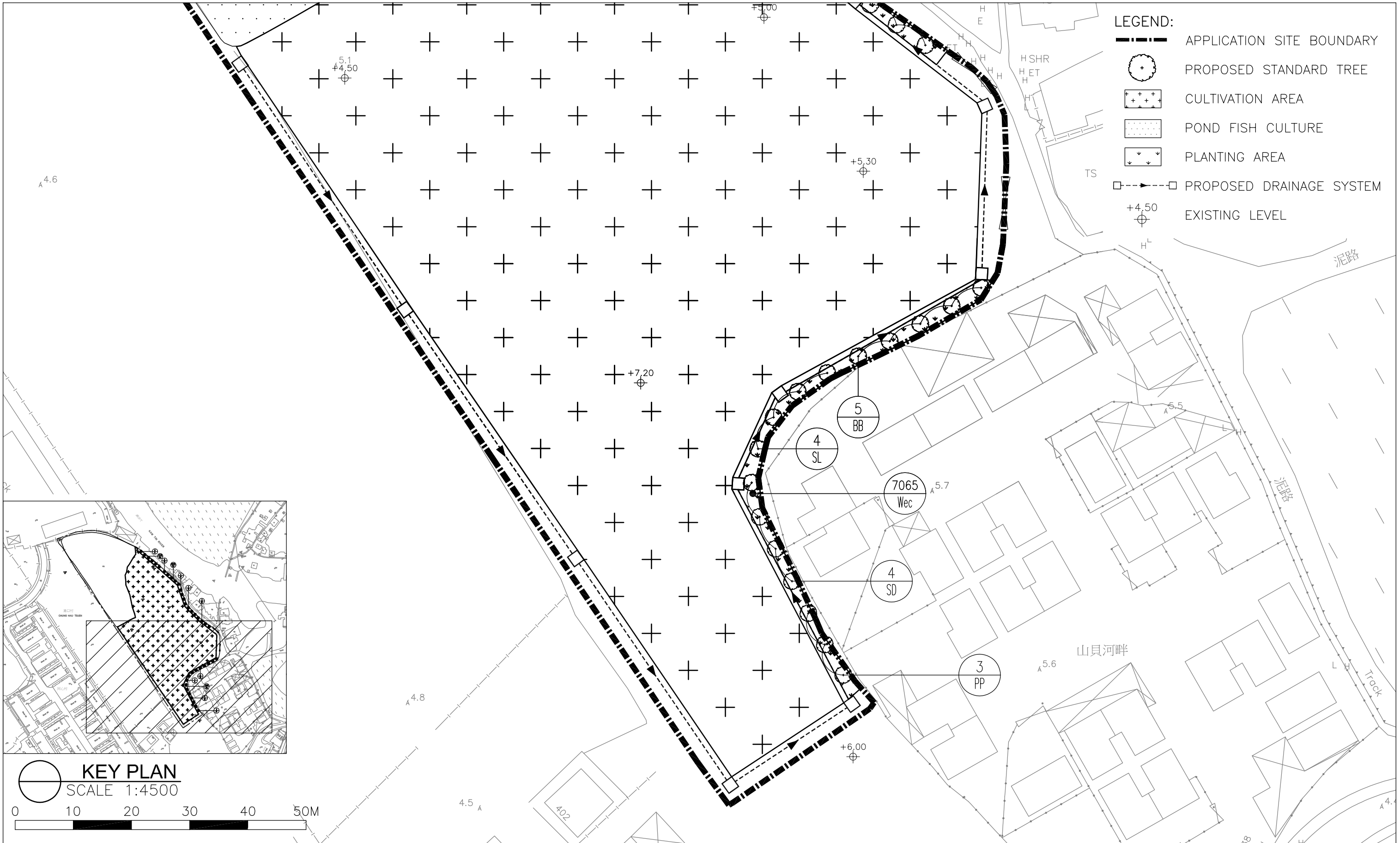

REVISION 校訂	DESCRIPTION 內容摘要	DRAWN 繪圖	DATE 日期	CHECKED 審核	APPROVED 審批

DO NOT SCALE FROM THIS DRAWING 勿按圖量比例

COPYRIGHT RESERVED 保留版權

PROJECT 工程項目
SECTION 16 APPLICATION FOR FILLING OF POND FOR PERMITTED AGRICULTURAL USE IN SUB-SECTION 1 AND THE REMAINING PORTION (PORTION) OF SECTION E OF LOT NO.1212 IN D.D. 115 AND THE DISCREPANT AREAS (PORTION) ADJACENT TO SECTION E OF LOT NO. 1212 IN D.D. 115, NAM SANG WAI, YUEN LONG, NEW TERRITORIES

DRAWING TITLE 圖紙名稱
PLANTING PLAN
(SHEET 2 OF 2)

SCALE 比例	1:600	DESIGNED 設計	TEL
DATE 日期	JUN 2025	DRAWN 繪圖	CAD
REVISION 校訂	–	CHECKED 審核	TEL
DRAWING NUMBER 圖號	PT02	APPROVED 審批	TEL

LanDes

LANDES LIMITED 景觀設計有限公司
LANDSCAPE PLANNING, DESIGN AND CONSTRUCTION 景觀規劃及設計,景觀建築
FLAT A, 17/F, SHUN PONT COMMERCIAL BUILDING, 5 – 11 THOMSON ROAD, WAN CHAI, HONG KONG 香港灣仔湯臣街5–11號信邦商業大廈17樓A室
TELEPHONE 2868 0980 FACSIMILE 2868 2203 電話:(八五二) 二八六八 零九八零 傳真:(八五二) 二八六八 二二零三

CAD FILENAME : C2515–PT02

Appendix IV

Maintenance Schedule

Of

Soft Landscape Works

OPERATIONS	SPRING			SUMMER			AUTUMN			WINTER			REMARKS
	March	Apr	May	June	July	Aug	Sep	Oct	Nov	Dec	Jan	Feb	
DISEASE CONTROL INSPECTION	O	O	O	O	O	O	O	O	O	O	O	O	Treatment immediately after detection
FERTILIZATION Applications	O						O						
GENERAL PLANT INSPECTION	O	O	O	O	O	O	O	O	O	O	O	O	Treatment immediately after detection
IRRIGATION Watering operation	D	D	D	D	D	D	D	D	D	D	D	D	Early morning / late afternoon, as appropriate
PROTECTION Inspection of fence, tree grates, guards, stakes & ties	O			O			O			O			Inspection also after heavy storms and adverse weather. Treatments immediately after detection
FIRMING UP of plants & supports	O			O			O			O			Inspection also after heavy storms and adverse weather. Firm-up operations immediately after detection
WEEDING Weeding operation & litter collection	O	O	O	O	O	O	O	O	O	O	O	O	Additional litter inspection & collection after heavy use
THINNING INSPECTION	O						O						Thinning operations in appropriate pruning season
MULCH Topping up	O						O						And following run off caused by rain / wind storm
PRUNING	O						O						As appropriate
FORKING OVER	O						O						As appropriate
TREE RISK ASSESSMENT	O												As appropriate

KEY:
D = once daily W = once weekly 2W = twice weekly
Bi-W = Bi-weekly O = once R = repeat if necessary