

**Application Site**

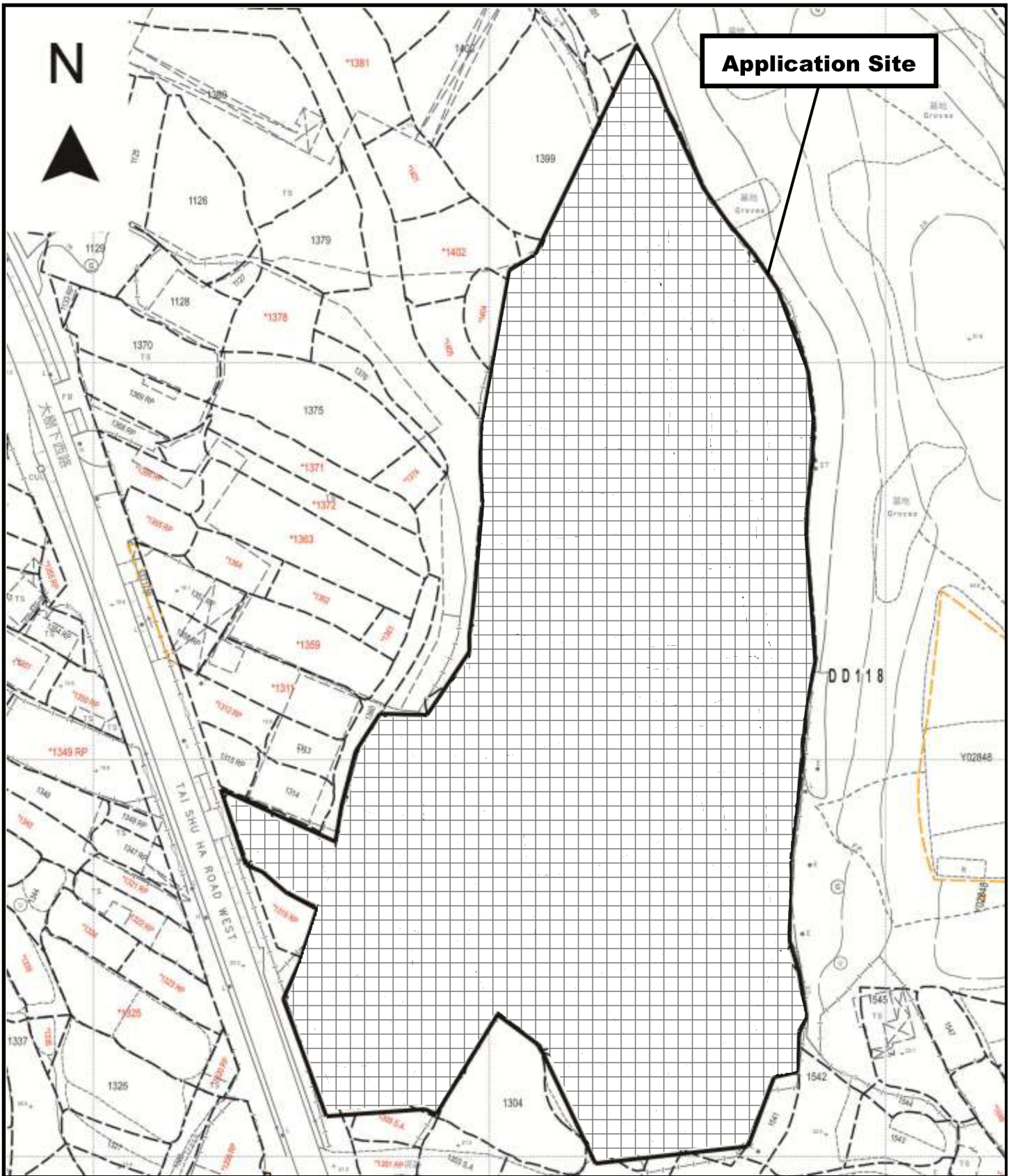
Project 項目名稱:  
 Proposed Temporary Open Storage & Warehouse (Excluding Dangerous Goods) & Associated Filling of Land for a Period of 3 Years at Lots 1299, 1305 S.A (Part), 1305 S.B RP (Part), 1306 S.A, 1306 S.B (Part), 1307, 1308, 1309 RP, 1310, 1317 RP, 1318, 1360 (Part), 1392 (Part), 1393 (Part), 1394, 1395, 1396, 1397, 1398 S.A & B, 1399 (Part), 1402 (Part), 1403 (Part), 1407, 1408, 1409, 1410, 1411, 1412, 1413, 1414, 1415, 1416, 1417, 1418, 1419, 1421, 1422, 1423, 1424, 1425, 1426, 1427, 1428 (Part), 1429, 1430, 1431, 1433, 1434 (Part), 1435 (Part), 1539 (Part) and 1540 in D.D.118 and Adjoining Government Land, Tai Shu Ha Road West, Tai Tong, Yuen Long, N.T.

Drawing Title 圖目:  
**Site Plan**

Drawing No. 圖號:  
**Figure 1**

Remarks 備註:

Scale 比例:  
**1:1500**




**Application Site**

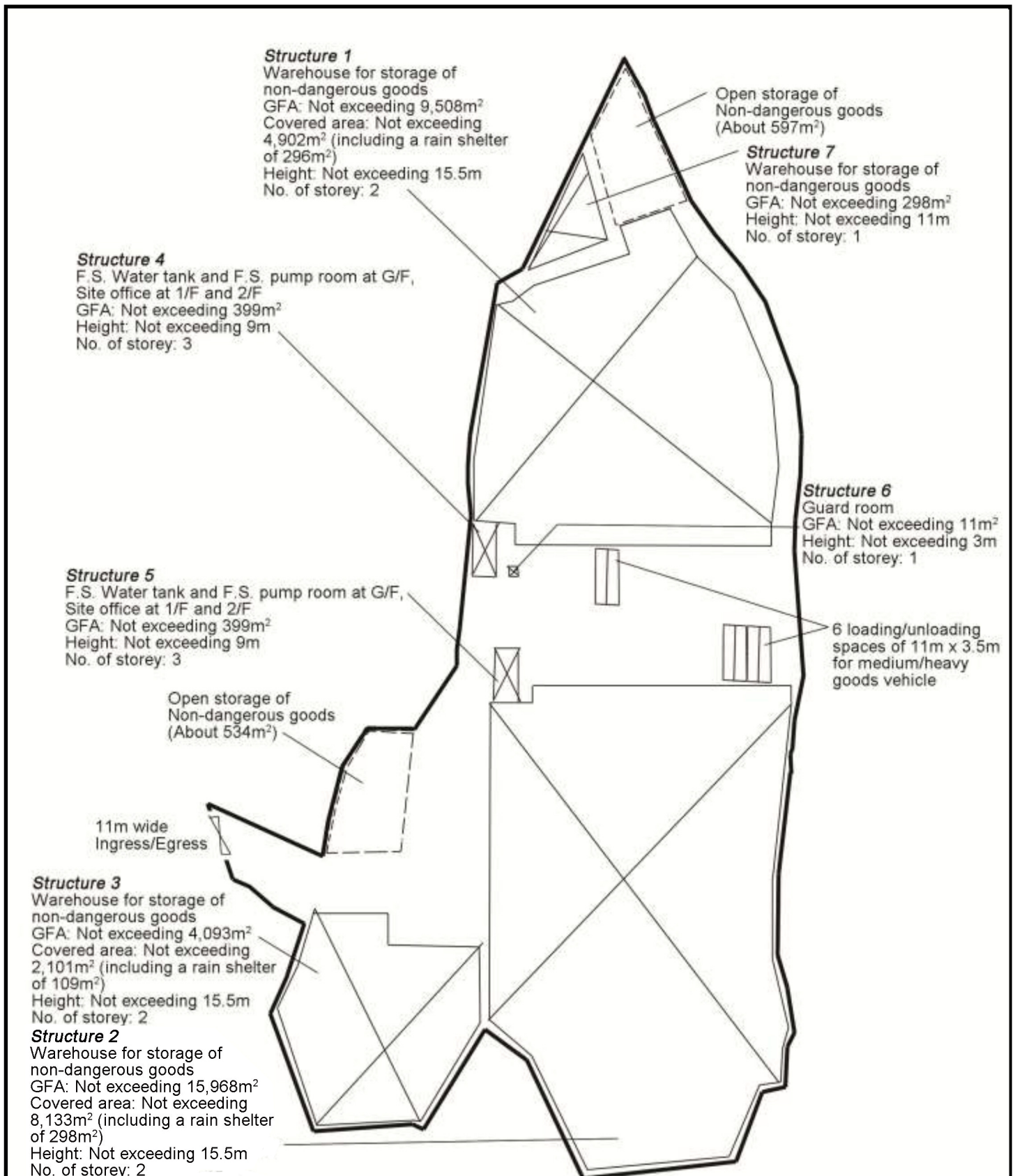
Project 項目名稱:  
 Proposed Temporary Open Storage & Warehouse (Excluding Dangerous Goods) & Associated Filling of Land for a Period of 3 Years at Lots 1299, 1305 S.A (Part), 1305 S.B RP (Part), 1306 S.A, 1306 S.B (Part), 1307, 1308, 1309 RP, 1310, 1317 RP, 1318, 1360 (Part), 1392 (Part), 1393 (Part), 1394, 1395, 1396, 1397, 1398 S.A & B, 1399 (Part), 1402 (Part), 1403 (Part), 1407, 1408, 1409, 1410, 1411, 1412, 1413, 1414, 1415, 1416, 1417, 1418, 1419, 1421, 1422, 1423, 1424, 1425, 1426, 1427, 1428 (Part), 1429, 1430, 1431, 1433, 1434 (Part), 1435 (Part), 1538 (Part), 1539 (Part) and 1540 in D.D.118 and Adjoining Government Land, Tai Shu Ha Road West, Tai Tong, Yuen Long, N.T.

Drawing Title 圖目:  
**Filling of Land Plan**

Drawing No. 圖號:  
**Figure 2**

Remarks 備註:  
 Proposed filling of land (0.2m)

Scale 比例:  
**1:1500**



<p>Project 項目名稱: Proposed Temporary Open Storage &amp; Warehouse (Excluding Dangerous Goods) &amp; Associated Filling of Land for a Period of 3 Years at Lots 1299, 1305 S.A (Part), 1305 S.B RP (Part), 1306 S.A, 1306 S.B (Part), 1307, 1308, 1309 RP, 1310, 1317 RP, 1318, 1360 (Part), 1392 (Part), 1393 (Part), 1394, 1395, 1396, 1397, 1398 S.A &amp; B, 1399 (Part), 1402 (Part), 1403 (Part), 1407, 1408, 1409, 1410, 1411, 1412, 1413, 1414, 1415, 1416, 1417, 1418, 1419, 1421, 1422, 1423, 1424, 1425, 1426, 1427, 1428 (Part), 1429, 1430, 1431, 1433, 1434 (Part), 1435 (Part), 1538 (Part), 1539 (Part) and 1540 in D.D.118 and Adjoining Government Land, Tai Shu Ha Road West, Tai Tong, Yuen Long, N.T.</p>	<p>Drawing Title 圖目: <b>Proposed Layout Plan</b></p> <p>Drawing No. 圖號: <b>Figure 3</b></p>	<p>Remarks 備註:</p> <p>Scale 比例: <b>1:1500</b></p>
--	---	---