

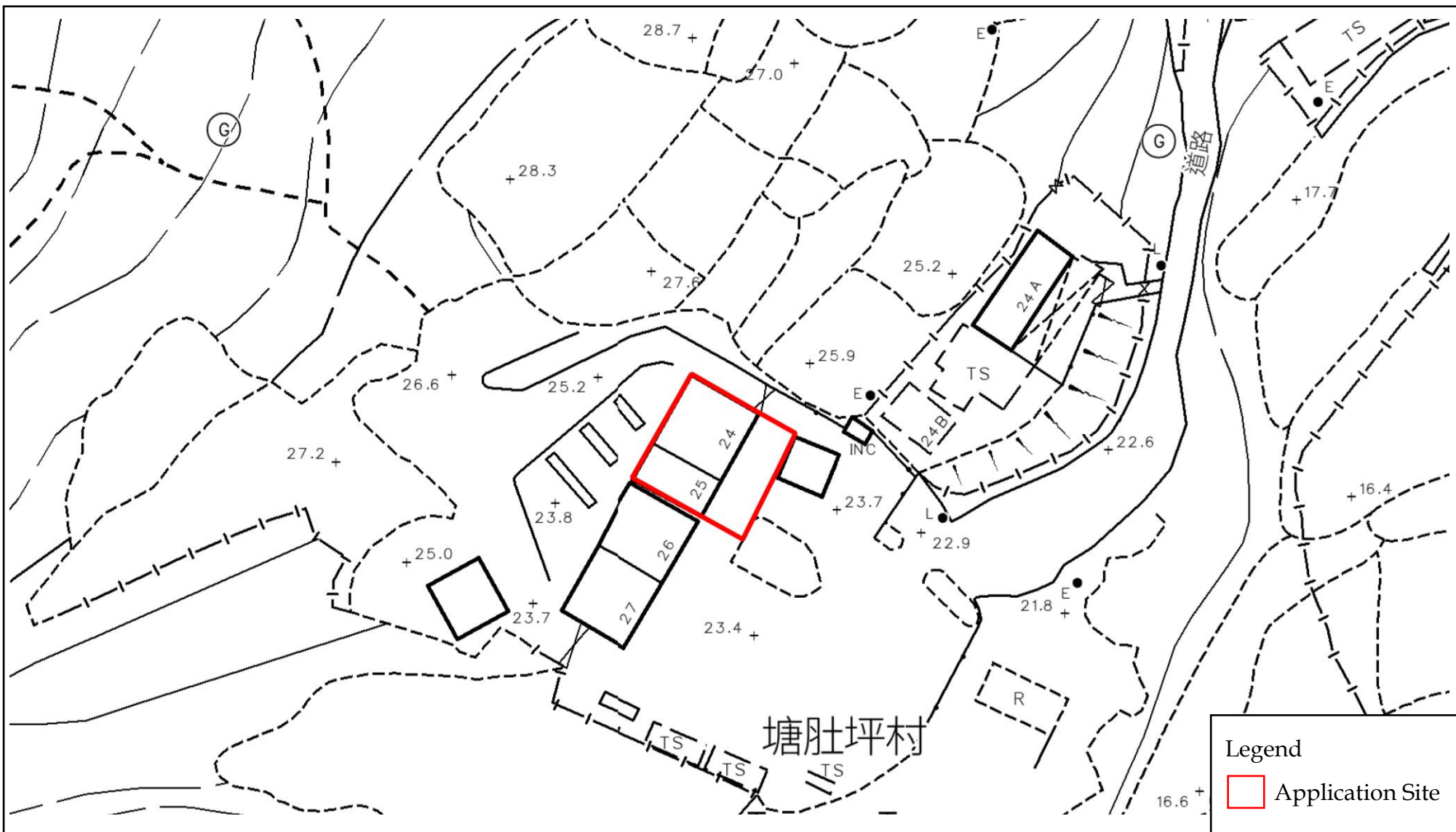
**LCH Planning and Development  
Consultants Limited**

**Figure 1 : Location Plan**

*(For reference only. Not to scale.)*

**Section 12A Application for Proposed Rezoning from “Village Type Development” to “Government, Institution and Community (1)” at Tong To, Sha Tau Kok, New Territories**

*(Source: HK GEODATA STORE, HKSAR Government)*



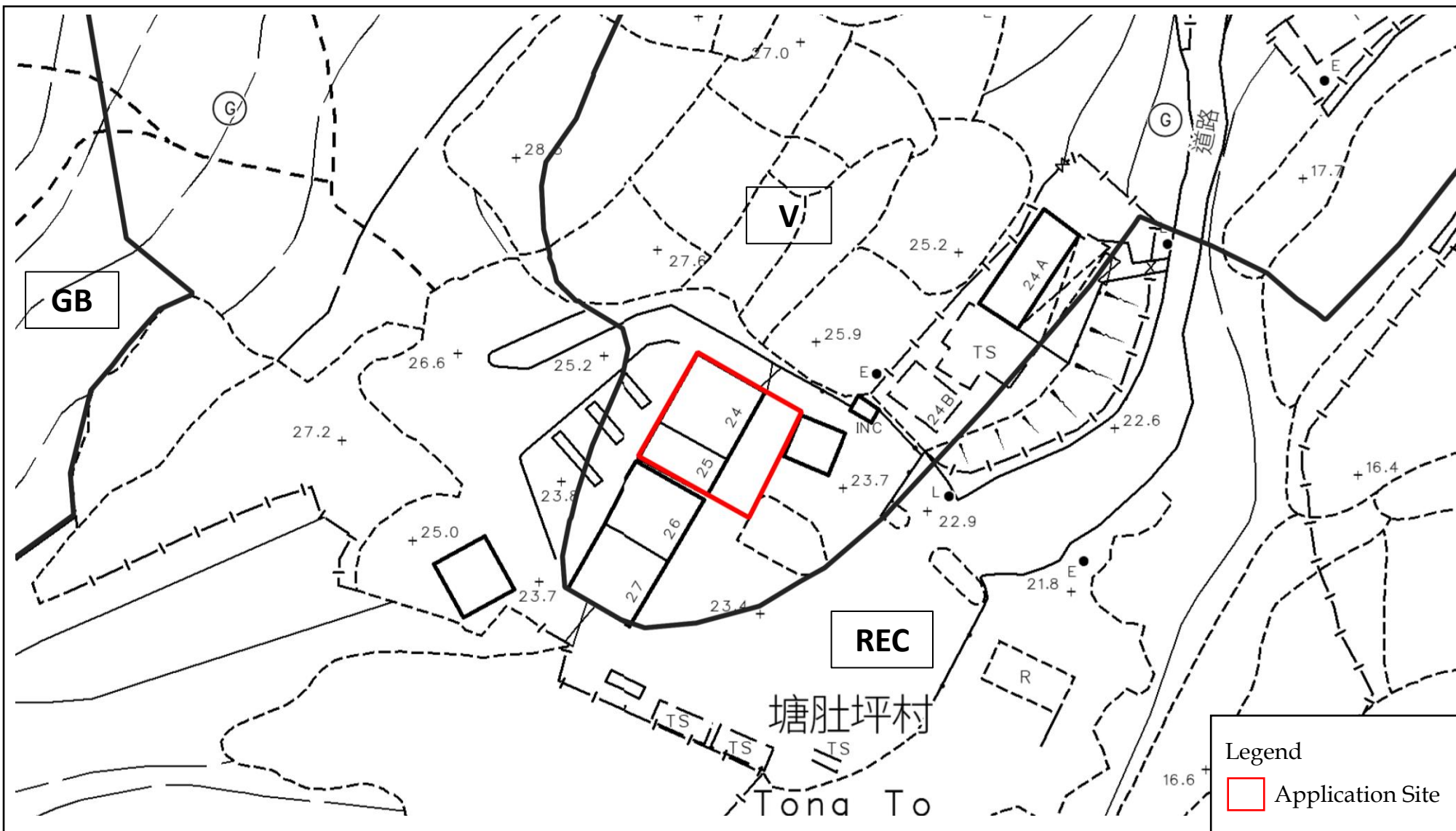
**LCH Planning and Development  
Consultants Limited**

**Figure 2 : Site Plan**

*(For reference only. Not to scale.)*

Section 12A Application for Proposed Rezoning from "Village Type Development" to "Government, Institution and Community (1)" at Tong To, Sha Tau Kok, New Territories

*(Source: HK GEODATA STORE, HKSAR Government)*



**LCH Planning and Development  
Consultants Limited**

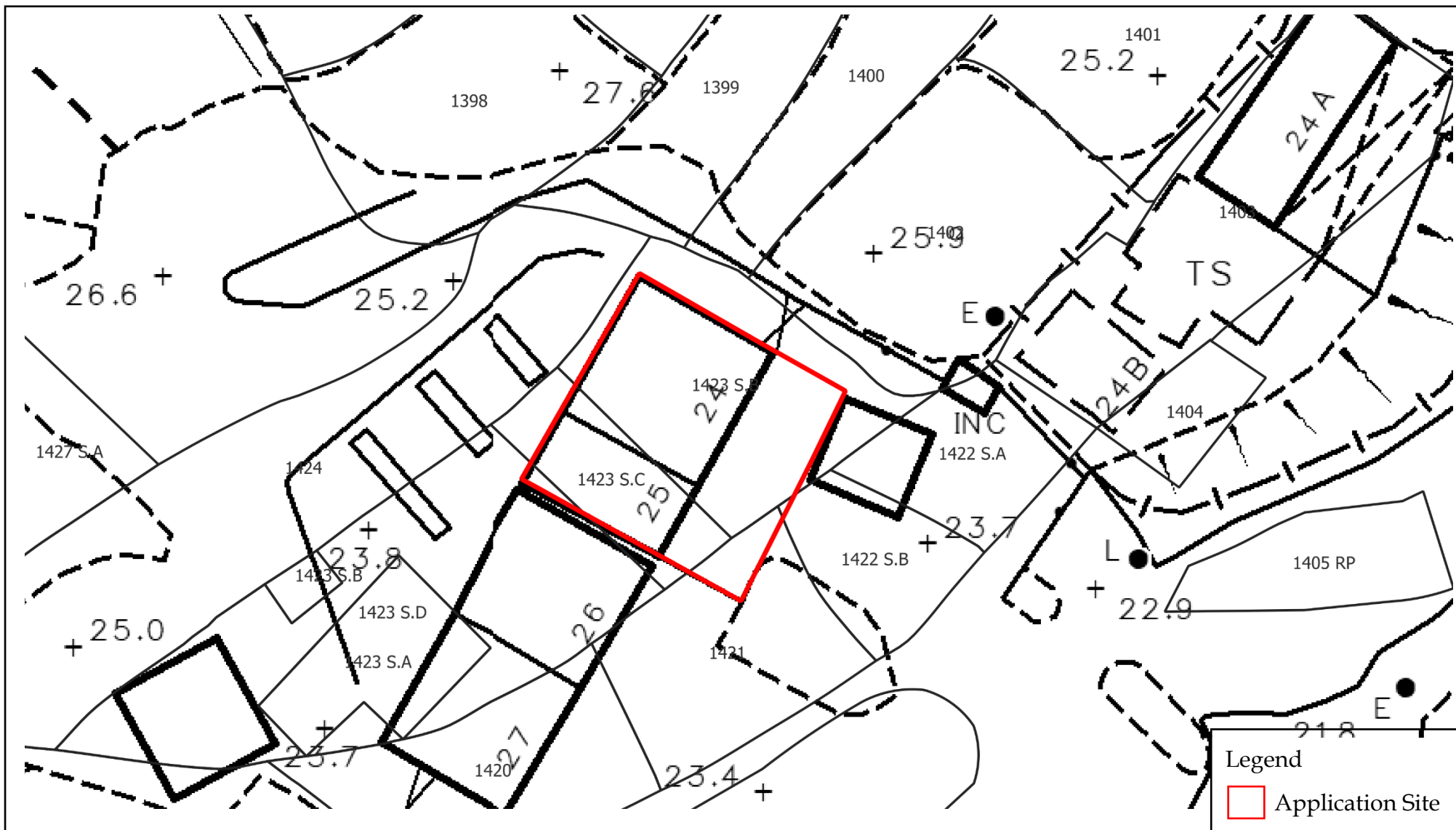
**Figure 3 : Extract of Outline Zoning Plan S/NE-STK/2**

(For reference only. Not to scale.)

Section 12A Application for Proposed Rezoning from "Village Type Development" to "Government, Institution and Community (1)" at Tong To, Sha Tau Kok, New Territories

(Source: Town Planning Board & HK GEODATA STORE, HKSAR Government)





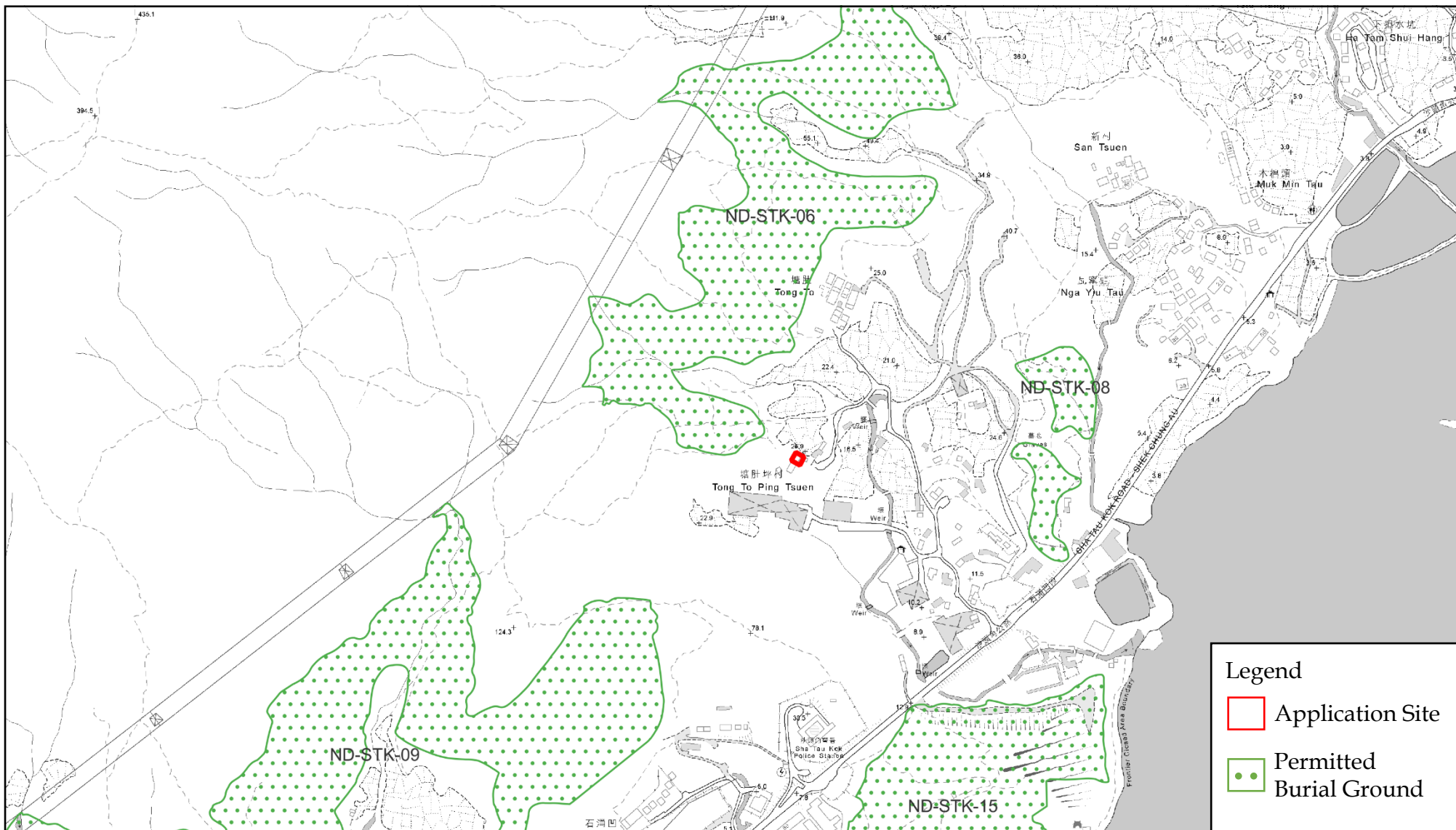
**LCH Planning and Development  
Consultants Limited**

**Figure 4 : Land Status**

*(For reference only. Not to scale.)*

Section 12A Application for Proposed Rezoning from “Village Type Development” to “Government, Institution and Community (1)” at Tong To, Sha Tau Kok, New Territories

*(Source: Town Planning Board & HK GEODATA STORE, HKSAR Government)*



**LCH Planning and Development  
Consultants Limited**

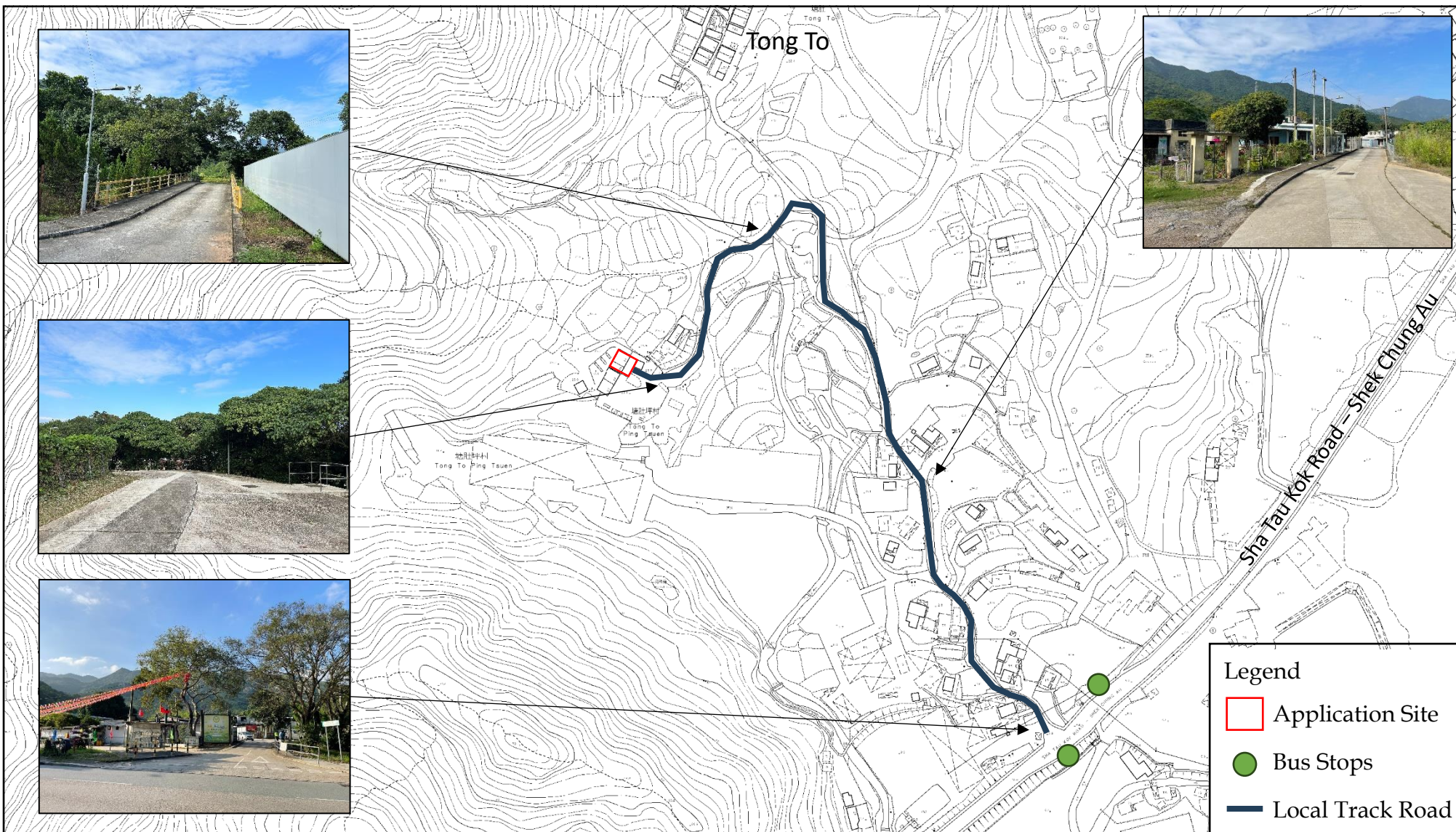
**Figure 5 : Permitted Burial Ground in Vicinity**

(For reference only. Not to scale.)

Section 12A Application for Proposed Rezoning from "Village Type Development" to "Government, Institution and Community (1)" at Tong To, Sha Tau Kok, New Territories

(Source: HK GEODATA STORE, HKSAR Government)





**LCH Planning and Development  
Consultants Limited**

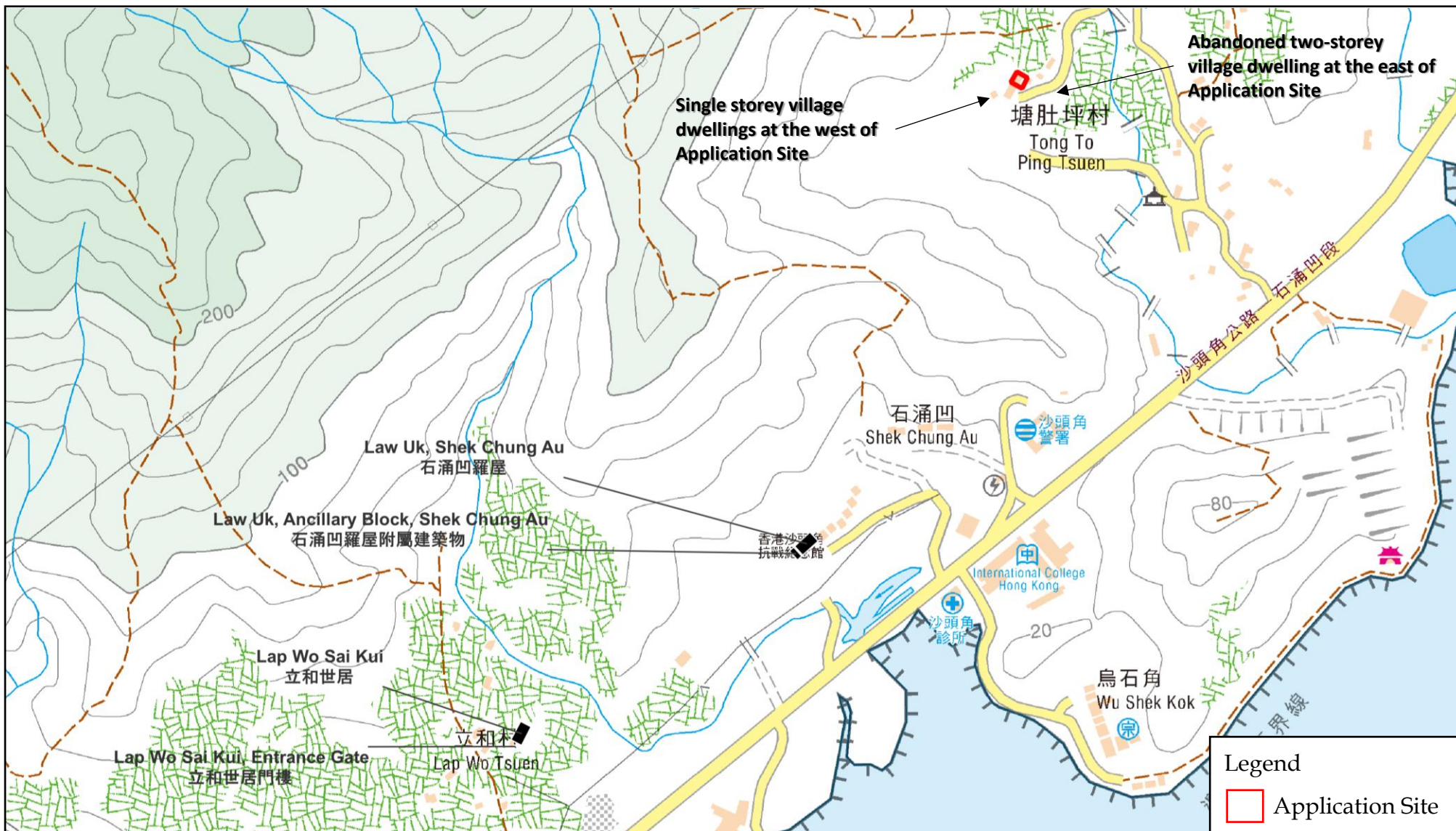
**Figure 6 : Local Track Road to the Site**

(For reference only. Not to scale.)

Section 12A Application for Proposed Rezoning from "Village Type Development" to "Government, Institution and Community (1)" at Tong To, Sha Tau Kok, New Territories

(Source: HK GEODATA STORE, HKSAR Government)





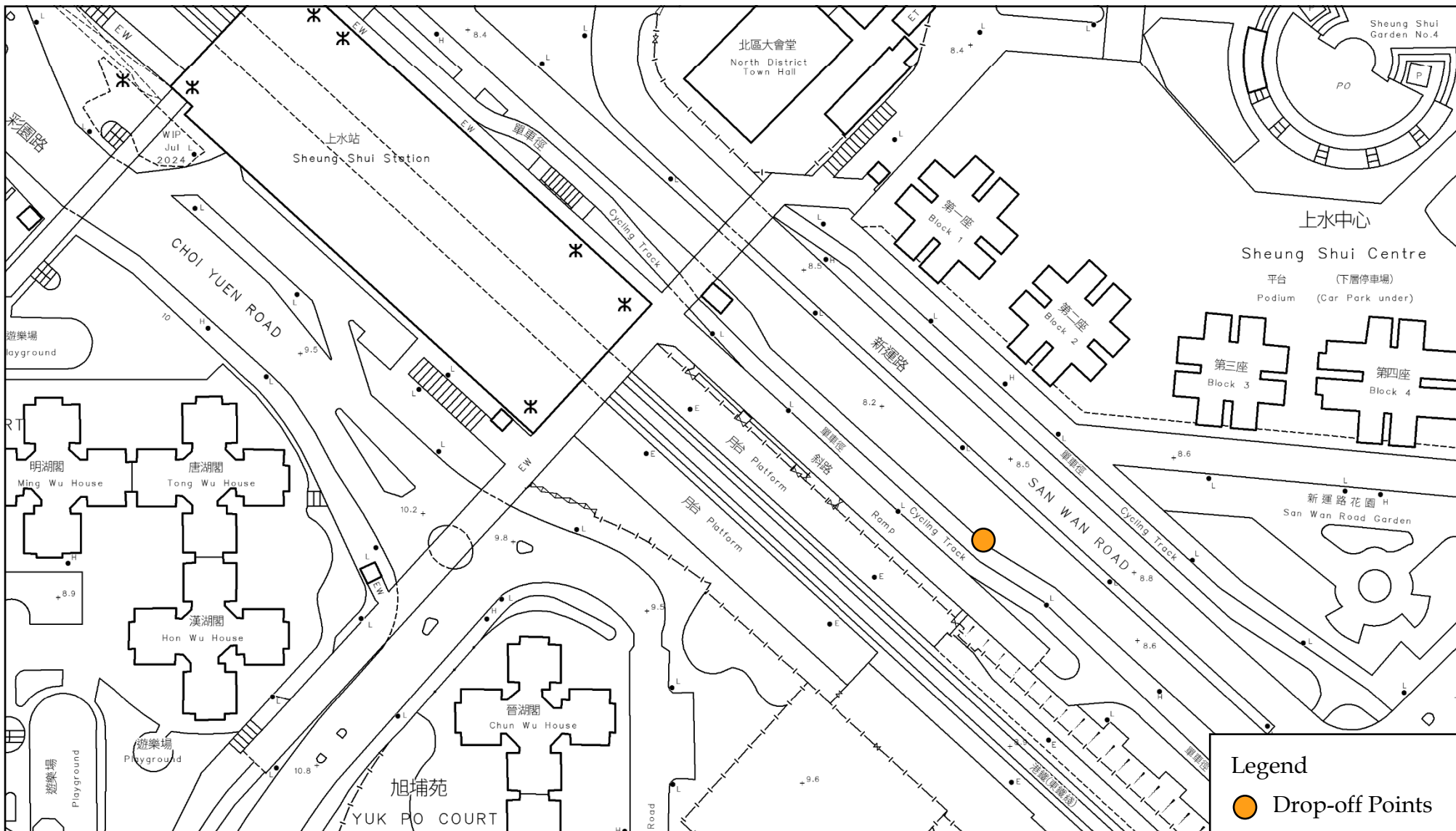
**LCH Planning and Development  
Consultants Limited**

**Figure 7 : Historic Buildings of Hakka Architectural Style**

(For reference only. Not to scale.)

Section 12A Application for Proposed Rezoning from "Village Type Development" to "Government, Institution and Community (1)" at Tong To, Sha Tau Kok, New Territories

(Source: HK GEODATA STORE, HKSAR Government)



**LCH Planning and Development  
Consultants Limited**

**Figure 8 : Shuttle Bus Drop-off Point**

(For reference only. Not to scale.)

Section 12A Application for Proposed Rezoning from "Village Type Development" to "Government, Institution and Community (1)" at Tong To, Sha Tau Kok, New Territories

(Source: HK GEODATA STORE, HKSAR Government)