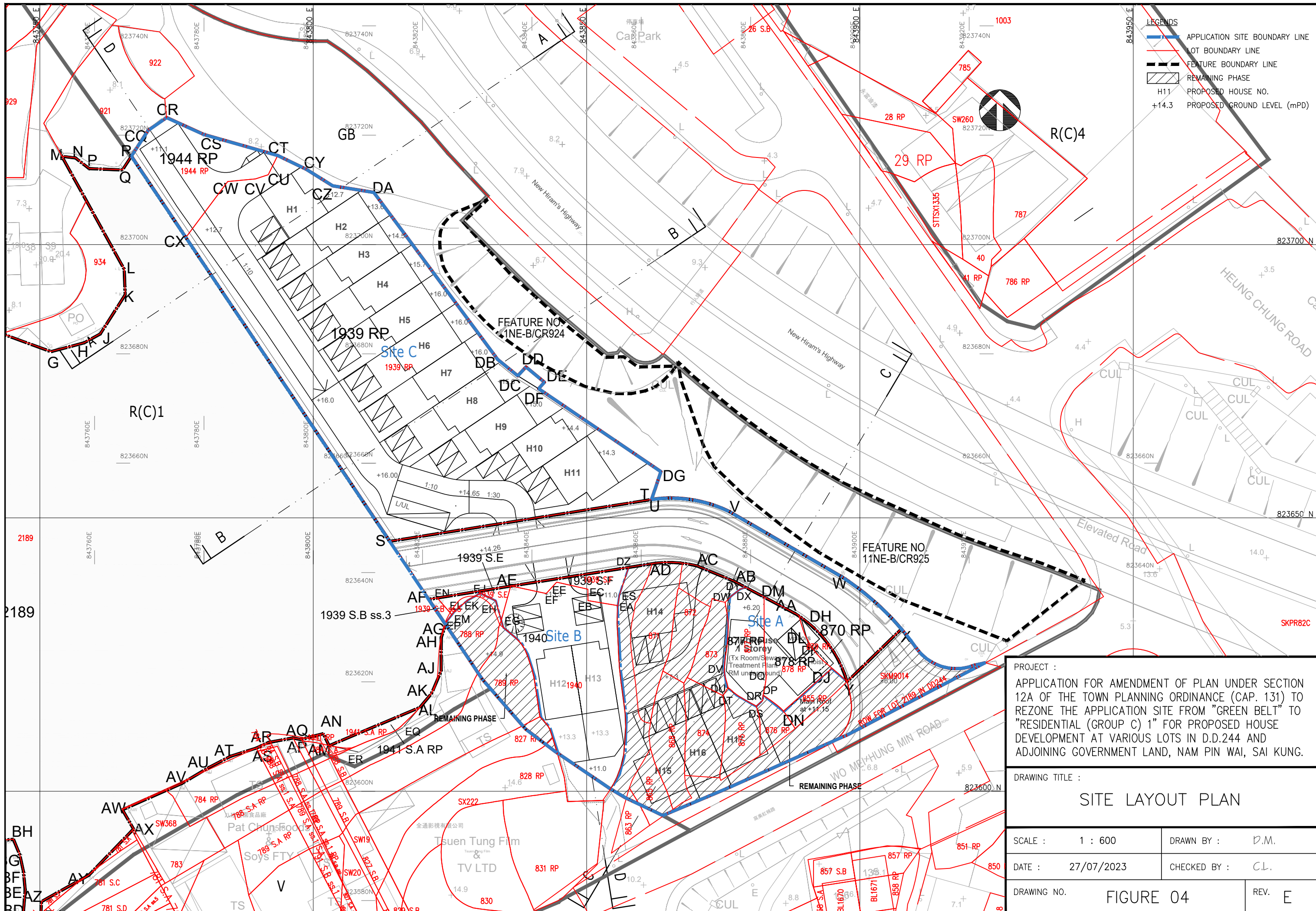


Annex F

Replacement Drawings to the Updated Geotechnical Planning Review Report

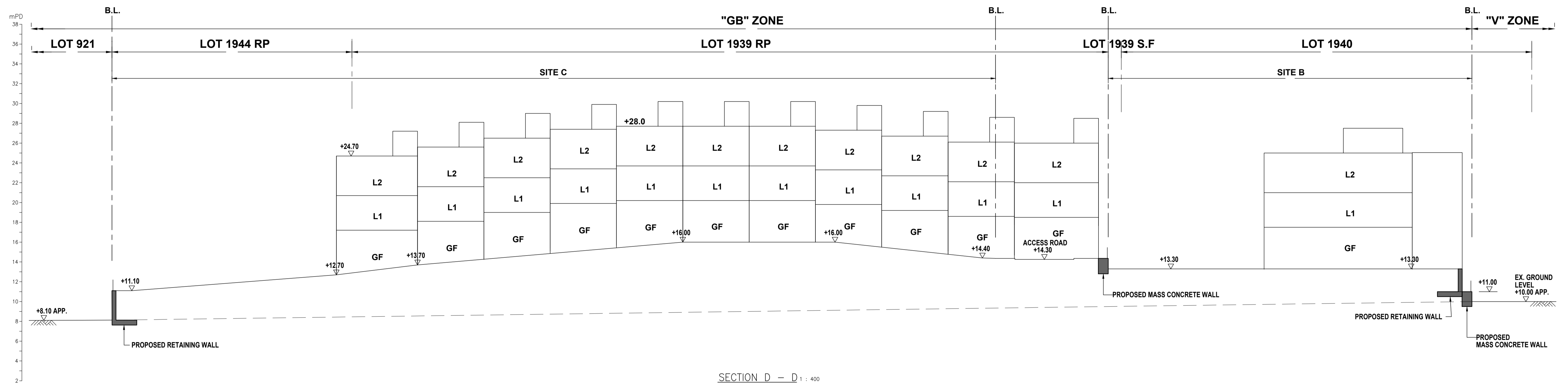
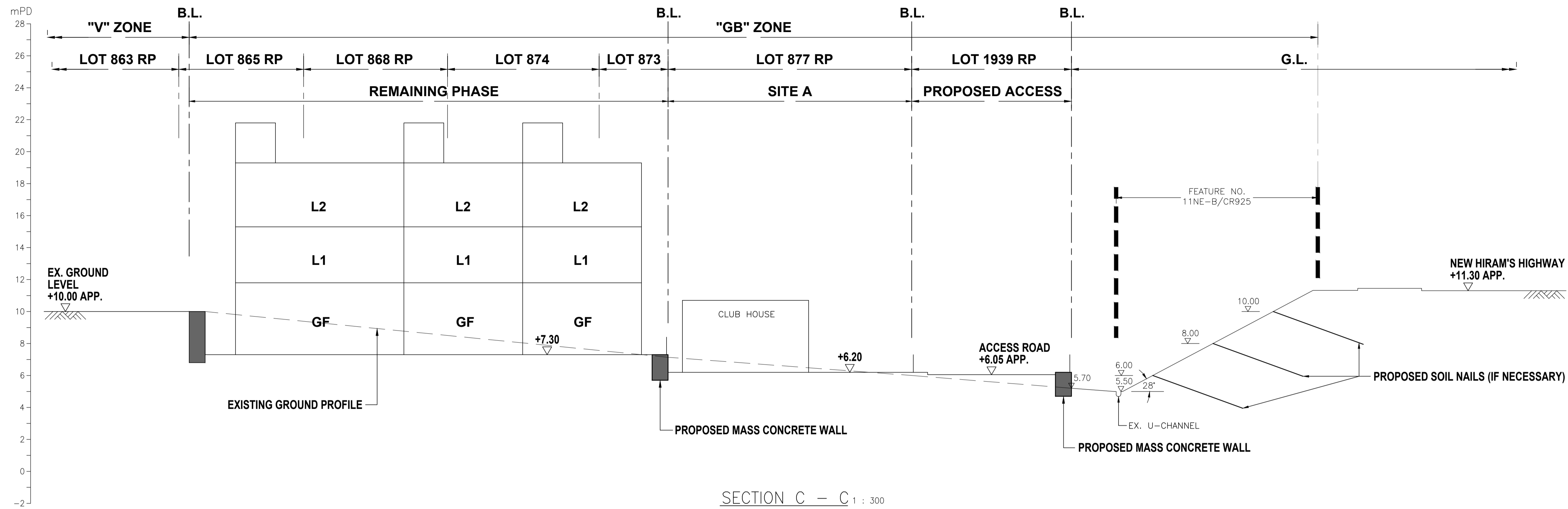


- LEGENDS**
- APPLICATION SITE BOUNDARY LINE
 - LOT BOUNDARY LINE
 - FEATURE BOUNDARY LINE
 - REMAINING PHASE
 - H11 PROPOSED HOUSE NO.
 - +14.3 PROPOSED GROUND LEVEL (mPD)

PROJECT :
 APPLICATION FOR AMENDMENT OF PLAN UNDER SECTION 12A OF THE TOWN PLANNING ORDINANCE (CAP. 131) TO REZONE THE APPLICATION SITE FROM "GREEN BELT" TO "RESIDENTIAL (GROUP C) 1" FOR PROPOSED HOUSE DEVELOPMENT AT VARIOUS LOTS IN D.D.244 AND ADJOINING GOVERNMENT LAND, NAM PIN WAI, SAI KUNG.

DRAWING TITLE :
SITE LAYOUT PLAN

SCALE : 1 : 600	DRAWN BY : D.M.
DATE : 27/07/2023	CHECKED BY : C.L.
DRAWING NO. FIGURE 04	REV. E



PROJECT :
 APPLICATION FOR AMENDMENT OF PLAN UNDER SECTION 12A OF THE TOWN PLANNING ORDINANCE (CAP. 131) TO REZONE THE APPLICATION SITE FROM "GREEN BELT" TO "RESIDENTIAL (GROUP C) 1" FOR PROPOSED HOUSE DEVELOPMENT AT VARIOUS LOTS IN D.D.244 AND ADJOINING GOVERNMENT LAND, NAM PIN WAI, SAI KUNG.

DRAWING TITLE :
 SECTION C - C & D - D AND DETAILS

SCALE : 1 : 400

DRAWN BY : D.M.

DATE : 16/04/2024

CHECKED BY : C.L.

DRAWING NO. FIGURE 06

REV. E