

Annex H

Replacement Pages of Air Ventilation Assessment

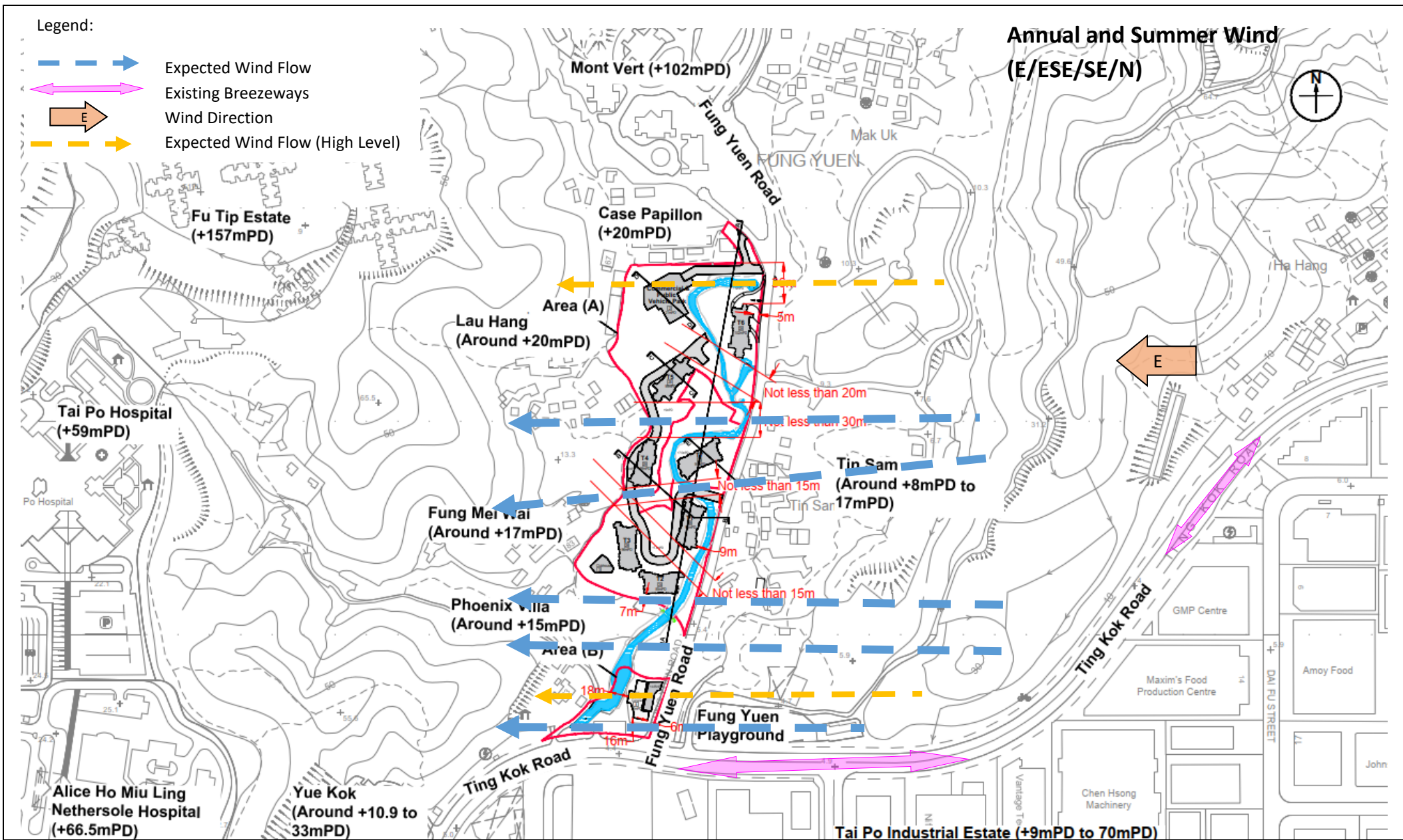


Figure: 6

Title: Illustration of Wind Flow from E Wind Direction for Proposed Scheme

Project: Proposed Residential Development(s) with Retail, Public Vehicle Park and Social Welfare Facilities at Various Lots and Adjoining Government Land at Fung Yuen, Tai Po, New Territories

RAMBOLL

Drawn by: MK

Checked by: CC

Rev.: 4.4

Date: May 2026

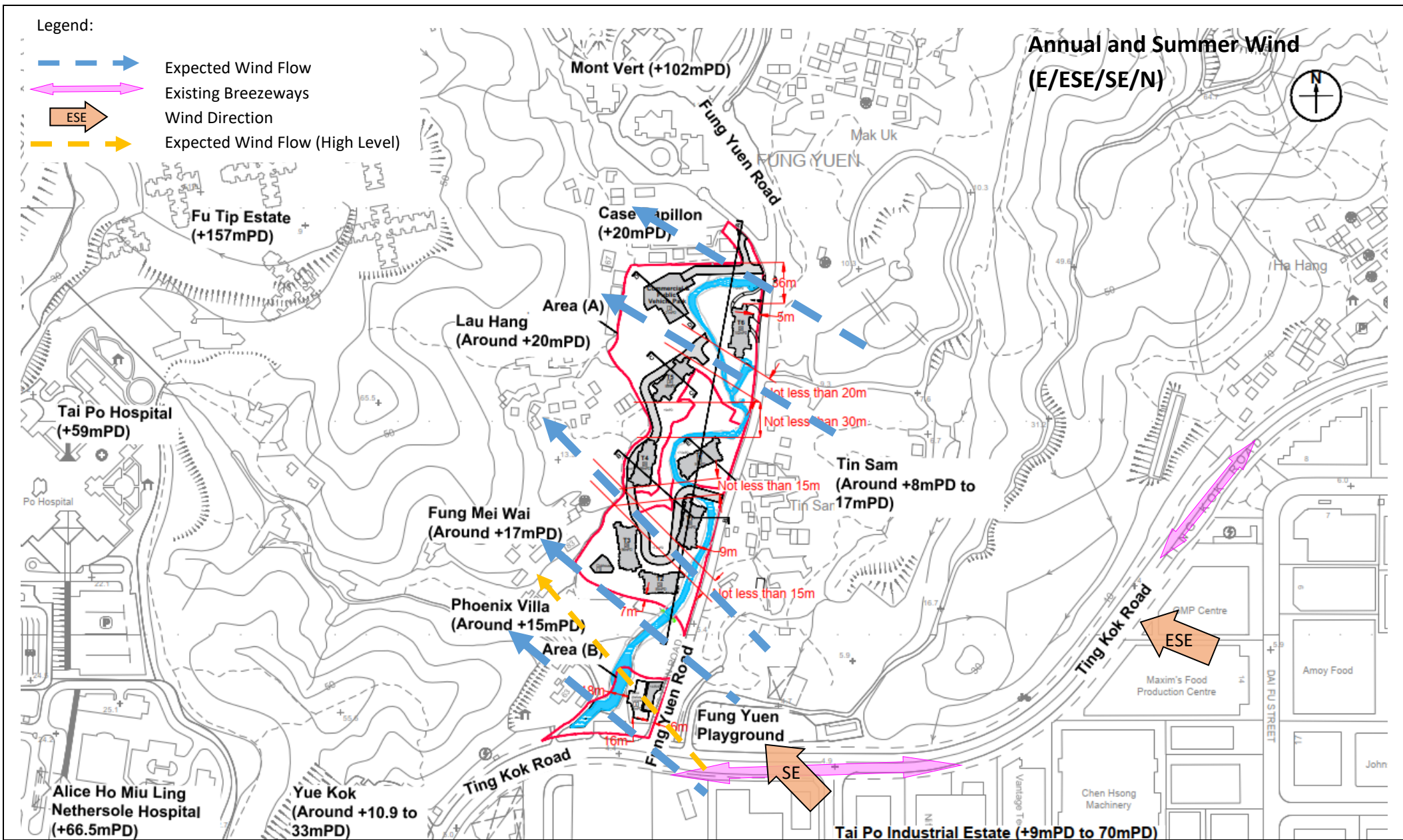


Figure: 7

Title: Illustration of Wind Flow from ESE and SE Wind Directions for Proposed Scheme

Project: Proposed Residential Development(s) with Retail, Public Vehicle Park and Social Welfare Facilities at Various Lots and Adjoining Government Land at Fung Yuen, Tai Po, New Territories

RAMBOLL

Drawn by: MK

Checked by: CC

Rev.: 4.4

Date: May 2026

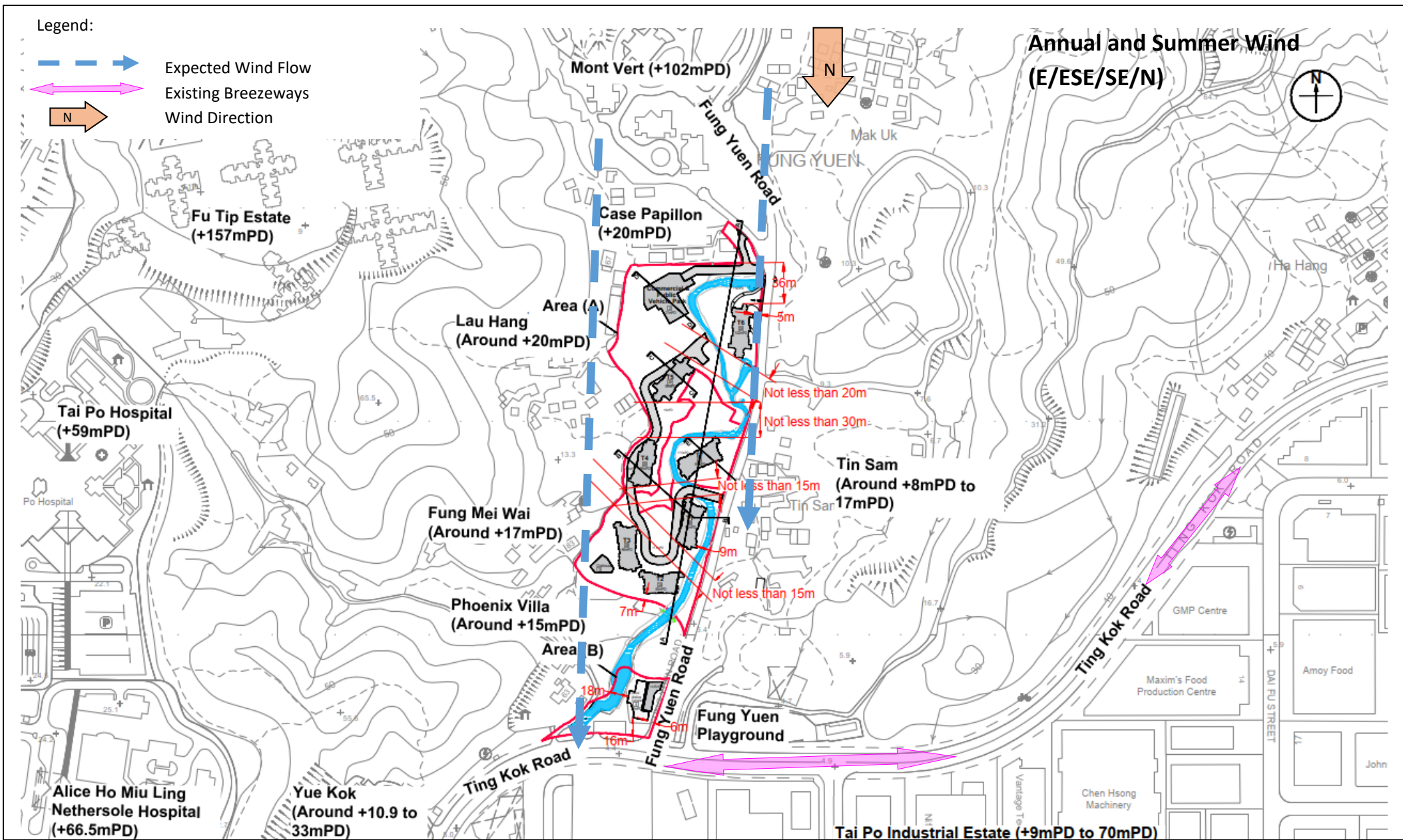


Figure: 8

Title: Illustration of Wind Flow from N Wind Direction for Proposed Scheme

Project: Proposed Residential Development(s) with Retail, Public Vehicle Park and Social Welfare Facilities at Various Lots and Adjoining Government Land at Fung Yuen, Tai Po, New Territories

RAMBOLL

Drawn by: MK

Checked by: CC

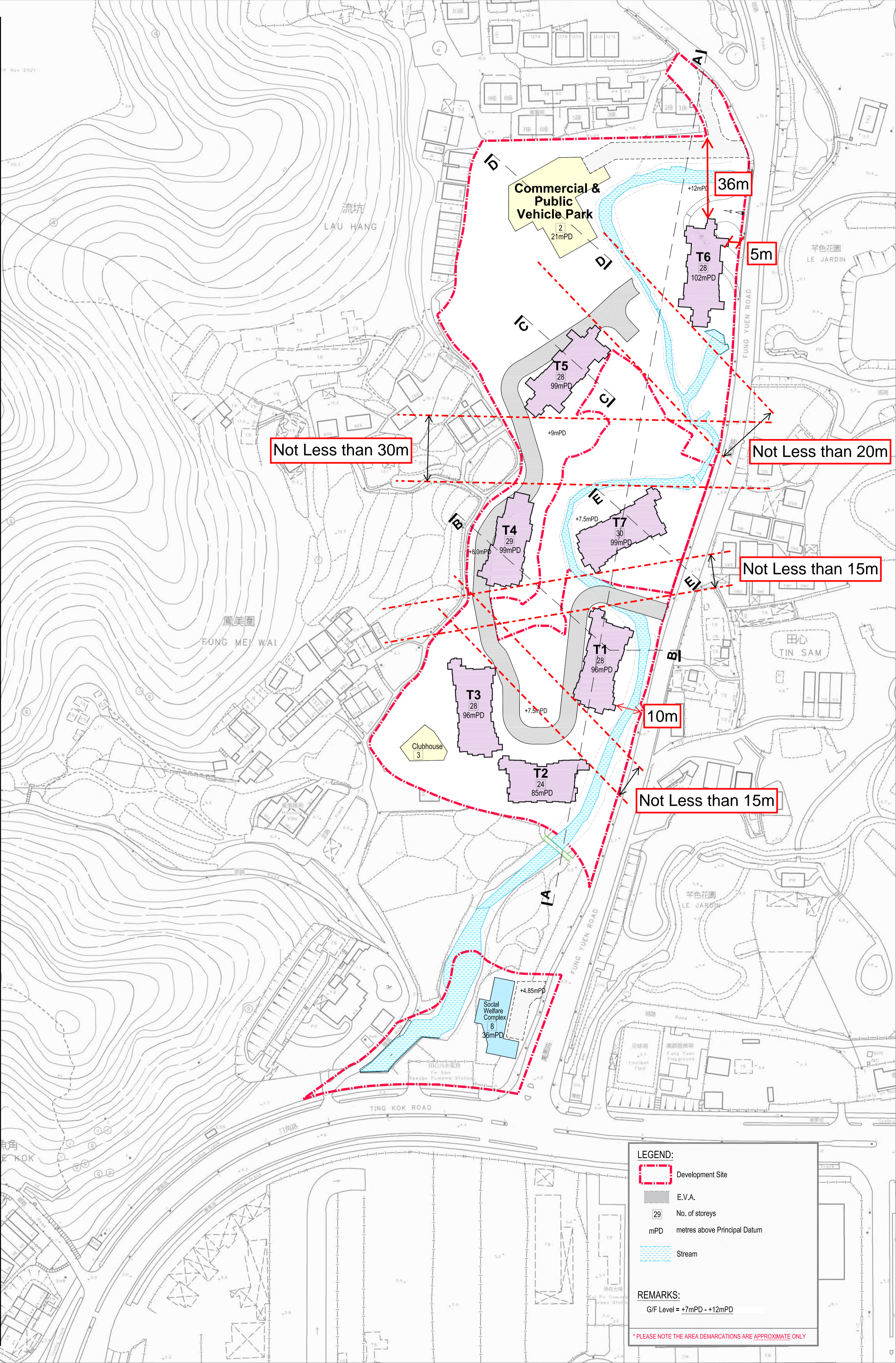
Rev.: 4.4

Date: May 2026

Appendix 2

The Indication Plan of the Proposed Scheme

Indicative Layout Plan



Not Less than 30m

Not Less than 20m

Not Less than 15m

Not Less than 15m

LEGEND:

- Development Site
- E.V.A.
- 29 No. of storeys
- mPD metres above Principal Datum
- Stream

REMARKS:

G/F Level = +7mPD - +12mPD

*PLEASE NOTE THE AREA DEMARCATIIONS ARE APPROXIMATE ONLY