

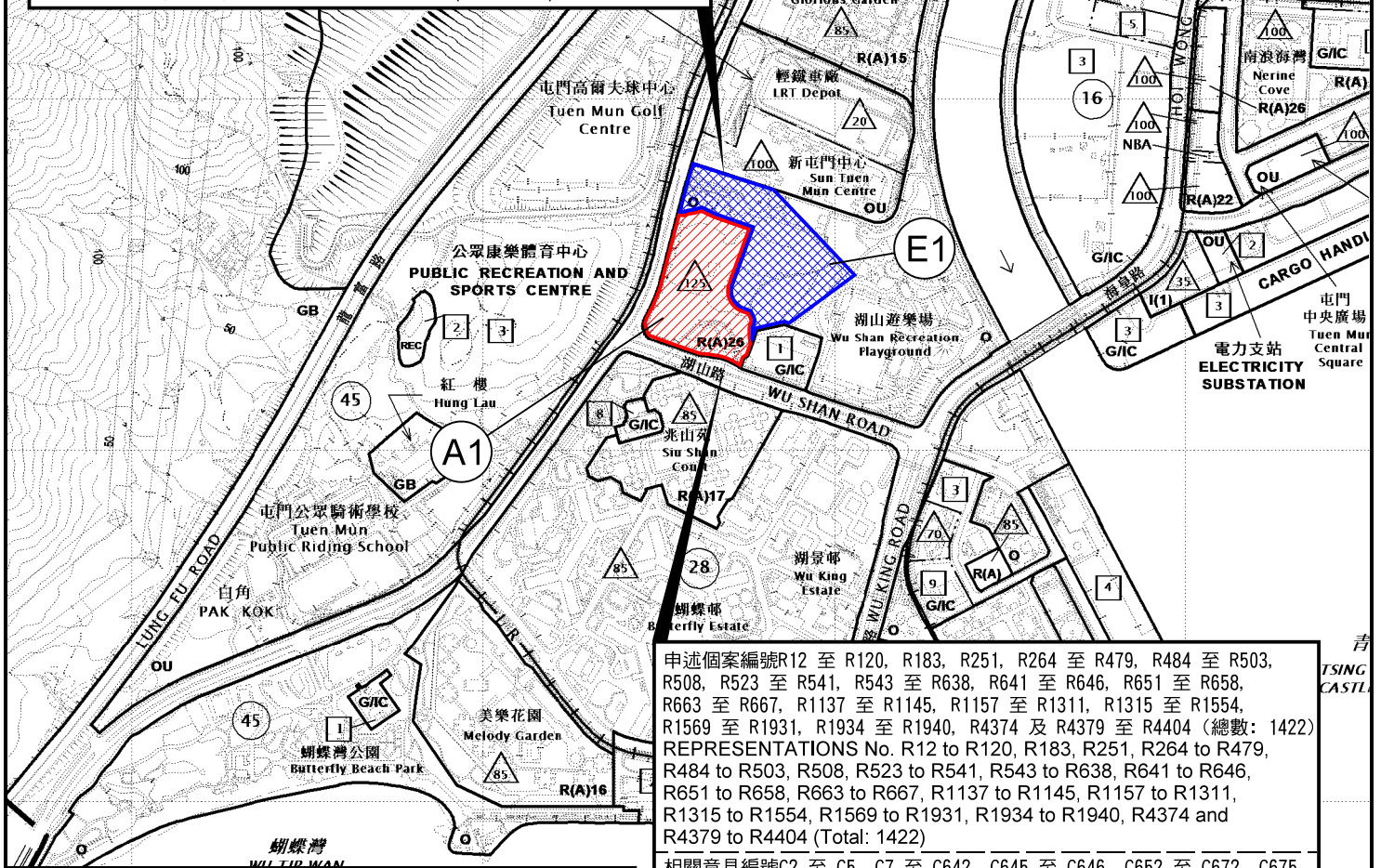
COMPREHENSIVE INDUSTRIAL DEVELOPMENT

申述個案編號R122至R133, R135至R182, R184至R263, R270至R274, R276, R279至R280, R284至R289, R295至R395, R401至R417, R420, R422至R426, R462至R470, R472, R475至R476, R478至R480, R488至R489, R493至R497, R500至R503, R510至R511, R544至R546, R548, R559至R568, R635至R636, R642至R643, R647, R652至R653, R655, R657至R658, R663至R669, R679及R4369 (總數: 339)

REPRESENTATIONS No. R122 to R133, R135 to R182, R184 to R263, R270 to R274, R276, R279 to R280, R284 to R289, R295 to R395, R401 to R417, R420, R422 to R426, R462 to R470, R472, R475 to R476, R478 to R480, R488 to R489, R493 to R497, R500 to R503, R510 to R511, R544 to R546, R548, R559 to R568, R635 to R636, R642 to R643, R647, R652 to R653, R655, R657 to R658, R663 to R669, R679 and R4369 (Total: 339)

相關意見編號C2至C4, C7至C441, C444至C449, C451至C454, C458至C460, C462至C487, C490至C511, C513至C528, C533, C535至C565, C639, C641, C643至C645, C649至C650, C652至C653, C661至C662, C664至C671, C676至C677, C680至C686, C689至C690, C692, C751及C756至C758 (總數: 582)

RELATED COMMENTS No. C2 to C4, C7 to C441, C444 to C449, C451 to C454, C458 to C460, C462 to C487, C490 to C511, C513 to C528, C533, C535 to C565, C639, C641, C643 to C645, C649 to C650, C652 to C653, C661 to C662, C664 to C671, C676 to C677, C680 to C686, C689 to C690, C692, C751 and C756 to C758 (Total: 582)



申述個案編號R12至R120, R183, R251, R264至R479, R484至R503, R508, R523至R541, R543至R638, R641至R646, R651至R658, R663至R667, R1137至R1145, R1157至R1311, R1315至R1554, R1569至R1931, R1934至R1940, R4374及R4379至R4404 (總數: 1422)

REPRESENTATIONS No. R12 to R120, R183, R251, R264 to R479, R484 to R503, R508, R523 to R541, R543 to R638, R641 to R646, R651 to R658, R663 to R667, R1137 to R1145, R1157 to R1311, R1315 to R1554, R1569 to R1931, R1934 to R1940, R4374 and R4379 to R4404 (Total: 1422)

相關意見編號C2至C5, C7至C642, C645至C646, C652至C672, C675, C679至C688, C695至C726, C734至C753, C759至C787及C790至C791 (總數: 757)

RELATED COMMENTS No. C2 to C5, C7 to C642, C645 to C646, C652 to C672, C675, C679 to C688, C695 to C726, C734 to C753, C759 to C787 and C790 to C791 (Total: 757)

申述個案編號R4375至R4378, R4405至R4409及4412及相關意見編號C2860
並不關乎任何修訂項目故不在圖上顯示
REPRESENTATIONS No. R4375 to R4378, 4405 to 4409 and 4412 AND COMMENT No. C2860
ARE NOT SHOWN AS THEY ARE NOT RELATED TO ANY AMENDMENT ITEMS

圖例 LEGEND

擬議修訂項目:

PROPOSED AMENDMENT ITEMS:

- A1** 由「綠化地帶」及「政府、機構或社區」改劃為「住宅(甲類)26」土地用途地帶
REZONING FROM "GREEN BELT" AND "GOVERNMENT, INSTITUTION OR COMMUNITY" TO "RESIDENTIAL (GROUP A) 26"
- E1** 由「綠化地帶」改劃為「休憩用地」土地用途地帶
REZONING FROM "GREEN BELT" TO "OPEN SPACE"

界線只作識別用 BOUNDARY FOR IDENTIFICATION PURPOSE ONLY

申述地點位置圖 LOCATION PLAN OF REPRESENTATION SITES

就屯門區計劃大綱草圖編號S/TM/34提出的
申述個案編號R1至R921、R923至R4409及4412
及相關意見編號C1至C1636及C1638至C2860作出考慮
CONSIDERATION OF REPRESENTATIONS No.
R1 TO R921, R923 TO 4409 AND 4412
AND RELATED COMMENTS No. C1 TO C1636 AND C1638 TO C2860
TO THE DRAFT TUEN MUN OUTLINE ZONING PLAN No. S/TM/34
SCALE 1 : 10 000 比例尺

米 200 0 200 400 米
METRES

規劃署
PLANNING
DEPARTMENT



參考編號
REFERENCE No.

R/S/TM/34-1 to 4412

圖 PLAN
H-1a

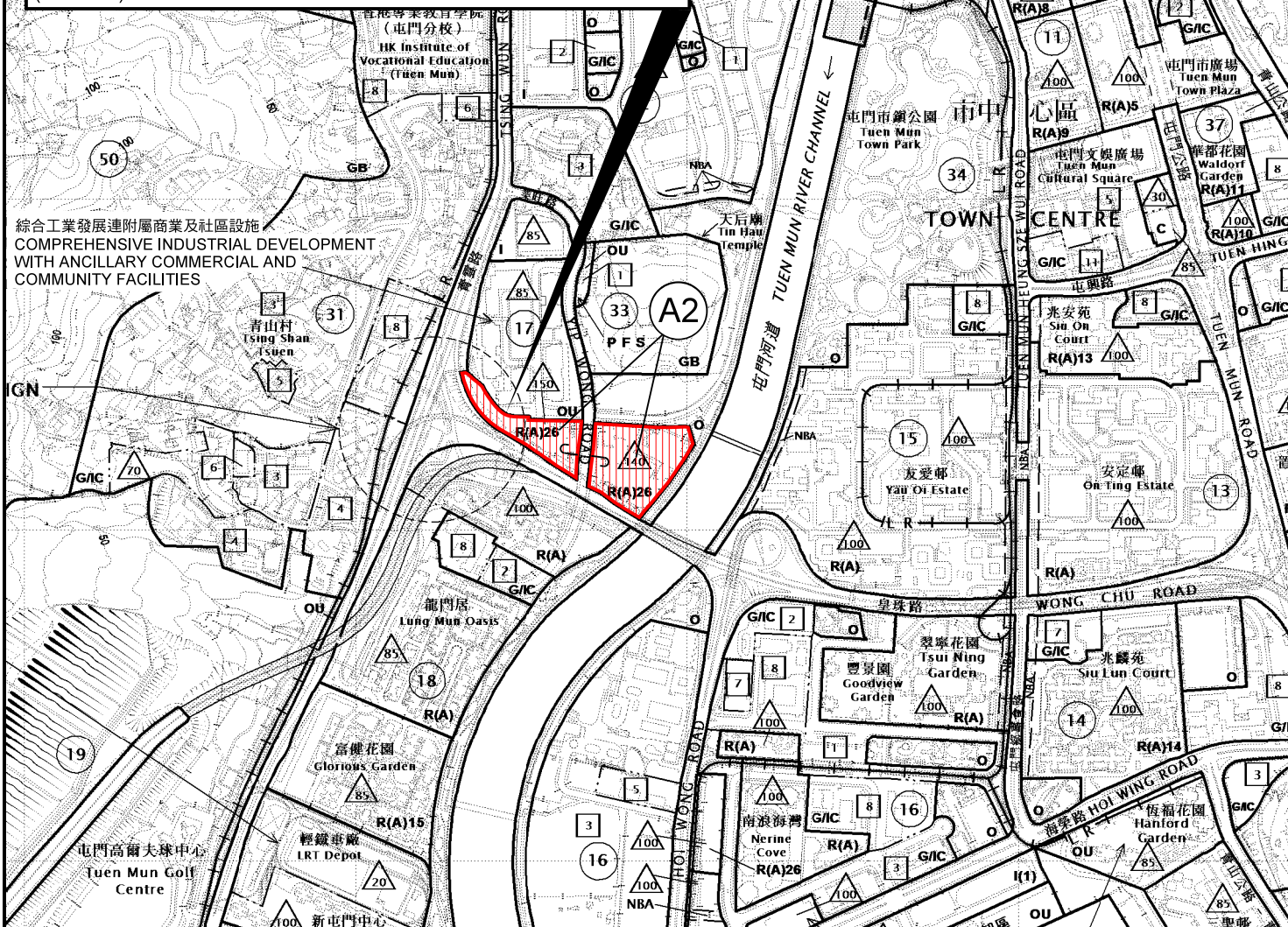
本摘要圖於2018年6月6日擬備，
所根據的資料為2017年11月3日
展示的分區計劃大綱圖編號 S/TM/34
EXTRACT PLAN PREPARED ON 6.6.2018
BASED ON OUTLINE ZONING PLAN No.
S/TM/34 EXHIBITED ON 3.11.2017

申述個案編號R12 至 R120, R122 至 R133, R135 至 R266, R269 至 R476, R480 至 R487, R493 至 R495, R497 至 R498, R523 至 R537, R544 至 R641, R647, R651 至 R653, R659, R661 至 R662, R668 至 R669, R1137 至 R1141, R1157 至 R1301, R1312 至 R1313, R1315 至 R1529, R1555 至 R1556, R1917 至 R1926, R1928 至 R1940 及 R4379 至 R4404 (總數: 1014)

REPRESENTATIONS No. R12 至 R120, R122 至 R133, R135 至 R266, R269 至 R476, R480 至 R487, R493 至 R495, R497 至 R498, R523 至 R537, R544 至 R641, R647, R651 至 R653, R659, R661 至 R662, R668 至 R669, R1137 至 R1141, R1157 至 R1301, R1312 至 R1313, R1315 至 R1529, R1555 至 R1556, R1917 至 R1926, R1928 至 R1940 及 R4379 至 R4404 (Total: 1014)


相關意見編號C2 至 C5, C7 至 C511, C513 至 C638, C640, C643, C654 至 C655, C658 至 C667, C671, C675, C679, C689, C695 至 C715, C717 至 C718, C722 至 C723, C727 至 C728, C751, C759 至 C791 (總數: 711)

RELATED COMMENTS No. C2 至 C5, C7 至 C511, C513 至 C638, C640, C643, C654 至 C655, C658 至 C667, C671, C675, C679, C689, C695 至 C715, C717 至 C718, C722 至 C723, C727 至 C728, C751, C759 至 C787 及 C791 (Total: 711)



圖例 LEGEND

擬議修訂項目：
PROPOSED AMENDMENT ITEMS:

A2  由「休憩用地」、「政府、機構或社區」、「其他指定用途」註明「綜合工業發展連附屬商業及社區設施」及道路改劃為「住宅(甲類)26」土地用途帶
REZONING FROM "OPEN SPACE", "GOVERNMENT, INSTITUTION OR COMMUNITY", "OTHER SPECIFIED USES" ANNOTATED "COMPREHENSIVE INDUSTRIAL DEVELOPMENT WITH ANCILLARY COMMERCIAL AND COMMUNITY FACILITIES" AND ROAD TO "RESIDENTIAL (GROUP A) 26"

界線只作識別用 BOUNDARY FOR IDENTIFICATION PURPOSE ONLY

申述個案編號R4375至R4378, R4405至R4409及4412及相關意見編號C2860
並不關乎任何修訂項目故不在圖上顯示
REPRESENTATIONS No. R4375 to R4378, 4405 to 4409 and 4412 AND COMMENT No. C2860
ARE NOT SHOWN AS THEY ARE NOT RELATED TO ANY AMENDMENT ITEMS

申述地點位置圖 LOCATION PLAN OF REPRESENTATION SITES

就屯門區計劃大綱草圖編號S/TM/34提出的
申述個案編號R1至R921、R923至R4409及4412
及相關意見編號C1至C1636及C1638至C2860作出考慮
CONSIDERATION OF REPRESENTATIONS No.
R1 TO R921, R923 TO 4409 AND 4412
AND RELATED COMMENTS No. C1 TO C1636 AND C1638 TO C2860
TO THE DRAFT TUEN MUN OUTLINE ZONING PLAN No. S/TM/34
SCALE 1:10 000 比例尺

米 200 0 200 400 米
METRES

規劃署
PLANNING
DEPARTMENT



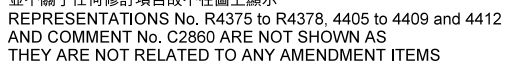
參考編號
REFERENCE No.

R/S/TM/34-1 to 4412


圖 PLAN
H-1b


本摘要圖於2018年6月6日擬備，
所根據的資料為2017年11月3日
展示的分區計劃大綱圖編號 S/TM/34
EXTRACT PLAN PREPARED ON 6.6.2018
BASED ON OUTLINE ZONING PLAN No.
S/TM/34 EXHIBITED ON 3.11.2017

RELATED COMMENTS No. C2 to C5, C7 to C511, C513 to C639, C641 to C645, C647 to C648, C654 to C655, C657 to C666, C668 to C670, C673 to C674, C690, C695 to C720, C729 to C733, C751, C759 to C787, C788 to C789, C790 to C792 and C798 to C1019 (Total: 949)



擬議修訂項目：
PROPOSED AMENDMENT ITEMS:

A3  由「住宅(乙類)10」及「綠化地帶」
改劃為「住宅(甲類)26」土地用途地帶
REZONING FROM "RESIDENTIAL (GROUP B) 10" AND
"GREEN BELT" TO "RESIDENTIAL (GROUP A) 26"

E2  由「綠化地帶」改劃為「其他指定用途」
註明「電力站」土地用途地帶
REZONING FROM "GREEN BELT" TO
"OTHER SPECIFIED USES"
ANNOTATED "ELECTRICITY SUBSTA

界線只作識別用 BOUNDARY FOR IDENTIFICATION PURPOSE ONLY

申述個案編號R122 至 R133, R135 至 R182, R184 至 R263, R270 至 R276, R279 至 R281, R287 至 R289, R295 至 R397, R401, R405, R414 至 R416, R421, R424 至 R425, R462 至 R472, R475, R478, R480, R484, R488 至 R490, R493, R497, R500, R505 至 R507, R510 至 R511, R544 至 R546, R548, R561 至 R562, R565, R568, R639 至 R641, R644, R646 至 R648, R651, R660, R663 至 R664, R678, R688 至 R921, R923 至 R1135 及 R1137 (總數: 758)

REPRESENTATIONS No. R122 to R133, R135 to R182, R184 to R263, R270 to R276, R279 to R281, R287 to R289, R295 to R397, R401, R405, R414 to R416, R421, R424 to R425, R462 to R472, R475, R478, R480, R484, R488 to R490, R493, R497, R500, R505 to R507, R510 to R511, R544 to R546, R548, R561 to R562, R565, R568, R639 to R641, R644, R646 to R648, R651, R660, R663 to R664, R678, R688 to R921, R923 to R1135 and R1137

(Total: 758)

相關意見編號C2 至 C4, C7 至 C441, C445, C446, C448, C450 至 C455, C458 至 C459, C461 至 C482, C486 至 C487, C490 至 C491, C493 至 C511, C513 至 C527, C533, C535 至 C549, C639, C641, C644 至 C647, C649, C652, C661 至 C662, C664, C668 至 C671, C673 至 C674, C676, C678, C686, C691, C693 至 C694, C751 及 C756 至 C758 (總數: 552)

RELATED COMMENTS No. C2 to C4, C7 to C441, C445, C446, C448, C450 to C455, C458 to C459, C461 to C482, C486 to C487, C490 to C491, C493 to C511, C513 to C527, C533, C535 to C549, C639, C641, C644 to C647, C649, C652, C661 to C662, C664, C668 to C671, C673 to C674, C676, C678, C686, C691, C693 to C694, C751 and C756 to C758 (Total: 552)

就屯門區計劃大綱草圖編號S/TM/34提出的
申述個案編號R1至R921、R923至R4409及4412
及相關意見編號C1至C1636及C1638至C2860作出考慮
CONSIDERATION OF REPRESENTATIONS No.
R1 TO R921, R923 TO 4409 AND 4412
AND RELATED COMMENTS No. C1 TO C1636 AND C1638 TO C2860
TO THE DRAFT TUEN MUN OUTLINE ZONING PLAN No. S/TM/34
SCALE 1 : 10,000 比例尺

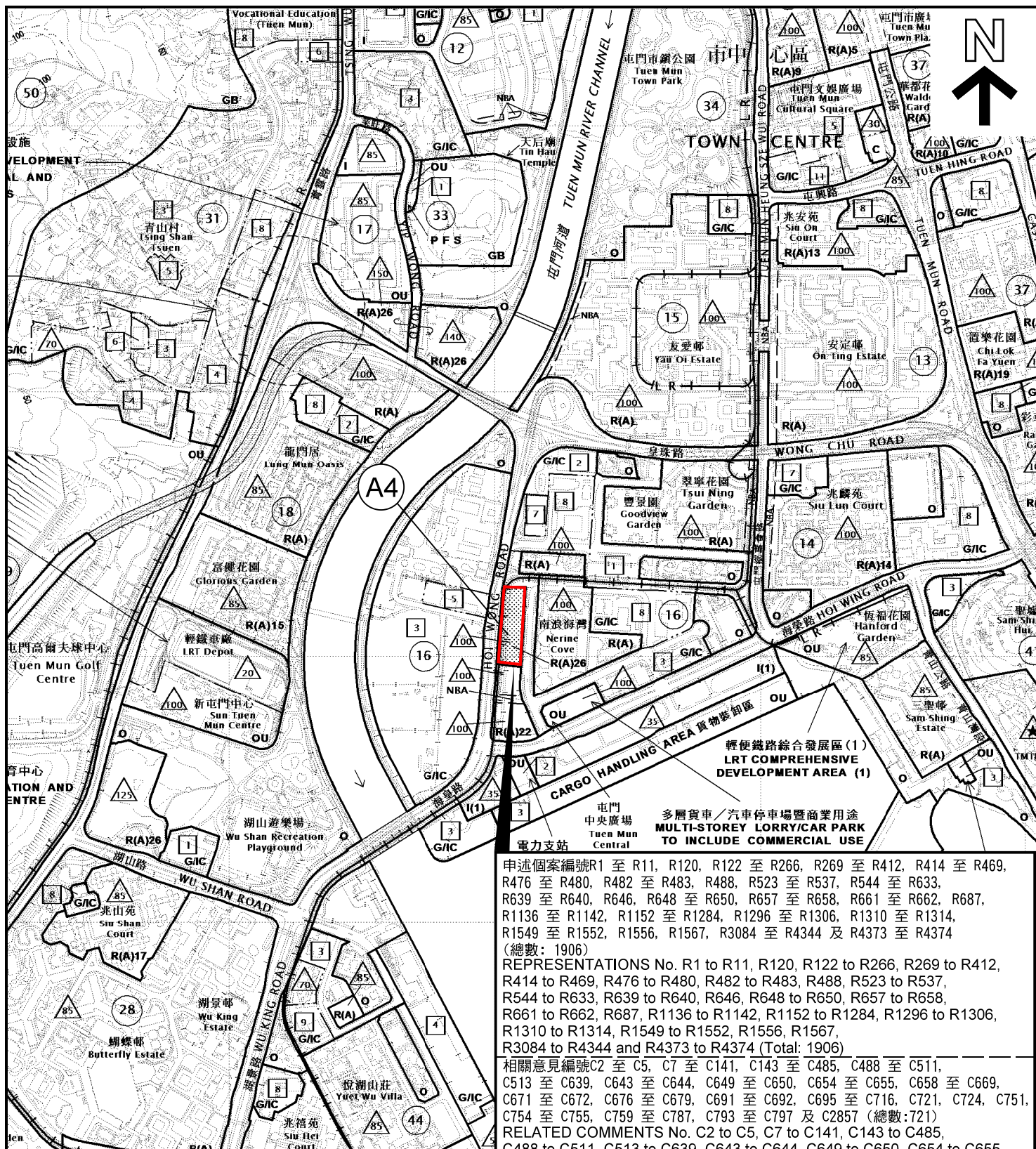
本摘要圖於2018年6月6日擬備，
所根據的資料為於2017年11月3日
展示的分區計劃大綱圖編號 S/TM/34
EXTRACT PLAN PREPARED ON 6.6.2018
BASED ON OUTLINE ZONING PLAN No.
S/TM/34 EXHIBITED ON 3.11.2017

規劃署
PLANNING
DEPARTMENT



參考編號
REFERENCE No.

PLAN
H-1c



圖例 LEGEND

擬議修訂項目：
PROPOSED AMENDMENT ITEMS:

A4 由「政府、機構或社區」改劃為「住宅(甲類)26」土地用途地帶
REZONING FROM "GOVERNMENT, INSTITUTION OR COMMUNITY"
TO "RESIDENTIAL (GROUP A) 26"

界線只作識別用 BOUNDARY FOR IDENTIFICATION PURPOSE ONLY

申述個案編號R1 至 R11, R120, R122 至 R266, R269 至 R412, R414 至 R469, R476 至 R480, R482 至 R483, R488, R523 至 R537, R544 至 R633, R639 至 R640, R646, R648 至 R650, R657 至 R658, R661 至 R662, R687, R1136 至 R1142, R1152 至 R1284, R1296 至 R1306, R1310 至 R1314, R1549 至 R1552, R1556, R1567, R3084 至 R4344 及 R4373 至 R4374 (總數: 1906)

REPRESENTATIONS No. R1 to R11, R120, R122 to R266, R269 to R412, R414 to R469, R476 to R480, R482 to R483, R488, R523 to R537, R544 to R633, R639 to R640, R646, R648 to R650, R657 to R658, R661 to R662, R687, R1136 to R1142, R1152 to R1284, R1296 to R1306, R1310 to R1314, R1549 to R1552, R1556, R1567, R3084 to R4344 and R4373 to R4374 (Total: 1906)

相關意見編號C2 至 C5, C7 至 C141, C143 至 C485, C488 至 C511, C513 至 C639, C643 至 C644, C649 至 C650, C654 至 C655, C658 至 C669, C671 至 C672, C676 至 C679, C691 至 C692, C695 至 C716, C721, C724, C751, C754 至 C755, C759 至 C787, C793 至 C797 及 C2857 (總數: 721)
RELATED COMMENTS No. C2 to C5, C7 to C141, C143 to C485, C488 to C511, C513 to C639, C643 to C644, C649 to C650, C654 to C655, C658 to C669, C671 to C672, C676 to C679, C691 to C692, C695 to C716, C721, C724, C751, C754 to C755, C759 to C787, C793 to C797 and C2857 (Total: 721)

申述個案編號R4375至R4378, R4405至R4409及4412及相關意見編號C2860

並不關乎任何修訂項目故不在圖上顯示

REPRESENTATIONS No. R4375 to R4378, 4405 to 4409 and 4412 AND COMMENT No. C2860 ARE NOT SHOWN AS THEY ARE NOT RELATED TO ANY AMENDMENT ITEMS

申述地點位置圖
LOCATION PLAN OF REPRESENTATION SITES

就屯門區計劃大綱草圖編號S/TM/34提出的
申述個案編號R1至R921、R923至R4409及4412
及相關意見編號C1至C1636及C1638至C2860作出考慮
CONSIDERATION OF REPRESENTATIONS No.

R1 TO R921, R923 TO 4409 AND 4412
AND RELATED COMMENTS No. C1 TO C1636 AND C1638 TO C2860
TO THE DRAFT TUEN MUN OUTLINE ZONING PLAN No. S/TM/34

SCALE 1 : 10 000 比例尺

米 200 0 200 400 米
METRES

規劃署
PLANNING
DEPARTMENT

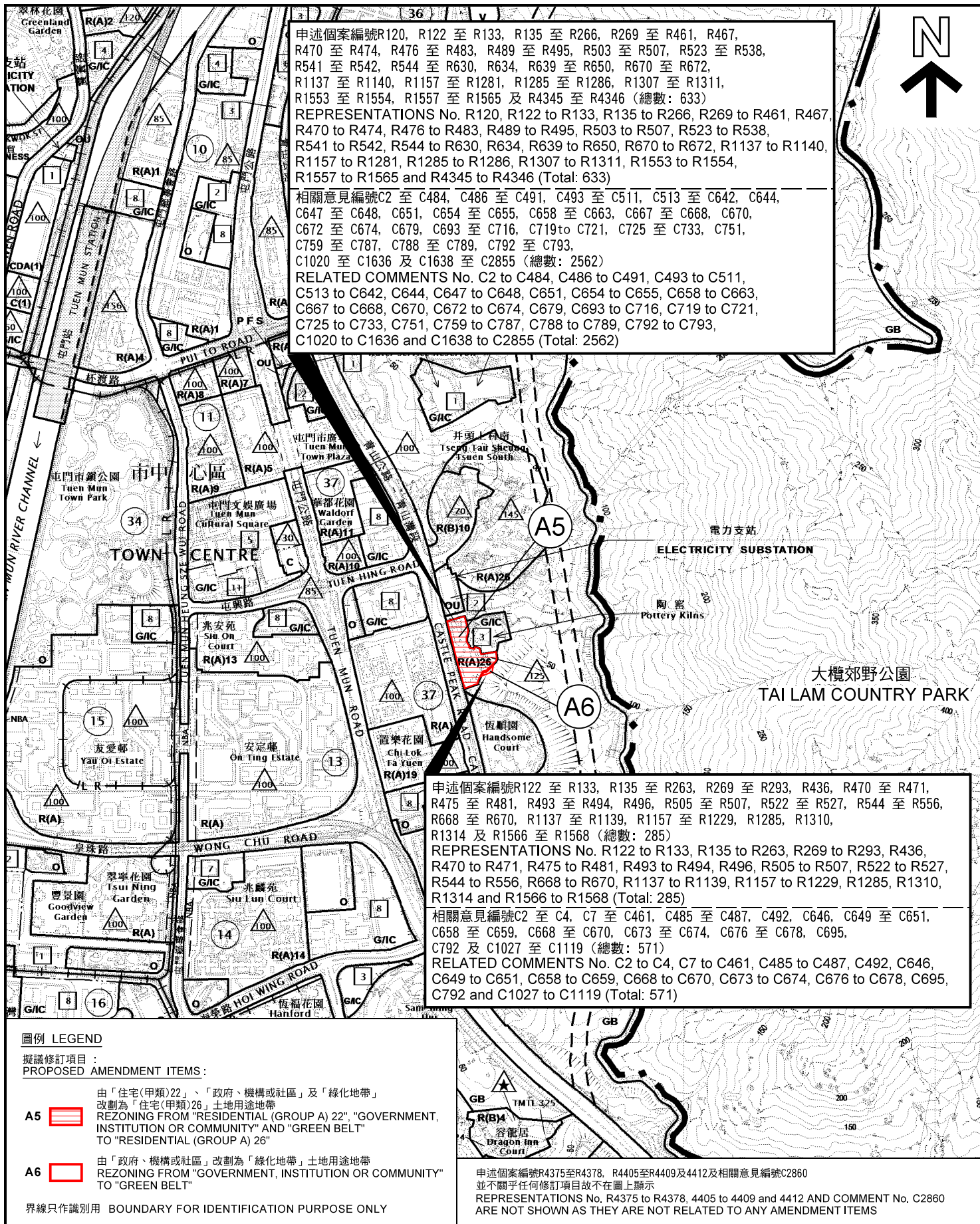


參考編號
REFERENCE No.

R/S/TM/34-1 to 4412

圖 PLAN
H-1d

本摘要圖於2018年6月6日擬備，
所根據的資料為2017年11月3日
展示的分區計劃大綱圖編號 S/TM/34
EXTRACT PLAN PREPARED ON 6.6.2018
BASED ON OUTLINE ZONING PLAN No.
S/TM/34 EXHIBITED ON 3.11.2017



申述地點位置圖 LOCATION PLAN OF REPRESENTATION SITES

就屯門區計劃大綱草圖編號S/TM/34提出的
申述個案編號R1至R921、R923至R4409及4412
及相關意見編號C1至C1636及C1638至C2860作出考慮
CONSIDERATION OF REPRESENTATIONS No.
R1 TO R921, R923 TO 4409 AND 4412
AND RELATED COMMENTS No. C1 TO C1636 AND C1638 TO C2860
TO THE DRAFT TUEN MUN OUTLINE ZONING PLAN No. S/TM/34
SCALE 1 : 10 000 比例尺

規劃署
PLANNING
DEPARTMENT

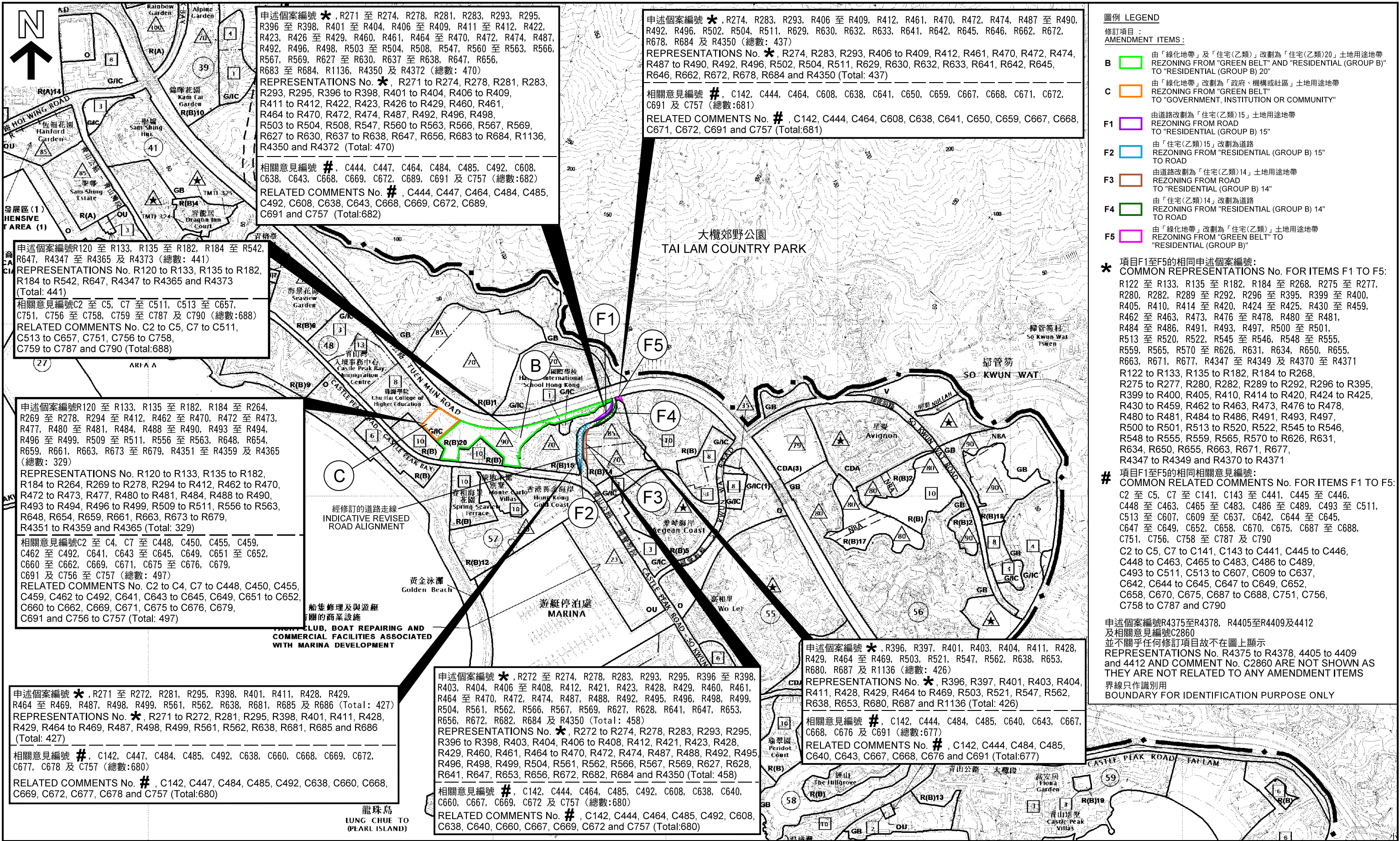


參考編號
REFERENCE No.

R/S/TM/34-1 to 4412

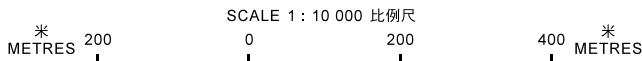
圖 PLAN
H-1e

本摘要圖於2018年6月6日擬備，
所根據的資料為2017年11月3日
展示的分區計劃大綱圖編號 S/TM/34
EXTRACT PLAN PREPARED ON 6.6.2018
BASED ON OUTLINE ZONING PLAN No.
S/TM/34 EXHIBITED ON 3.11.2017



申述地點位置圖 LOCATION PLAN OF REPRESENTATION SITES

就屯門區計劃大綱草圖編號S/TM/34提出的
申述個案編號R1至R921、R923至R4409及4412及相關意見編號C1至C1636及C1638至C2860作出考慮
CONSIDERATION OF REPRESENTATIONS No. R1 TO R921, R923 TO 4409 AND 4412
AND RELATED COMMENTS No. C1 TO C1636 AND C1638 TO C2860
TO THE DRAFT TUEN MUN OUTLINE ZONING PLAN No. S/TM/34



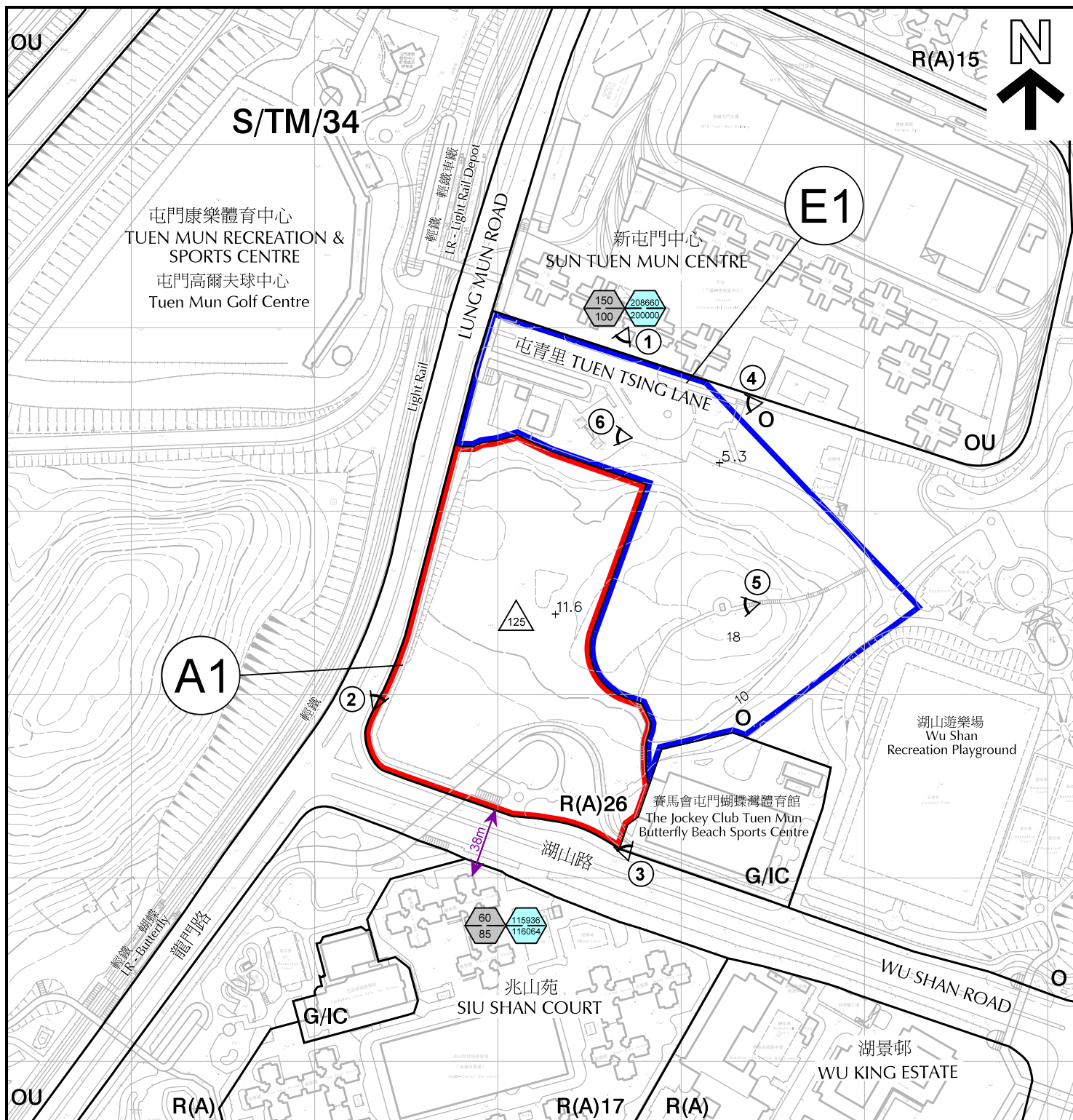
規劃署
PLANNING DEPARTMENT



參考編號
REFERENCE No.
R/S/TM/34-1 to 4412

圖 PLAN
H-1f

本摘要圖於2018年6月6日擬備，
所根據的資料為於2017年11月3日
展示的分區計劃大綱圖編號 S/TM/34
EXTRACT PLAN PREPARED ON 6.6.2018
BASED ON OUTLINE ZONING PLAN No.
S/TM/34 EXHIBITED ON 3.11.2017



圖例 LEGEND



項目 A1
ITEM A1



項目 E1
ITEM E1



實地照片的觀景點
VIEWING POINT OF SITE PHOTO

界線只作識別用
及會作出調整

BOUNDARY FOR IDENTIFICATION PURPOSE ONLY
AND SUBJECT TO ADJUSTMENT



最高建築物高度限制(在主水平基準以上若干米)
MAXIMUM BUILDING HEIGHT RESTRICTIONS
(in m above PD)



現有住用建築樓面面積(平方米)
EXISTING DOMESTIC GROSS FLOOR AREA (in m²)
分區計劃大綱圖上列明之最大建築樓面面積(平方米)
MAXIMUM GROSS FLOOR AREA UNDER OZP (in m²)



現有建築物高度(在主水平基準以上若干米)
EXISTING BUILDING HEIGHT (in m above PD)
分區計劃大綱圖上列明之最高建築物高度限制(在主水平基準以上若干米)
MAXIMUM BUILDING HEIGHT RESTRICTION UNDER OZP
(in m above PD)

平面圖 SITE PLAN

就屯門區計劃大綱草圖編號S/TM/34提出的
申述個案編號R1至R921、R923至R4409及4412
及相關意見編號C1至C1636及C1638至C2860作出考慮
CONSIDERATION OF REPRESENTATIONS No.
R1 TO R921, R923 TO 4409 AND 4412
AND RELATED COMMENTS No. C1 TO C1636 AND C1638 TO C2860
TO THE DRAFT TUEN MUN OUTLINE ZONING PLAN No. S/TM/34

SCALE 1 : 3 000 比例尺

米 50 0 50 100 米
METRES

規劃署
PLANNING
DEPARTMENT

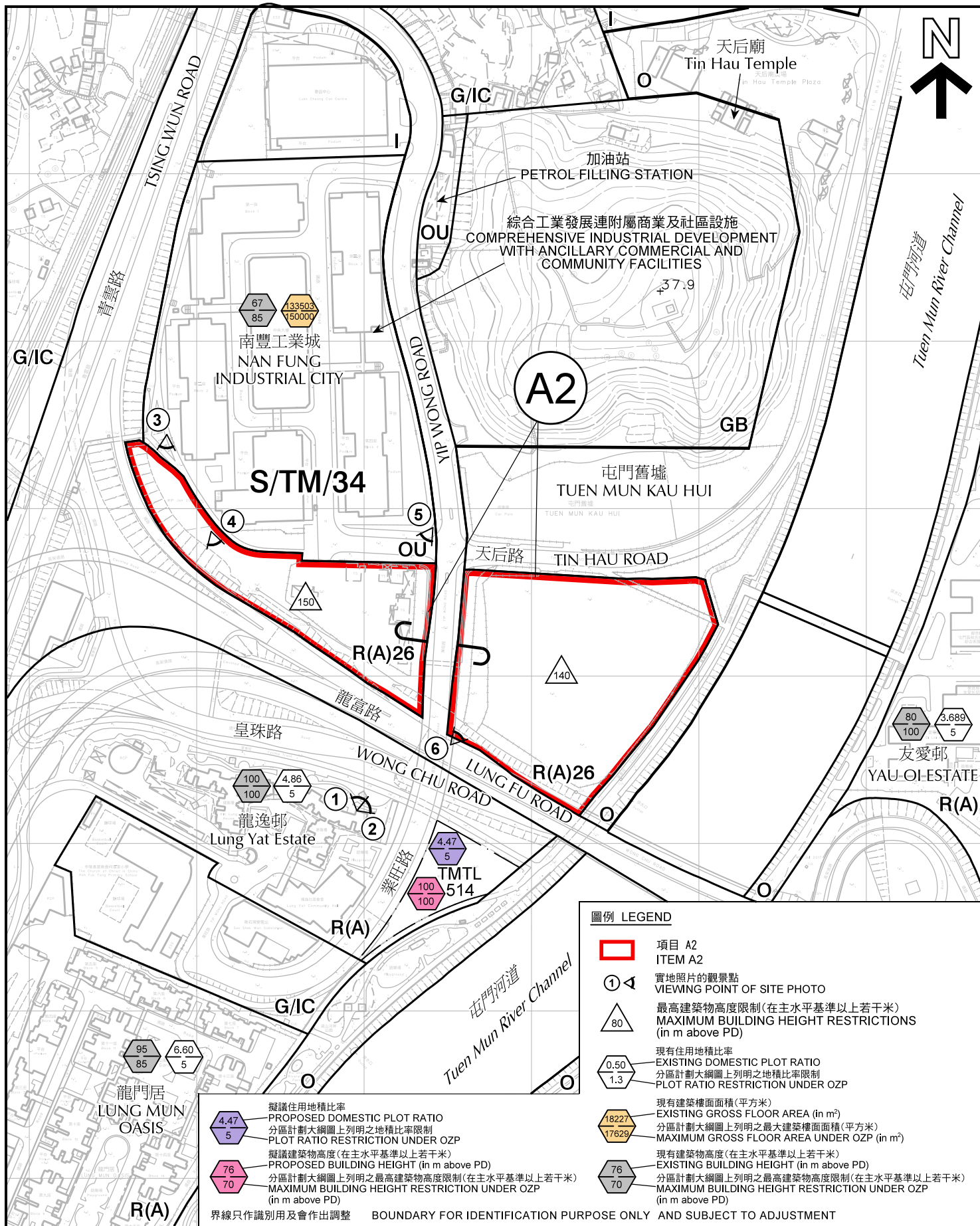


參考編號
REFERENCE No.

R/S/TM/34-1 to 4412

圖 PLAN
H-2a

本摘要圖於2018年7月10日擬備，所根據的
資料為測量圖編號 5-SE-15A、5-SE-15B、
5-SE-15C、5-SE-15D 及 5-SE-20B
EXTRACT PLAN PREPARED ON 10.7.2018
SURVEY SHEETS No. 5-SE-15A, 5-SE-15B,
5-SE-15C, 5-SE-15D & 5-SE-20B



平面圖 SITE PLAN

就屯門區計劃大綱草圖編號S/TM/34提出的
申述個案編號R1至R921、R923至R4409及4412
及相關意見編號C1至C1636及C1638至C2860作出考慮
CONSIDERATION OF REPRESENTATIONS No.
R1 TO R921, R923 TO 4409 AND 4412
AND RELATED COMMENTS No. C1 TO C1636 AND C1638 TO C2860
TO THE DRAFT TUEN MUN OUTLINE ZONING PLAN No. S/TM/34

SCALE 1 : 3 000 比例尺

米 50 0 50 100 米
METRES

規劃署
PLANNING
DEPARTMENT

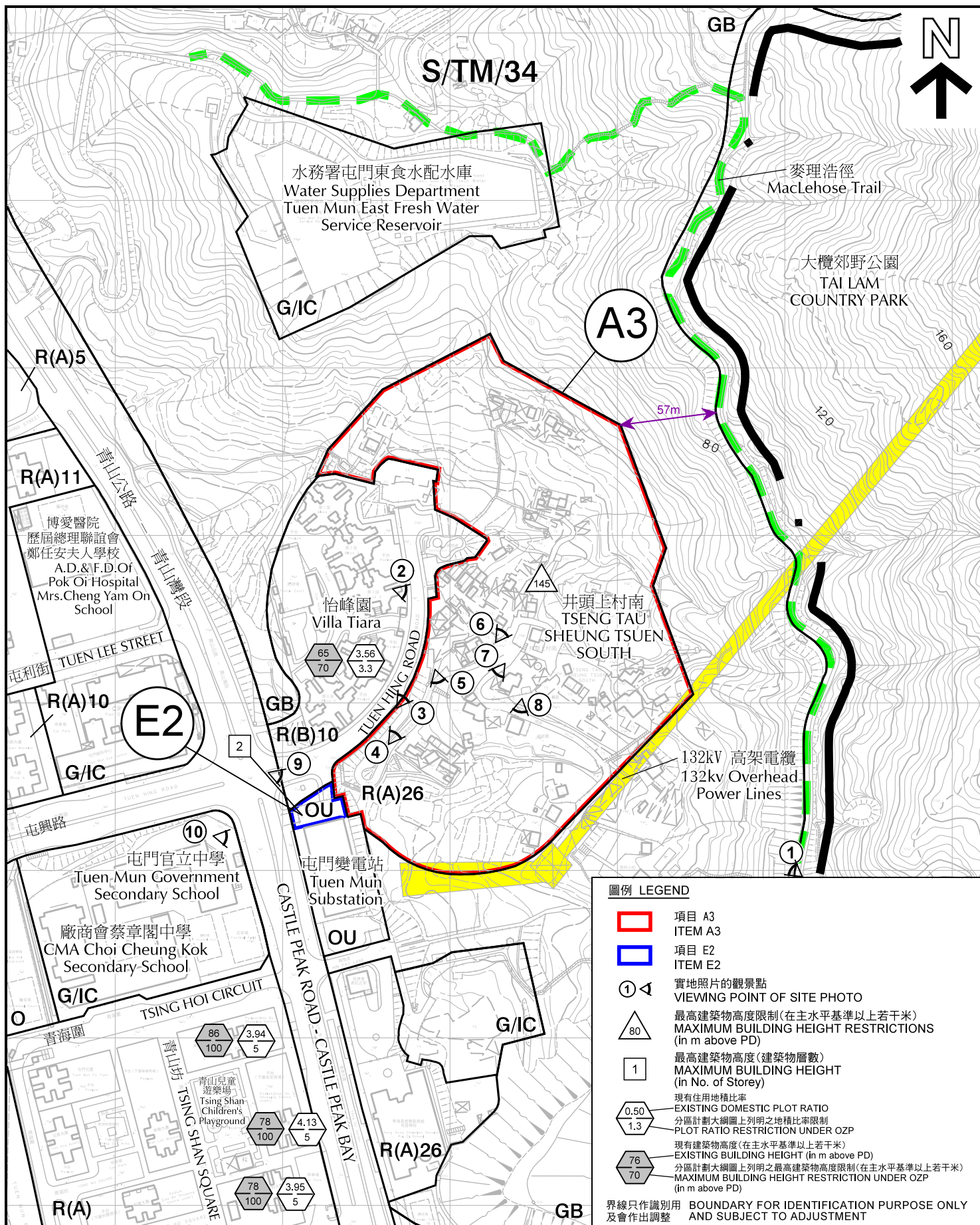


參考編號
REFERENCE No.

R/S/TM/34-1 to 4412

圖 PLAN
H-2b

本摘要圖於2018年7月10日擬備，所根據的
資料為測量圖編號 5-SE-10D、5-SE-15B、
6-SW-6C 及 6-SW-11A
EXTRACT PLAN PREPARED ON 10.7.2018
BASED ON SURVEY SHEETS No.
5-SE-10D, 5-SE-15B, 6-SW-6C AND 6-SW-11A



平面圖 SITE PLAN

就屯門區計劃大綱草圖編號S/TM/34提出的
申述個案編號R1至R921、R923至R4409及4412
及相關意見編號C1至C1636及C1638至C2860作出考慮
CONSIDERATION OF REPRESENTATIONS No.
R1 TO R921, R923 TO 4409 AND 4412
AND RELATED COMMENTS No. C1 TO C1636 AND C1638 TO C2860
TO THE DRAFT TUEN MUN OUTLINE ZONING PLAN No. S/TM/34

SCALE 1 : 3 000 比例尺
米 50 0 50 100 米
METRES

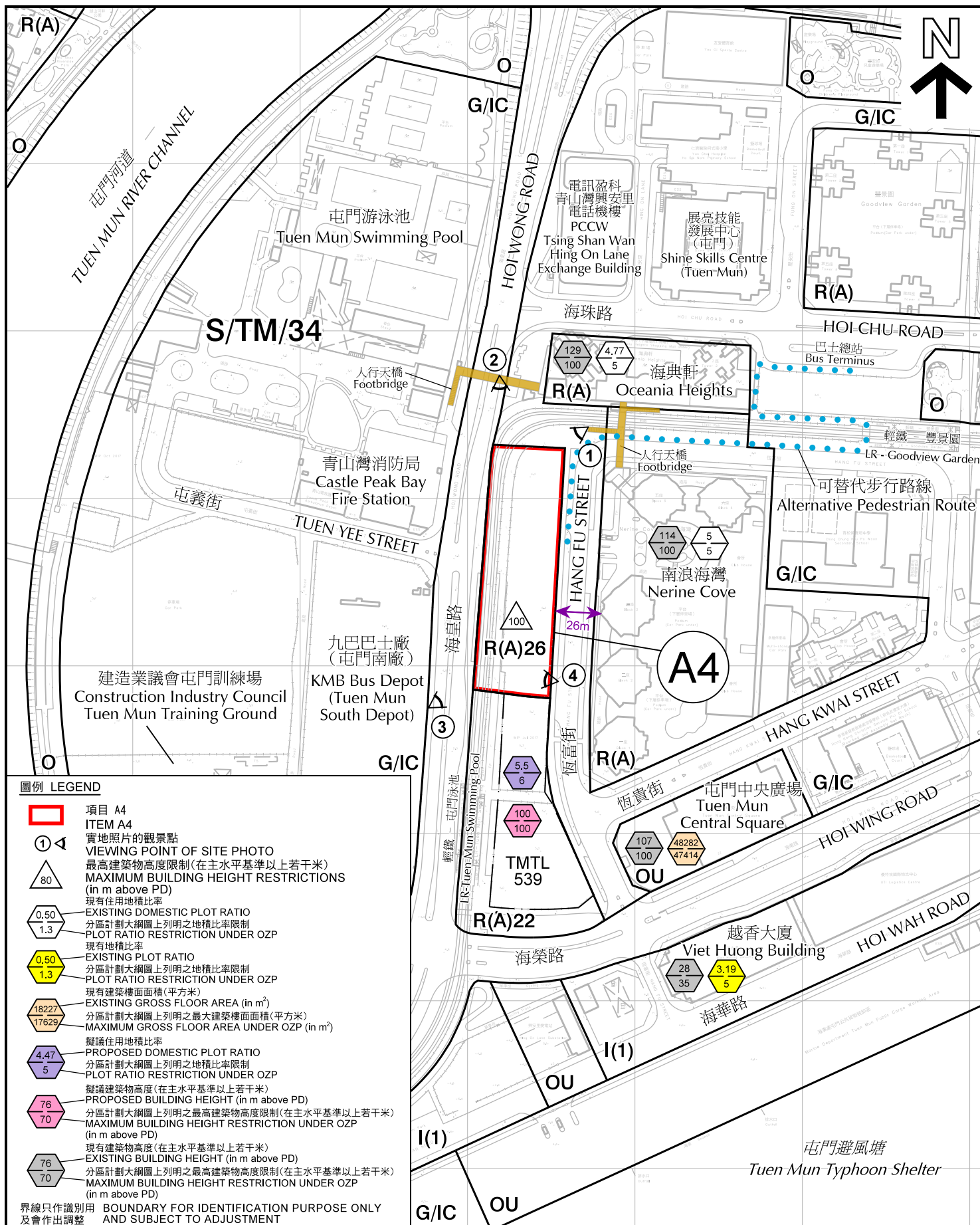
規劃署
PLANNING
DEPARTMENT



參考編號
REFERENCE No.
R/S/TM/34-1 to 4412

圖 PLAN
H-2c

本摘要圖於2018年7月10日擬備，所根據的
資料為測量圖編號 6-SW-6B 及 6-SW-6D
EXTRACT PLAN PREPARED ON 10.7.2018
BASED ON SURVEY SHEETS No.
6-SW-6B AND 6-SW-6D



平面圖 SITE PLAN

就屯門區計劃大綱草圖編號S/TM/34提出的
申述個案編號R1至R921、R923至R4409及4412
及相關意見編號C1至C1636及C1638至C2860作出考慮
CONSIDERATION OF REPRESENTATIONS No.
R1 TO R921, R923 TO 4409 AND 4412
AND RELATED COMMENTS No. C1 TO C1636 AND C1638 TO C2860
TO THE DRAFT TUEN MUN OUTLINE ZONING PLAN No. S/TM/34

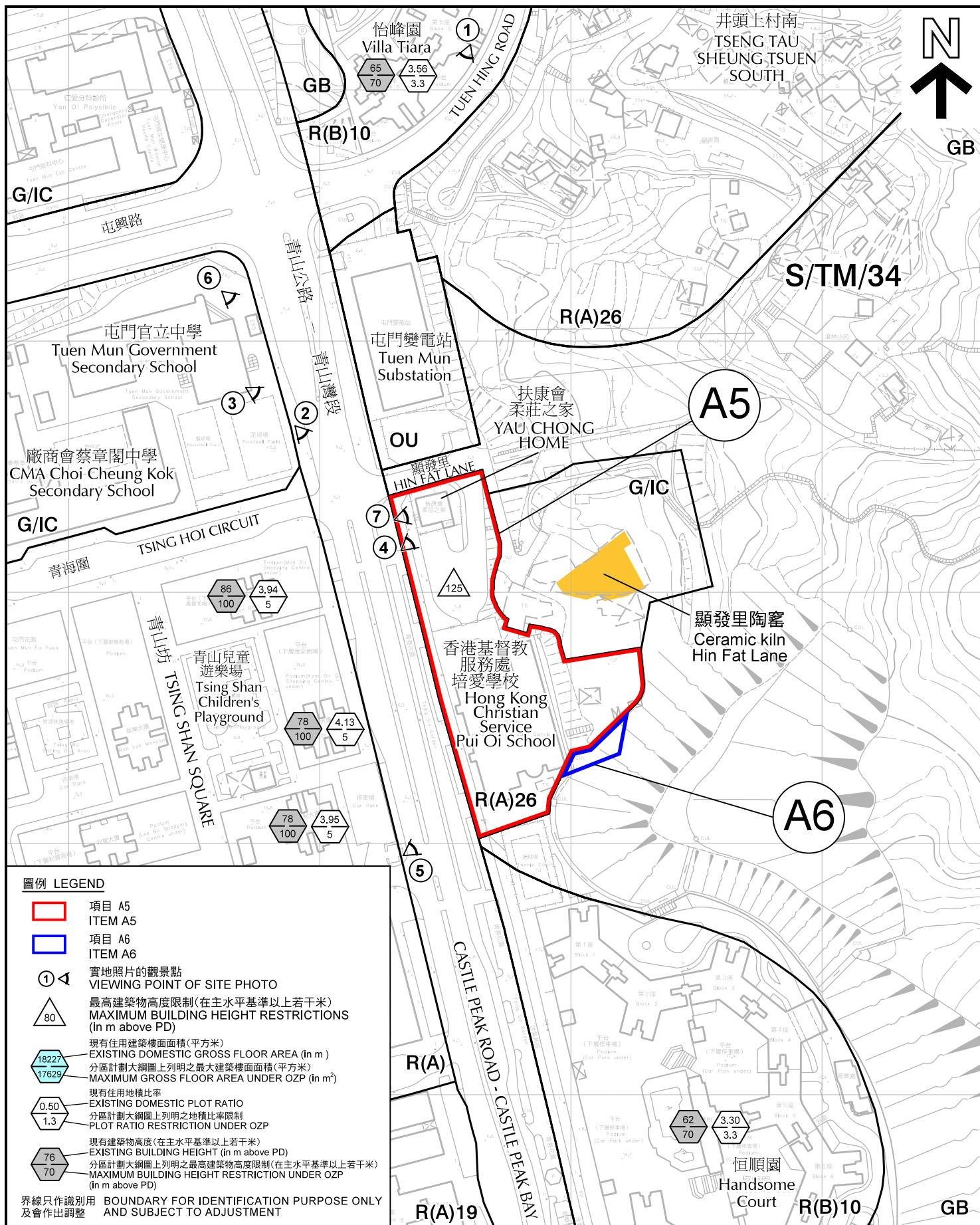
SCALE 1 : 3 000 比例尺
米 50 0 50 100 米
METRES

規劃署
PLANNING
DEPARTMENT



參考編號
REFERENCE No.
R/S/TM/34-1 to 4412

圖 PLAN
H-2d



平面圖 SITE PLAN

就屯門區計劃大綱草圖編號S/TM/34提出的
申述個案編號R1至R921、R923至R4409及4412
及相關意見編號C1至C1636及C1638至C2860作出考慮
CONSIDERATION OF REPRESENTATIONS No.
R1 TO R921, R923 TO 4409 AND 4412
AND RELATED COMMENTS No. C1 TO C1636 AND C1638 TO C2860
TO THE DRAFT TUEN MUN OUTLINE ZONING PLAN No. S/TM/34

SCALE 1:2 000 比例尺

米 40 0 40 80 米
METRES

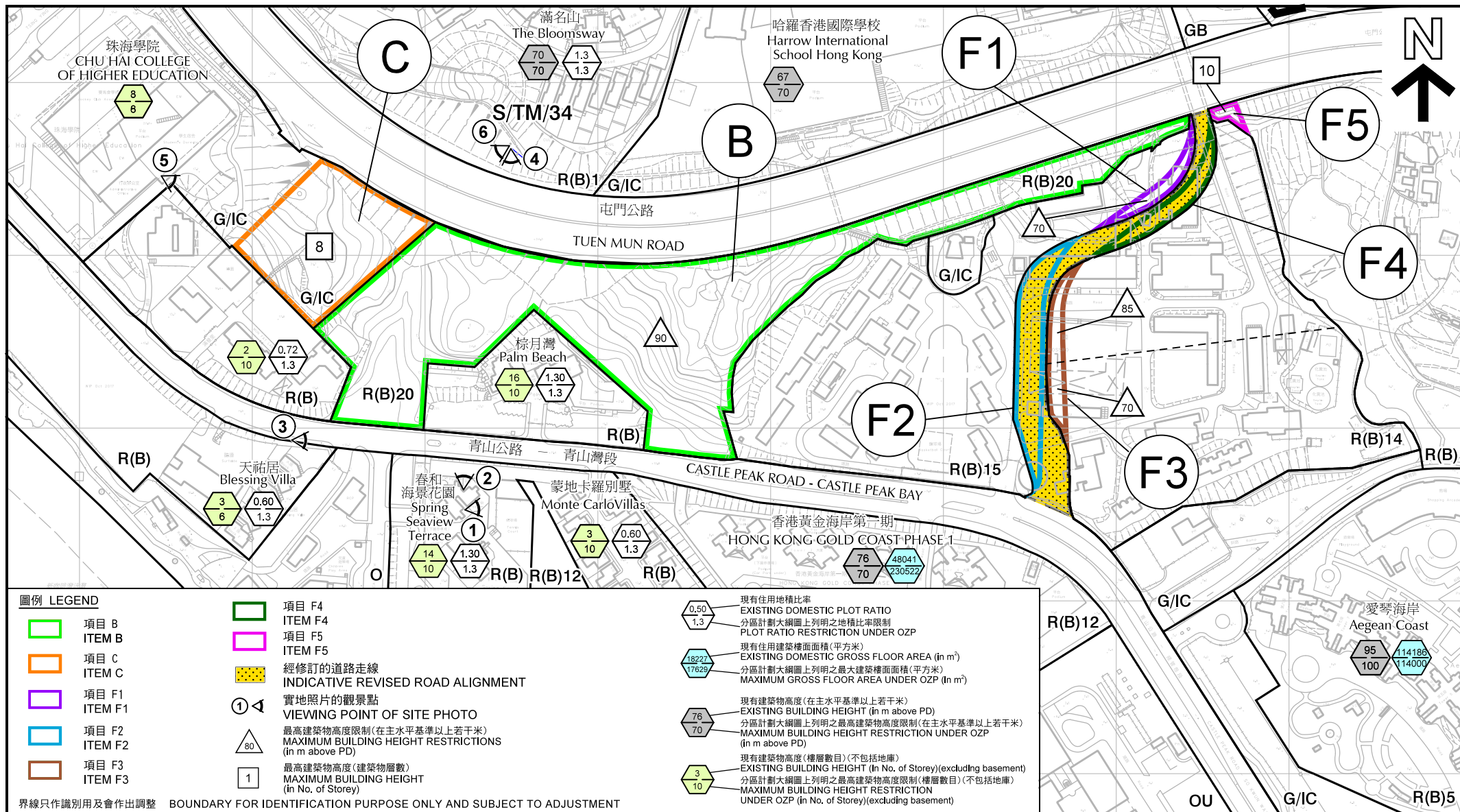
規劃署
PLANNING
DEPARTMENT



參考編號
REFERENCE No.
R/S/TM/34-1 to 4412

圖 PLAN
H-2e

本摘要圖於2018年7月10日擬備，所根據的
資料為測量圖編號 6-SW-6D 及 6-SW-11B
EXTRACT PLAN PREPARED ON 10.7.2018
BASED ON SURVEY SHEETS No.
6-SW-6D AND 6-SW-11B



平面圖 SITE PLAN

就屯門區計劃大綱草圖編號S/TM/34提出的
申述個案編號R1至R921、R923至R4409及4412
及相關意見編號C1至C1636及C1638至C2860作出考慮
CONSIDERATION OF REPRESENTATIONS No.
R1 TO R921, R923 TO 4409 AND 4412
AND RELATED COMMENTS No. C1 TO C1636 AND C1638 TO C2860
TO THE DRAFT TUEN MUN OUTLINE ZONING PLAN No. S/TM/34

SCALE 1 : 3 000 比例尺
米 50 0 50 100 米
METRES

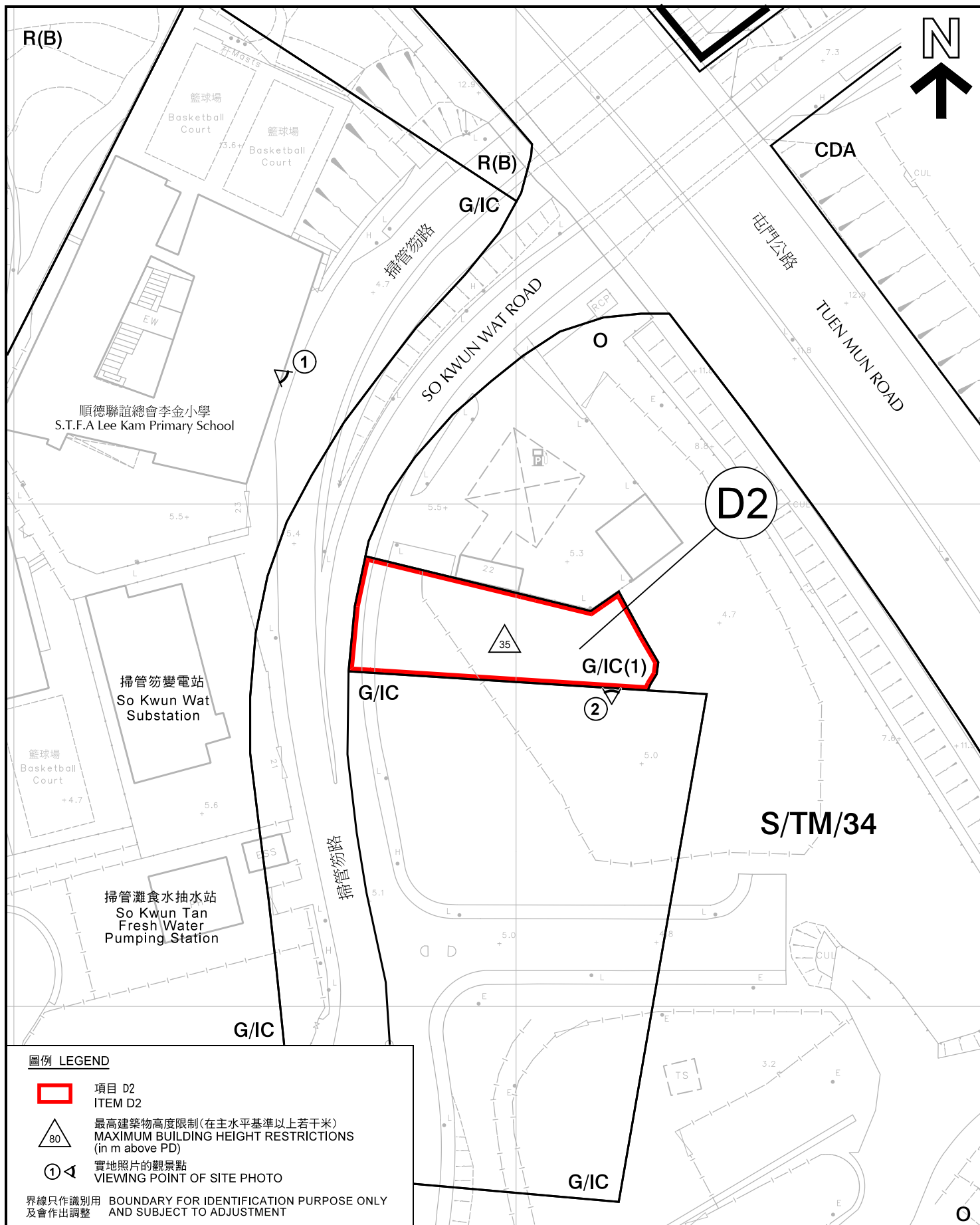
本摘要圖於2018年7月10日擬備，所根據的
資料為測量圖編號 6-SW-17A 和 17B
EXTRACT PLAN PREPARED ON 10.7.2018
BASED ON SURVEY SHEETS No.
6-SW-17A & 17B


規劃署
PLANNING
DEPARTMENT

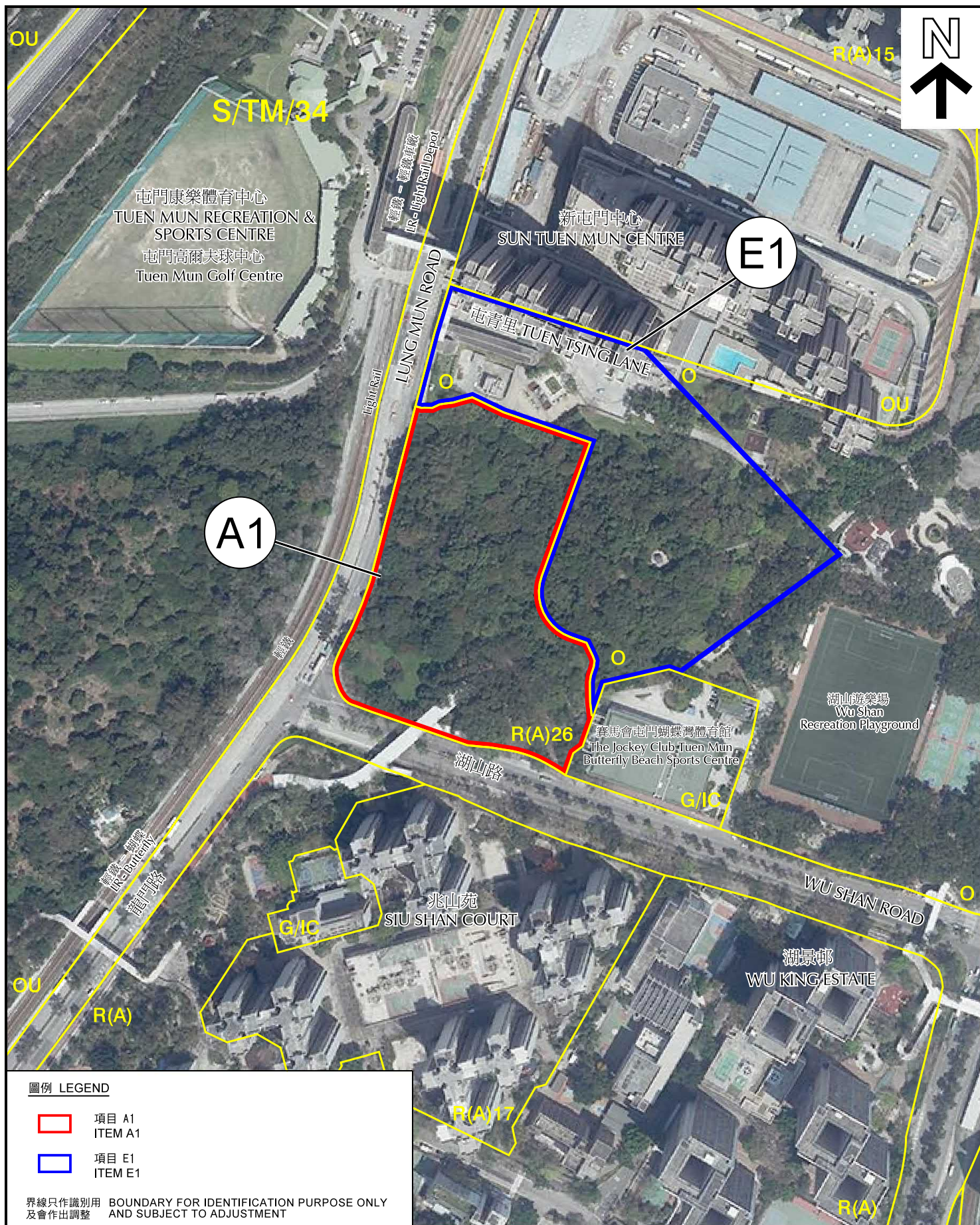


參考編號
REFERENCE No.
R/S/TM/34-1 to 4412

圖 PLAN
H-2f



<p>本摘要圖於2018年7月11日擬備，所根據的資料為測量圖編號 6-SW-17B EXTRACT PLAN PREPARED ON 11.7.2018 SURVEY SHEET No. 6-SW-17B</p>	<p style="text-align: center;">平面圖 SITE PLAN</p> <p style="text-align: center;">就屯門區計劃大綱草圖編號S/TM/34提出的 申述個案編號R1至R921、R923至R4409及4412 及相關意見編號C1至C1636及C1638至C2860作出考慮 CONSIDERATION OF REPRESENTATIONS No. R1 TO R921, R923 TO 4409 AND 4412 AND RELATED COMMENTS No. C1 TO C1636 AND C1638 TO C2860 TO THE DRAFT TUEN MUN OUTLINE ZONING PLAN No. S/TM/34</p> <p style="text-align: center;">SCALE 1 : 1 000 比例尺</p> <div style="display: flex; justify-content: space-between;"> 米 20 METRES 0 20 40 米 METRES </div>	<p style="text-align: center;">規劃署 PLANNING DEPARTMENT</p> <div style="text-align: right;">  </div> <div style="display: flex; justify-content: space-between;"> <div> <p>參考編號 REFERENCE No.</p> <p>R/S/TM/34-1 to 4412</p> </div> <div> <p>圖 PLAN</p> <p>H-2h</p> </div> </div>
---	--	--



圖例 LEGEND

- 項目 A1
ITEM A1
- 項目 E1
ITEM E1

界線只作識別用
及會作出調整

BOUNDARY FOR IDENTIFICATION PURPOSE ONLY
AND SUBJECT TO ADJUSTMENT

**航攝照片
AERIAL PHOTO**

本摘要圖於2018年7月11日擬備，所根據的資料為地政總署於2017年4月2日拍得的航攝照片編號 E016701C
EXTRACT PLAN PREPARED ON 11.7.2018
BASED ON AERIAL PHOTO No.
E016701C TAKEN ON 2.4.2017
BY LANDS DEPARTMENT

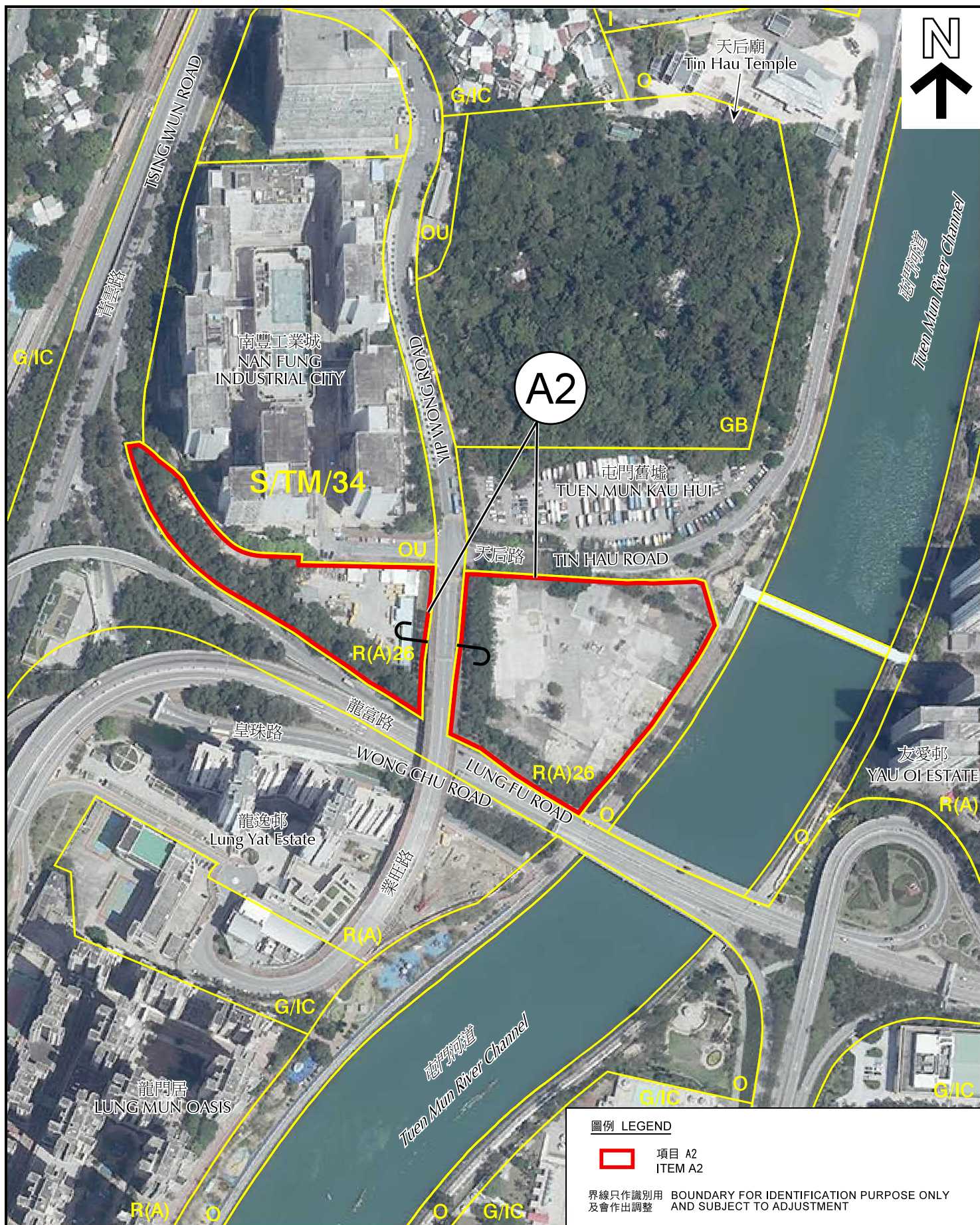
就屯門區計劃大綱草圖編號S/TM/34提出的
申述個案編號R1至R921、R923至R4409及4412
及相關意見編號C1至C1636及C1638至C2860作出考慮
CONSIDERATION OF REPRESENTATIONS No.
R1 TO R921, R923 TO 4409 AND 4412
AND RELATED COMMENTS No. C1 TO C1636 AND C1638 TO C2860
TO THE DRAFT TUEN MUN OUTLINE ZONING PLAN No. S/TM/34

**規劃署
PLANNING
DEPARTMENT**



參考編號
REFERENCE No.
R/S/TM/34-1 to 4412

圖 PLAN
H-3a



航攝照片 AERIAL PHOTO

本摘要圖於2018年7月6日擬備，所根據的資料為地政總署於2017年4月2日拍攝的航攝照片編號 E016701C
EXTRACT PLAN PREPARED ON 6.7.2018
BASED ON AERIAL PHOTO No.
E016701C TAKEN ON 2.4.2017
BY LANDS DEPARTMENT

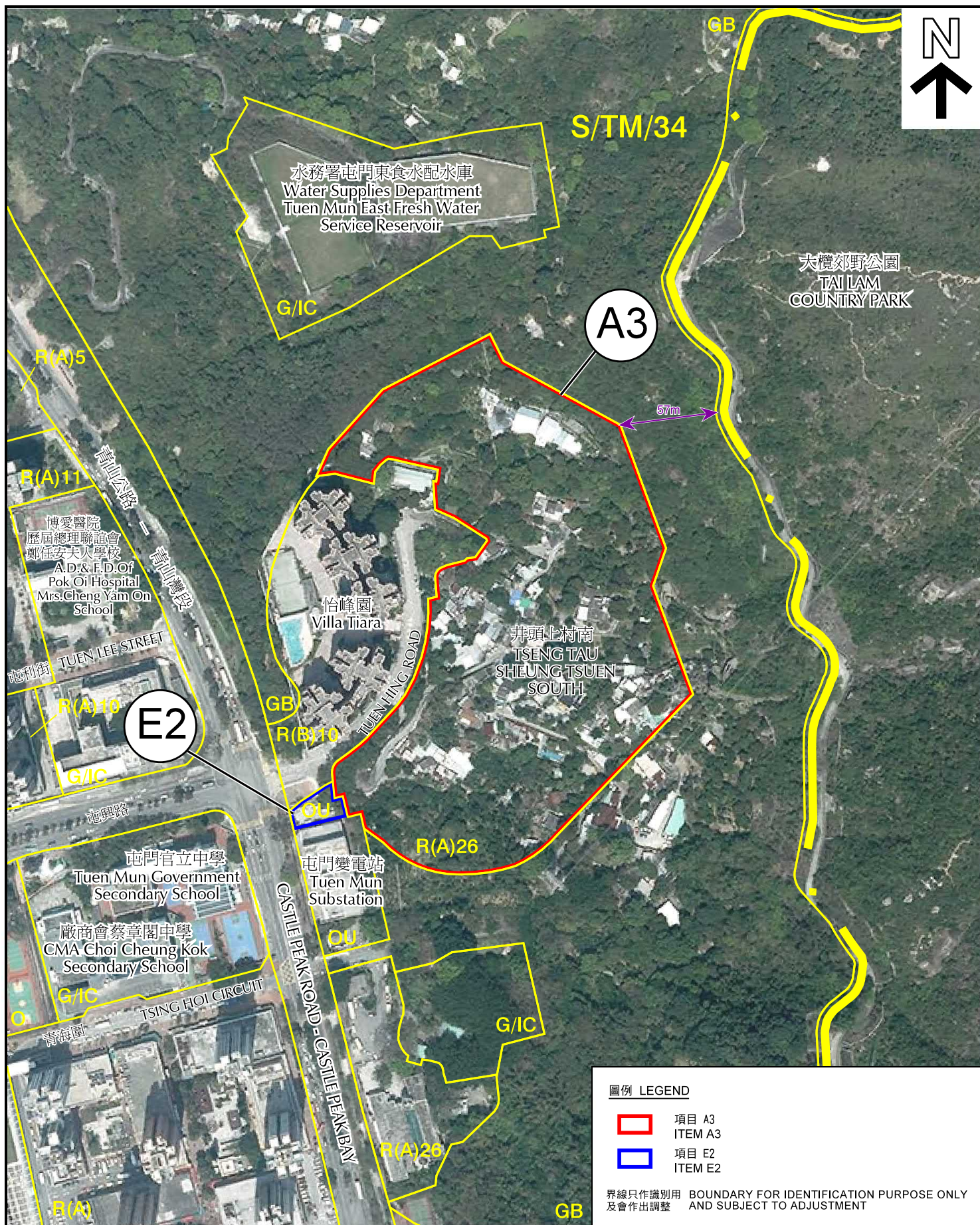
就屯門區計劃大綱草圖編號S/TM/34提出的
申述個案編號R1至R921、R923至R4409及4412
及相關意見編號C1至C1636及C1638至C2860作出考慮
CONSIDERATION OF REPRESENTATIONS No.
R1 TO R921, R923 TO 4409 AND 4412
AND RELATED COMMENTS No. C1 TO C1636 AND C1638 TO C2860
TO THE DRAFT TUEN MUN OUTLINE ZONING PLAN No. S/TM/34

規劃署
PLANNING
DEPARTMENT



參考編號
REFERENCE No.
R/S/TM/34-1 to 4412

圖 PLAN
H-3b



航攝照片 AERIAL PHOTO

本摘要圖於2018年7月6日擬備，所根據的資料為地政總署於2017年4月2日拍得的航攝照片編號 E018374C
EXTRACT PLAN PREPARED ON 6.7.2018
BASED ON AERIAL PHOTO No.
E018374C TAKEN ON 2.4.2017
BY LANDS DEPARTMENT

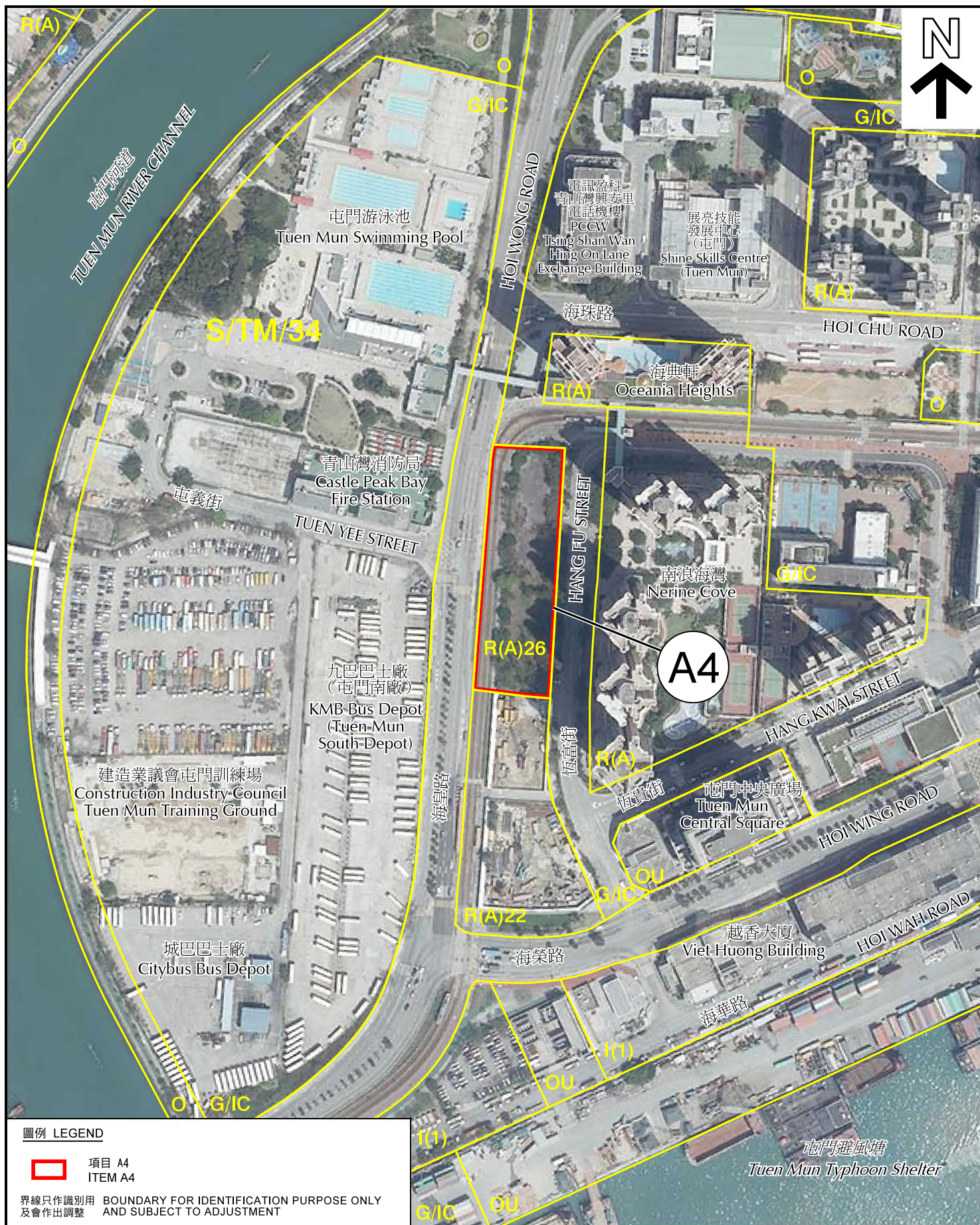
就屯門區計劃大綱草圖編號S/TM/34提出的
申述個案編號R1至R921、R923至R4409及4412
及相關意見編號C1至C1636及C1638至C2860作出考慮
CONSIDERATION OF REPRESENTATIONS No.
R1 TO R921, R923 TO 4409 AND 4412
AND RELATED COMMENTS No. C1 TO C1636 AND C1638 TO C2860
TO THE DRAFT TUEN MUN OUTLINE ZONING PLAN No. S/TM/34

規劃署
PLANNING
DEPARTMENT



參考編號
REFERENCE No.
R/S/TM/34-1 to 4412

圖 PLAN
H-3c



航攝照片 AERIAL PHOTO

本摘要圖於2018年7月6日擬備，所根據的資料為地政總署於2017年4月2日拍得的航攝照片編號 E016703C
EXTRACT PLAN PREPARED ON 6.7.2018
BASED ON AERIAL PHOTO No.
E016703C TAKEN ON 2.4.2017
BY LANDS DEPARTMENT

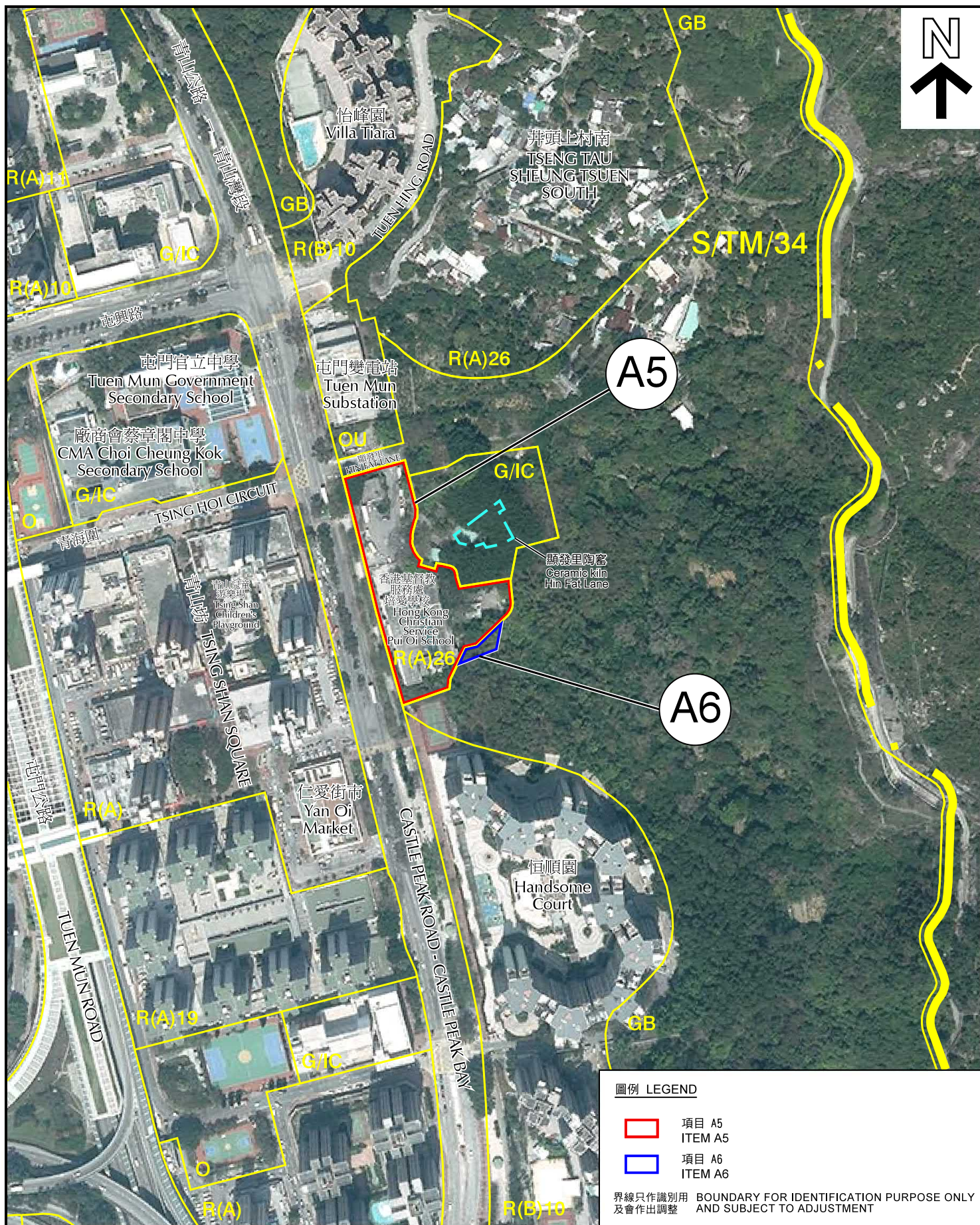
就屯門區計劃大綱草圖編號S/TM/34提出的
申述個案編號R1至R921、R923至R4409及4412
及相關意見編號C1至C1636及C1638至C2860作出考慮
CONSIDERATION OF REPRESENTATIONS No.
R1 TO R921, R923 TO 4409 AND 4412
AND RELATED COMMENTS No. C1 TO C1636 AND C1638 TO C2860
TO THE DRAFT TUEN MUN OUTLINE ZONING PLAN No. S/TM/34

規劃署
PLANNING
DEPARTMENT



參考編號
REFERENCE No.
R/S/TM/34-1 to 4412

圖 PLAN
H-3d



航攝照片 AERIAL PHOTO

本摘要圖於2018年7月11日擬備，所根據的資料為地政總署於2017年4月2日拍得的航攝照片編號 E018374C
EXTRACT PLAN PREPARED ON 11.7.2018
BASED ON AERIAL PHOTO No.
E018374C TAKEN ON 2.4.2017
BY LANDS DEPARTMENT

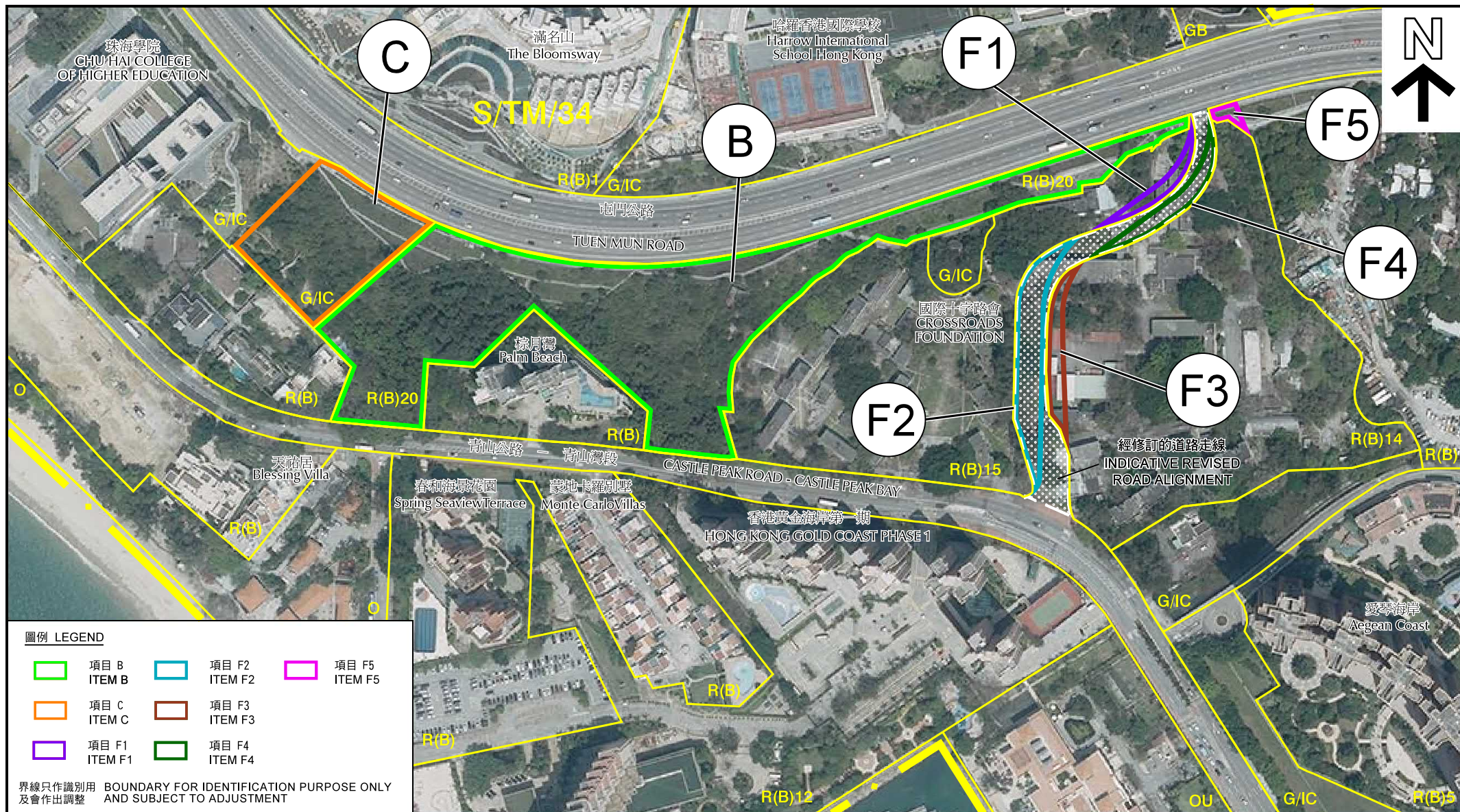
就屯門區計劃大綱草圖編號S/TM/34提出的
申述個案編號R1至R921、R923至R4409及4412
及相關意見編號C1至C1636及C1638至C2860作出考慮
CONSIDERATION OF REPRESENTATIONS No.
R1 TO R921, R923 TO 4409 AND 4412
AND RELATED COMMENTS No. C1 TO C1636 AND C1638 TO C2860
TO THE DRAFT TUEN MUN OUTLINE ZONING PLAN No. S/TM/34

規劃署
PLANNING
DEPARTMENT



參考編號
REFERENCE No.
R/S/TM/34-1 to 4412

圖 PLAN
H-3e



航攝照片 AERIAL PHOTO

本摘要圖於2018年7月9日擬備，所根據的資料為地政總署於2017年4月2日拍得的航攝照片編號 E017155C
EXTRACT PLAN PREPARED ON 9.7.2018
BASED ON AERIAL PHOTO No.
E017155C TAKEN ON 2.4.2017
BY LANDS DEPARTMENT

就屯門區計劃大綱草圖編號S/TM/34提出的
申述個案編號R1至R921、R923至R4409及4412
及相關意見編號C1至C1636及C1638至C2860作出考慮
CONSIDERATION OF REPRESENTATIONS No.
R1 TO R921, R923 TO 4409 AND 4412
AND RELATED COMMENTS No. C1 TO C1636 AND C1638 TO C2860
TO THE DRAFT TUEN MUN OUTLINE ZONING PLAN No. S/TM/34

規劃署
PLANNING
DEPARTMENT



參考編號
REFERENCE No.
R/S/TM/34-1 to 4412

圖 PLAN
H-3f

大欖郊野公園
TAI LAM
COUNTRY PARK



圖例 LEGEND



界線只作識別用 邊界只作識別用
及會作出調整 AND SUBJECT TO ADJUSTMENT

航攝照片
AERIAL PHOTO

本摘要圖於2018年7月9日擬備，所根據的資料為地政總署於2017年4月2日拍得的航攝照片編號 E017157C
EXTRACT PLAN PREPARED ON 9.7.2018
BASED ON AERIAL PHOTO No. E017157C
TAKEN ON 2.4.2017
BY LANDS DEPARTMENT

就屯門區計劃大綱草圖編號S/TM/34提出的
申述個案編號R1至R921、R923至R4409及4412
及相關意見編號C1至C1636及C1638至C2860作出考慮
CONSIDERATION OF REPRESENTATIONS No.
R1 TO R921, R923 TO 4409 AND 4412
AND RELATED COMMENTS No. C1 TO C1636 AND C1638 TO C2860
TO THE DRAFT TUEN MUN OUTLINE ZONING PLAN No. S/TM/34

規劃署
PLANNING
DEPARTMENT



參考編號
REFERENCE No.
R/S/TM/34-1 to 4412

圖 PLAN
H-3g



圖例 LEGEND



項目 D2
ITEM D2

界線只作識別用
及會作出調整

BOUNDARY FOR IDENTIFICATION PURPOSE ONLY
AND SUBJECT TO ADJUSTMENT

航攝照片 AERIAL PHOTO

本摘要圖於2018年7月9日擬備，所根據的資料為地政總署於2017年4月2日拍得的航攝照片編號 E017157C
EXTRACT PLAN PREPARED ON 9.7.2018
BASED ON AERIAL PHOTO No.
E017157C TAKEN ON 2.4.2017
BY LANDS DEPARTMENT

就屯門區計劃大綱草圖編號S/TM/34提出的
申述個案編號R1至R921、R923至R4409及4412
及相關意見編號C1至C1636及C1638至C2860作出考慮
CONSIDERATION OF REPRESENTATIONS No.
R1 TO R921, R923 TO 4409 AND 4412
AND RELATED COMMENTS No. C1 TO C1636 AND C1638 TO C2860
TO THE DRAFT TUEN MUN OUTLINE ZONING PLAN No. S/TM/34

規劃署
PLANNING
DEPARTMENT



參考編號
REFERENCE No.
R/S/TM/34-1 to 4412

圖 PLAN
H-3h



主題地點界線只作識別用
SUBJECT SITE BOUNDARY FOR IDENTIFICATION PURPOSE ONLY

實地照片 SITE PHOTO

就屯門區計劃大綱草圖編號S/TM/34提出的
申述個案編號R1至R921、R923至R4409及4412
及相關意見編號C1至C1636及C1638至C2860作出考慮
CONSIDERATION OF REPRESENTATIONS No.
R1 TO R921, R923 TO 4409 AND 4412
AND RELATED COMMENTS No. C1 TO C1636 AND C1638 TO C2860
TO THE DRAFT TUEN MUN OUTLINE ZONING PLAN No. S/TM/34

規劃署
PLANNING
DEPARTMENT



本圖於2018年6月29日擬備，所根據的
資料為攝於2018年6月22日的實地照片
PLAN PREPARED ON 29.6.2018
BASED ON SITE PHOTOS
TAKEN ON 22.6.2018

參考編號
REFERENCE No.
R/S/TM/34-1 to 4412

圖 PLAN
H-4a1



實地照片 SITE PHOTO

就屯門區計劃大綱草圖編號S/TM/34提出的
申述個案編號R1至R921、R923至R4409及4412
及相關意見編號C1至C1636及C1638至C2860作出考慮
CONSIDERATION OF REPRESENTATIONS No.
R1 TO R921, R923 TO 4409 AND 4412
AND RELATED COMMENTS No. C1 TO C1636 AND C1638 TO C2860
TO THE DRAFT TUEN MUN OUTLINE ZONING PLAN No. S/TM/34

規劃署
PLANNING
DEPARTMENT



參考編號
REFERENCE No.
R/S/TM/34-1 to 4412

圖 PLAN
H-4a2

本圖於2018年6月27日擬備，所根據的
資料為攝於2018年6月22日的實地照片
PLAN PREPARED ON 27.6.2018
BASED ON SITE PHOTOS
TAKEN ON 22.6.2018

1



主題地點界線只作識別用
SUBJECT SITE BOUNDARY FOR IDENTIFICATION PURPOSE ONLY

實地照片 SITE PHOTO

就屯門區計劃大綱草圖編號S/TM/34提出的
申述個案編號R1至R921、R923至R4409及4412
及相關意見編號C1至C1636及C1638至C2860作出考慮
CONSIDERATION OF REPRESENTATIONS No.
R1 TO R921, R923 TO 4409 AND 4412
AND RELATED COMMENTS No. C1 TO C1636 AND C1638 TO C2860
TO THE DRAFT TUEN MUN OUTLINE ZONING PLAN No. S/TM/34

規劃署
PLANNING
DEPARTMENT



本圖於2018年6月27日擬備，所根據的
資料為攝於2018年6月14日的實地照片
PLAN PREPARED ON 27.6.2018
BASED ON SITE PHOTOS
TAKEN ON 14.6.2018

參考編號
REFERENCE No.
R/S/TM/34-1 to 4412

圖 PLAN
H-4b1



實地照片 SITE PHOTO

就屯門區計劃大綱草圖編號S/TM/34提出的
申述個案編號R1至R921、R923至R4409及4412
及相關意見編號C1至C1636及C1638至C2860作出考慮
CONSIDERATION OF REPRESENTATIONS No.
R1 TO R921, R923 TO 4409 AND 4412
AND RELATED COMMENTS No. C1 TO C1636 AND C1638 TO C2860
TO THE DRAFT TUEN MUN OUTLINE ZONING PLAN No. S/TM/34

規劃署
PLANNING
DEPARTMENT



參考編號
REFERENCE No.
R/S/TM/34-1 to 4412

圖 PLAN
H-4b2

本圖於2018年6月27日擬備，所根據的
資料為攝於2018年6月14日的實地照片
PLAN PREPARED ON 27.6.2018
BASED ON SITE PHOTOS
TAKEN ON 14.6.2018



主題地點界線只作識別用
SUBJECT SITE BOUNDARY FOR IDENTIFICATION PURPOSE ONLY

實地照片 SITE PHOTO

本圖於2018年6月27日擬備，所根據的資料為攝於2018年6月14日的實地照片
PLAN PREPARED ON 27.6.2018
BASED ON SITE PHOTOS
TAKEN ON 14.6.2018

就屯門區計劃大綱草圖編號S/TM/34提出的
申述個案編號R1至R921、R923至R4409及4412
及相關意見編號C1至C1636及C1638至C2860作出考慮
CONSIDERATION OF REPRESENTATIONS No.
R1 TO R921, R923 TO 4409 AND 4412
AND RELATED COMMENTS No. C1 TO C1636 AND C1638 TO C2860
TO THE DRAFT TUEN MUN OUTLINE ZONING PLAN No. S/TM/34

規劃署
PLANNING
DEPARTMENT



參考編號
REFERENCE No.
R/S/TM/34-1 to 4412

圖 PLAN
H-4b3



主題地點界線只作識別用
SUBJECT SITE BOUNDARY FOR IDENTIFICATION PURPOSE ONLY

實地照片 SITE PHOTO

本圖於2018年6月27日擬備，所根據的資料為攝於2018年6月14日的實地照片
PLAN PREPARED ON 27.6.2018
BASED ON SITE PHOTOS
TAKEN ON 14.6.2018

就屯門區計劃大綱草圖編號S/TM/34提出的
申述個案編號R1至R921、R923至R4409及4412
及相關意見編號C1至C1636及C1638至C2860作出考慮
CONSIDERATION OF REPRESENTATIONS No.
R1 TO R921, R923 TO 4409 AND 4412
AND RELATED COMMENTS No. C1 TO C1636 AND C1638 TO C2860
TO THE DRAFT TUEN MUN OUTLINE ZONING PLAN No. S/TM/34

規劃署
PLANNING
DEPARTMENT



參考編號
REFERENCE No.
R/S/TM/34-1 to 4412

圖 PLAN
H-4c1

4

項目A3
ITEM A3



5

項目A3
ITEM A3

井頭上村南
TSENG TAU SHEUNG
TSUEN SOUTH



6

項目A3
ITEM A3

井頭上村南
TSENG TAU SHEUNG
TSUEN SOUTH



本圖於2018年6月27日擬備，所根據的資料為攝於2018年6月14日的實地照片
PLAN PREPARED ON 27.6.2018
BASED ON SITE PHOTOS
TAKEN ON 14.6.2018

實地照片 SITE PHOTO

就屯門區計劃大綱草圖編號S/TM/34提出的
申述個案編號R1至R921、R923至R4409及4412
及相關意見編號C1至C1636及C1638至C2860作出考慮
CONSIDERATION OF REPRESENTATIONS No.
R1 TO R921, R923 TO 4409 AND 4412
AND RELATED COMMENTS No. C1 TO C1636 AND C1638 TO C2860
TO THE DRAFT TUEN MUN OUTLINE ZONING PLAN No. S/TM/34

規 劃 署
PLANNING
DEPARTMENT



參考編號
REFERENCE No.
R/S/TM/34-1 to 4412

圖 PLAN
H-4c2



實地照片 SITE PHOTO

就屯門區計劃大綱草圖編號S/TM/34提出的
申述個案編號R1至R921、R923至R4409及4412
及相關意見編號C1至C1636及C1638至C2860作出考慮
CONSIDERATION OF REPRESENTATIONS No.
R1 TO R921, R923 TO 4409 AND 4412
AND RELATED COMMENTS No. C1 TO C1636 AND C1638 TO C2860
TO THE DRAFT TUEN MUN OUTLINE ZONING PLAN No. S/TM/34


規劃署
PLANNING
DEPARTMENT



參考編號
REFERENCE No.
R/S/TM/34-1 to 4412

圖 PLAN
H-4c3

本圖於2018年6月27日擬備，所根據的
資料為攝於2018年6月14日的實地照片
PLAN PREPARED ON 27.6.2018
BASED ON SITE PHOTOS
TAKEN ON 14.6.2018



主題地點界線只作識別用
SUBJECT SITE BOUNDARY FOR IDENTIFICATION PURPOSE ONLY

實地照片 SITE PHOTO

本圖於2018年6月27日擬備，所根據的資料為攝於2018年6月14日的實地照片
PLAN PREPARED ON 27.6.2018
BASED ON SITE PHOTOS
TAKEN ON 14.6.2018

就屯門區計劃大綱草圖編號S/TM/34提出的
申述個案編號R1至R921、R923至R4409及4412
及相關意見編號C1至C1636及C1638至C2860作出考慮
CONSIDERATION OF REPRESENTATIONS No.
R1 TO R921, R923 TO 4409 AND 4412
AND RELATED COMMENTS No. C1 TO C1636 AND C1638 TO C2860
TO THE DRAFT TUEN MUN OUTLINE ZONING PLAN No. S/TM/34

規劃署
PLANNING
DEPARTMENT



參考編號
REFERENCE No.
R/S/TM/34-1 to 4412

圖 PLAN
H-4c4



主題地點界線只作識別用
SUBJECT SITE BOUNDARY FOR IDENTIFICATION PURPOSE ONLY

實地照片 SITE PHOTO

本圖於2018年6月27日擬備，所根據的資料為攝於2018年6月21日的實地照片
PLAN PREPARED ON 27.6.2018
BASED ON SITE PHOTOS
TAKEN ON 21.6.2018

就屯門區計劃大綱草圖編號S/TM/34提出的
申述個案編號R1至R921、R923至R4409及4412
及相關意見編號C1至C1636及C1638至C2860作出考慮
CONSIDERATION OF REPRESENTATIONS No.
R1 TO R921, R923 TO 4409 AND 4412
AND RELATED COMMENTS No. C1 TO C1636 AND C1638 TO C2860
TO THE DRAFT TUEN MUN OUTLINE ZONING PLAN No. S/TM/34

規劃署
PLANNING
DEPARTMENT



參考編號
REFERENCE No.
R/S/TM/34-1 to 4412

圖 PLAN
H-4d1



本圖於2018年6月27日擬備，所根據的資料為攝於2018年6月21日的實地照片
PLAN PREPARED ON 27.6.2018
BASED ON SITE PHOTOS
TAKEN ON 21.6.2018

實地照片 SITE PHOTO

就屯門區計劃大綱草圖編號S/TM/34提出的
申述個案編號R1至R921、R923至R4409及4412
及相關意見編號C1至C1636及C1638至C2860作出考慮
CONSIDERATION OF REPRESENTATIONS No.
R1 TO R921, R923 TO 4409 AND 4412
AND RELATED COMMENTS No. C1 TO C1636 AND C1638 TO C2860
TO THE DRAFT TUEN MUN OUTLINE ZONING PLAN No. S/TM/34

規劃署
PLANNING
DEPARTMENT



參考編號
REFERENCE No.
R/S/TM/34-1 to 4412

圖 PLAN
H-4d2



本圖於2018年6月27日擬備，所根據的資料為攝於2018年6月14日的實地照片
PLAN PREPARED ON 27.6.2018
BASED ON SITE PHOTOS
TAKEN ON 14.6.2018

實地照片 SITE PHOTO

就屯門區計劃大綱草圖編號S/TM/34提出的
申述個案編號R1至R921、R923至R4409及4412
及相關意見編號C1至C1636及C1638至C2860作出考慮
CONSIDERATION OF REPRESENTATIONS No.
R1 TO R921, R923 TO 4409 AND 4412
AND RELATED COMMENTS No. C1 TO C1636 AND C1638 TO C2860
TO THE DRAFT TUEN MUN OUTLINE ZONING PLAN No. S/TM/34

規劃署
PLANNING
DEPARTMENT



參考編號
REFERENCE No.
R/S/TM/34-1 to 4412

圖 PLAN
H-4e1



本圖於2018年6月27日擬備，所根據的資料為攝於2018年6月14日的實地照片
PLAN PREPARED ON 27.6.2018
BASED ON SITE PHOTOS
TAKEN ON 14.6.2018

實地照片 SITE PHOTO

就屯門區計劃大綱草圖編號S/TM/34提出的
申述個案編號R1至R921、R923至R4409及4412
及相關意見編號C1至C1636及C1638至C2860作出考慮
CONSIDERATION OF REPRESENTATIONS No.
R1 TO R921, R923 TO 4409 AND 4412
AND RELATED COMMENTS No. C1 TO C1636 AND C1638 TO C2860
TO THE DRAFT TUEN MUN OUTLINE ZONING PLAN No. S/TM/34

規劃署
PLANNING
DEPARTMENT



參考編號
REFERENCE No.
R/S/TM/34-1 to 4412

圖 PLAN
H-4e2



實地照片 SITE PHOTO

就屯門區計劃大綱草圖編號S/TM/34提出的
申述個案編號R1至R921、R923至R4409及4412
及相關意見編號C1至C1636及C1638至C2860作出考慮
CONSIDERATION OF REPRESENTATIONS No.
R1 TO R921, R923 TO 4409 AND 4412
AND RELATED COMMENTS No. C1 TO C1636 AND C1638 TO C2860
TO THE DRAFT TUEN MUN OUTLINE ZONING PLAN No. S/TM/34

規劃署
PLANNING
DEPARTMENT



參考編號
REFERENCE No.
R/S/TM/34-1 to 4412

圖 PLAN
H-4e3

本圖於2018年6月27日擬備，所根據的
資料為攝於2018年6月14日的實地照片
PLAN PREPARED ON 27.6.2018
BASED ON SITE PHOTOS
TAKEN ON 14.6.2018



主題地點界線只作識別用
SUBJECT SITE BOUNDARY FOR IDENTIFICATION PURPOSE ONLY

實地照片 SITE PHOTO

本圖於2018年6月27日擬備，所根據的資料為攝於2018年6月21日的實地照片
PLAN PREPARED ON 27.6.2018
BASED ON SITE PHOTOS
TAKEN ON 21.6.2018

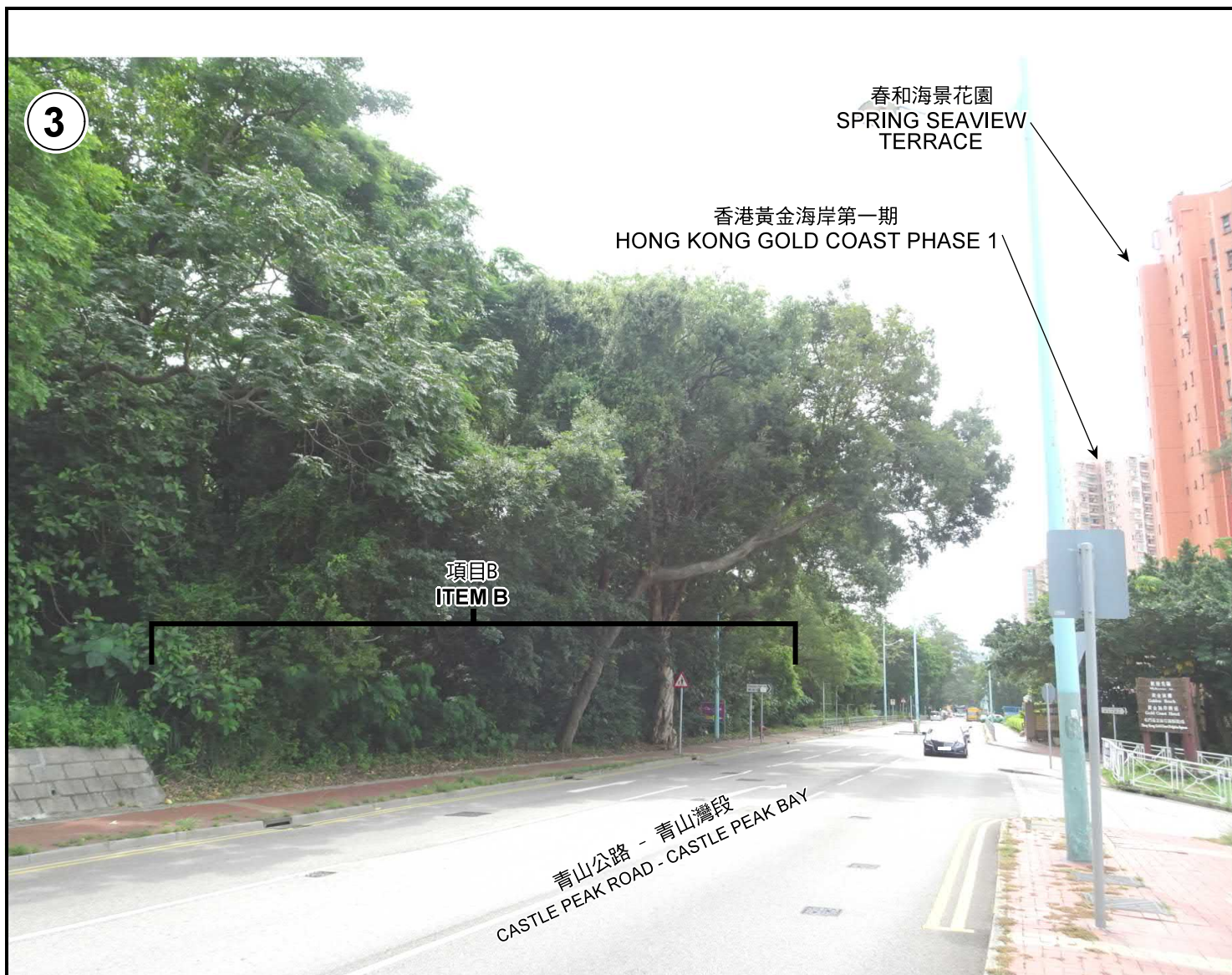
就屯門區計劃大綱草圖編號S/TM/34提出的
申述個案編號R1至R921、R923至R4409及4412
及相關意見編號C1至C1636及C1638至C2860作出考慮
CONSIDERATION OF REPRESENTATIONS No.
R1 TO R921, R923 TO 4409 AND 4412
AND RELATED COMMENTS No. C1 TO C1636 AND C1638 TO C2860
TO THE DRAFT TUEN MUN OUTLINE ZONING PLAN No. S/TM/34

規劃署
PLANNING
DEPARTMENT



參考編號
REFERENCE No.
R/S/TM/34-1 to 4412

圖 PLAN
H-4f1



本圖於2018年6月27日擬備，所根據的資料為攝於2017年8月10日及2018年6月21日的實地照片
PLAN PREPARED ON 27.6.2018
BASED ON SITE PHOTOS
TAKEN ON 10.8.2017 &
21.6.2018

實地照片 SITE PHOTO

就屯門區計劃大綱草圖編號S/TM/34提出的
申述個案編號R1至R921、R923至R4409及4412
及相關意見編號C1至C1636及C1638至C2860作出考慮
CONSIDERATION OF REPRESENTATIONS No.
R1 TO R921, R923 TO 4409 AND 4412
AND RELATED COMMENTS No. C1 TO C1636 AND C1638 TO C2860
TO THE DRAFT TUEN MUN OUTLINE ZONING PLAN No. S/TM/34

規劃署
PLANNING
DEPARTMENT




參考編號
REFERENCE No.
R/S/TM/34-1 to 4412

圖 PLAN
H-4f2

5



6



本圖於2018年6月27日擬備，所根據的資料為攝於2017年8月10日及2018年6月21日的實地照片
PLAN PREPARED ON 27.6.2018
BASED ON SITE PHOTOS
TAKEN ON 10.8.2017 &
21.6.2018

實地照片 SITE PHOTO

就屯門區計劃大綱草圖編號S/TM/34提出的
申述個案編號R1至R921、R923至R4409及4412
及相關意見編號C1至C1636及C1638至C2860作出考慮
CONSIDERATION OF REPRESENTATIONS No.
R1 TO R921, R923 TO 4409 AND 4412
AND RELATED COMMENTS No. C1 TO C1636 AND C1638 TO C2860
TO THE DRAFT TUEN MUN OUTLINE ZONING PLAN No. S/TM/34

規劃署
PLANNING
DEPARTMENT



參考編號
REFERENCE No.
R/S/TM/34-1 to 4412

圖 PLAN
H-4f3

1



2



實地照片 SITE PHOTO

本圖於2018年6月27日擬備，所根據的資料為攝於2018年6月21日的實地照片
PLAN PREPARED ON 27.6.2018
BASED ON SITE PHOTOS
TAKEN ON 21.6.2018

就屯門區計劃大綱草圖編號S/TM/34提出的
申述個案編號R1至R921、R923至R4409及4412
及相關意見編號C1至C1636及C1638至C2860作出考慮
CONSIDERATION OF REPRESENTATIONS No.
R1 TO R921, R923 TO 4409 AND 4412
AND RELATED COMMENTS No. C1 TO C1636 AND C1638 TO C2860
TO THE DRAFT TUEN MUN OUTLINE ZONING PLAN No. S/TM/34

規 劃 署
PLANNING
DEPARTMENT



參考編號
REFERENCE No.
R/S/TM/34-1 to 4412

圖 PLAN
H-4g1



順德聯誼總會李金小學
SHUN TAK FRATERNAL ASSOCIATION
LEE KAM PRIMARY SCHOOL



主題地點界線只作識別用
SUBJECT SITE BOUNDARY FOR IDENTIFICATION PURPOSE ONLY

實地照片 SITE PHOTO

本圖於2018年6月27日擬備，所根據的資料為攝於2018年6月21日的實地照片
PLAN PREPARED ON 27.6.2018
BASED ON SITE PHOTOS
TAKEN ON 21.6.2018

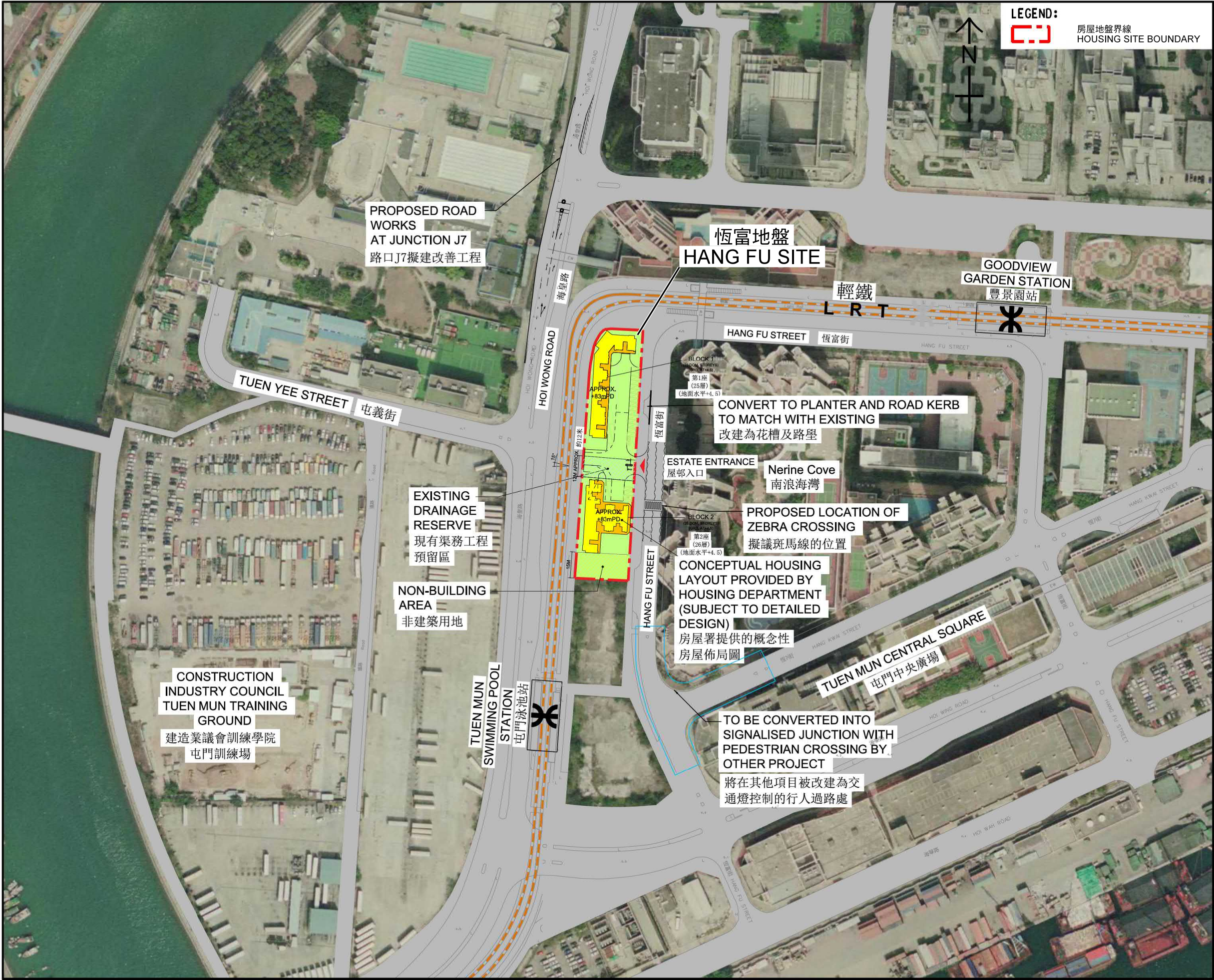
就屯門區計劃大綱草圖編號S/TM/34提出的
申述個案編號R1至R921、R923至R4409及4412
及相關意見編號C1至C1636及C1638至C2860作出考慮
CONSIDERATION OF REPRESENTATIONS No.
R1 TO R921, R923 TO 4409 AND 4412
AND RELATED COMMENTS No. C1 TO C1636 AND C1638 TO C2860
TO THE DRAFT TUEN MUN OUTLINE ZONING PLAN No. S/TM/34

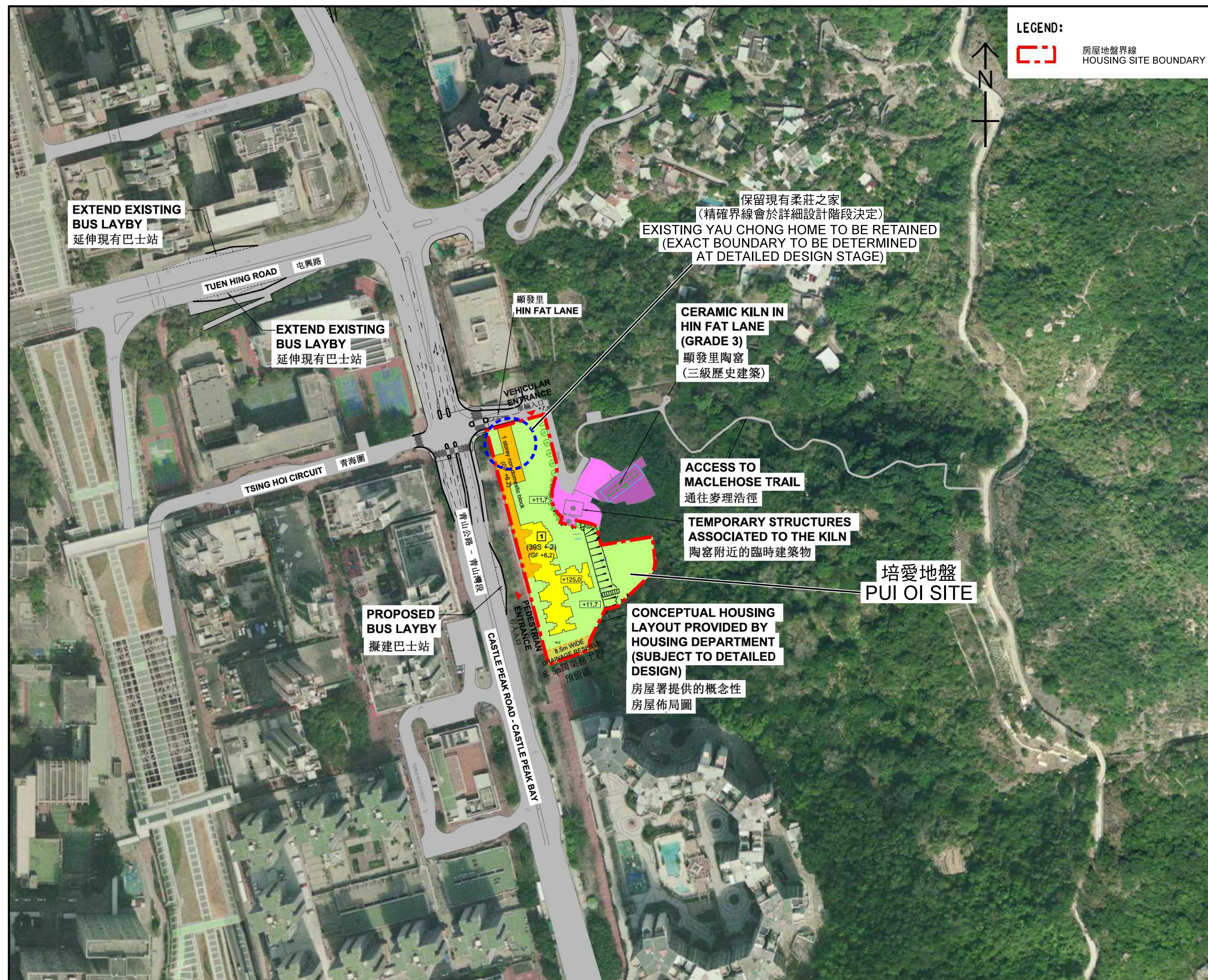
規劃署
PLANNING
DEPARTMENT

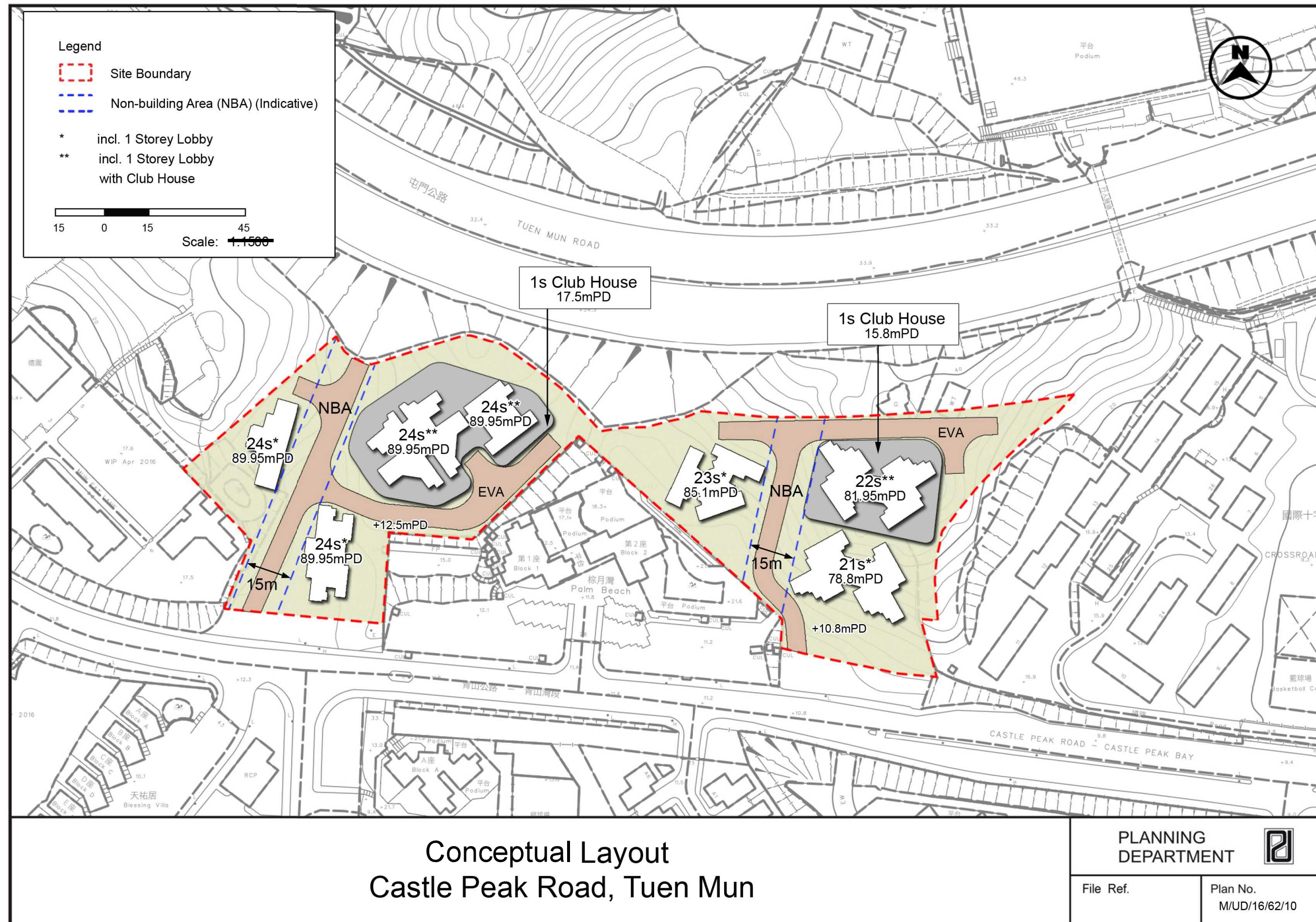


參考編號
REFERENCE No.
R/S/TM/34-1 to 4412

圖 PLAN
H-4h1



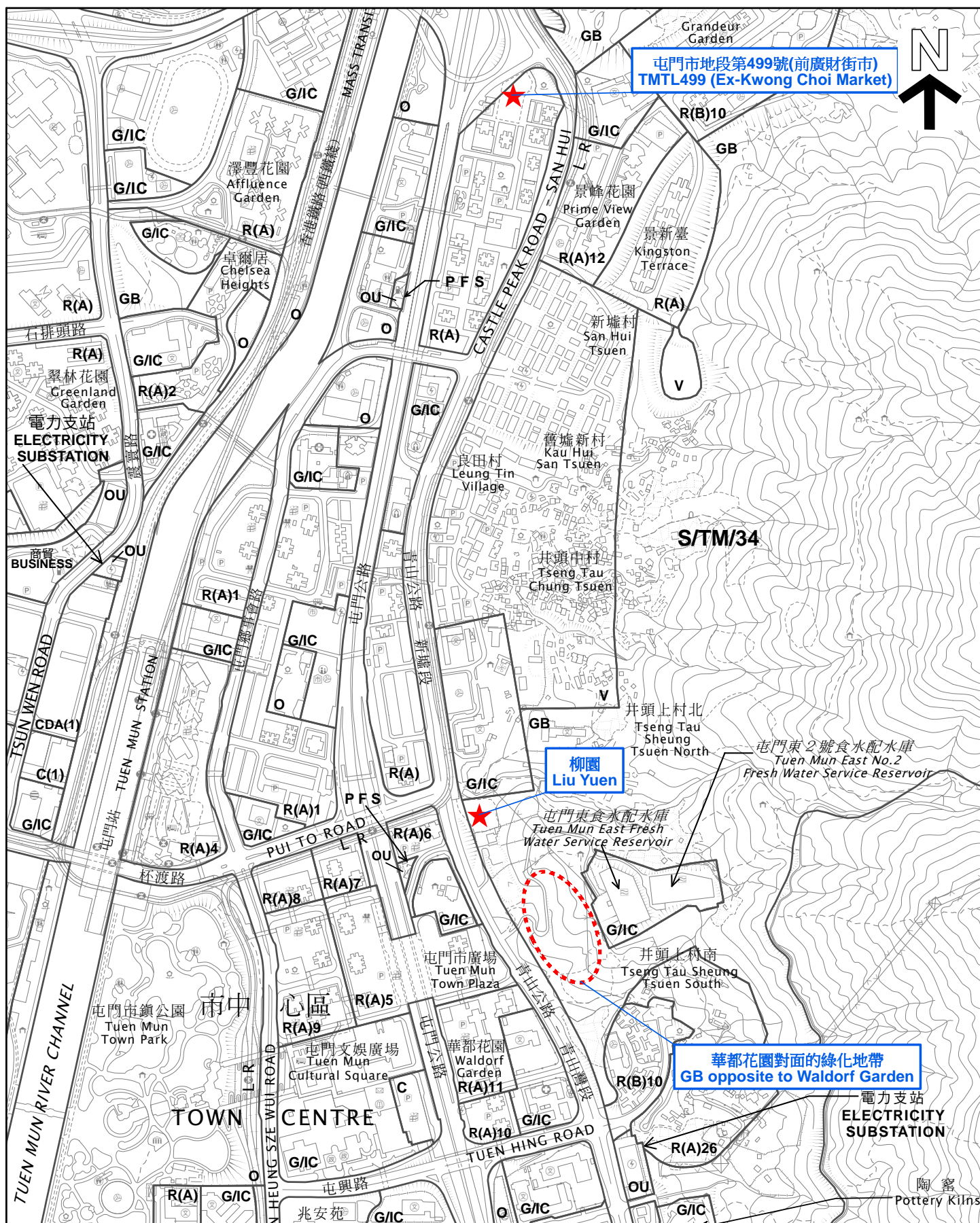




12/09/2017

參考編號 REFERENCE No.
R/S/TM/34-1 to 4412

圖 PLAN
H-5f



本摘要圖於2018年7月5日擬備，所根據的資料為測量圖編號 6-SW-A
EXTRACT PLAN PREPARED ON 5.7.2018
BASED ON SURVEY SHEET No. 6-SW-A

申述人及提意見人
建議作房屋發展的擬議替代地點
REPRESENTERS AND COMMENTERS
PROPOSED ALTERNATIVE SITES
FOR HOUSING DEVELOPMENT

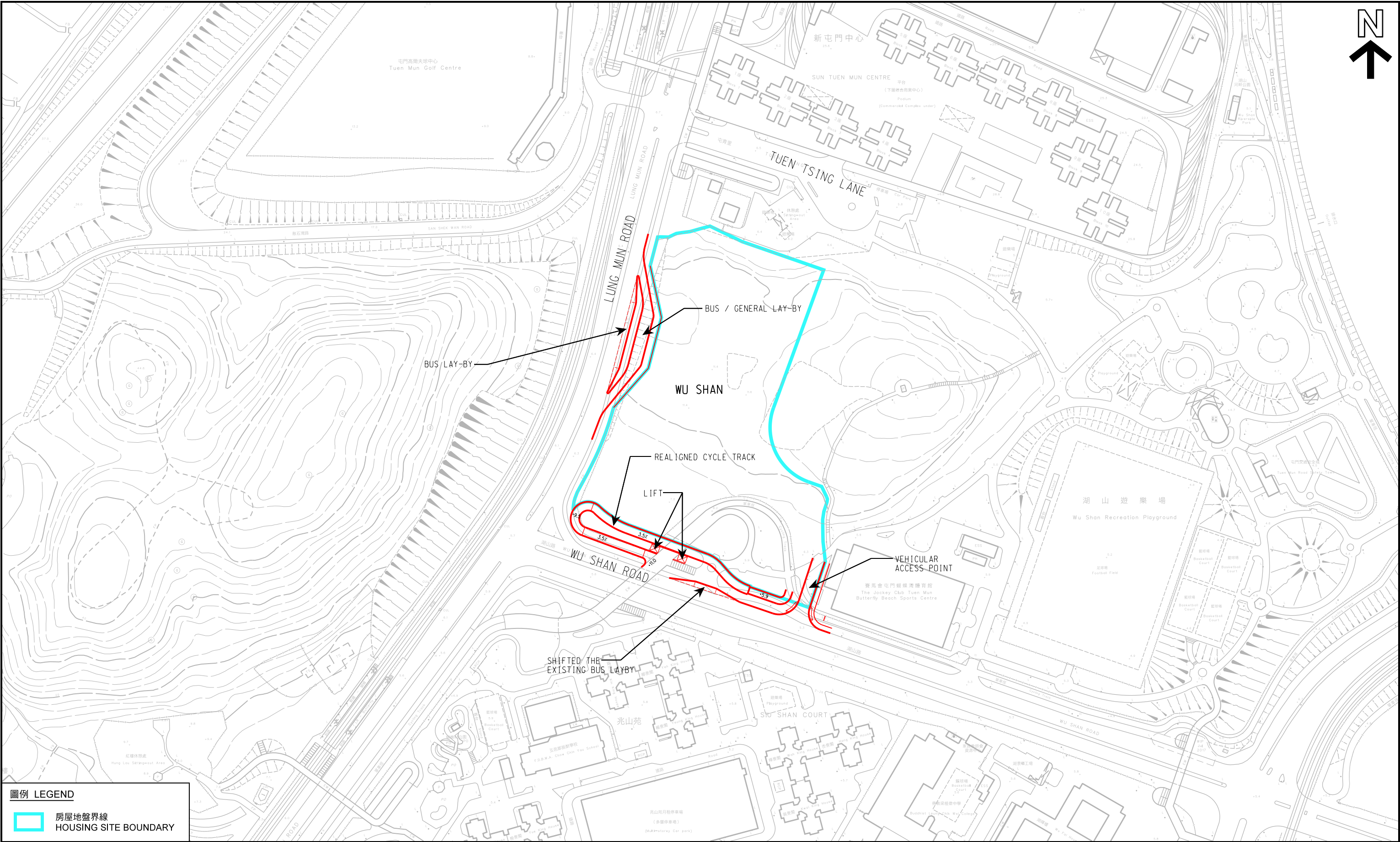
Scale 1:7500 比例尺
米 METRES 75 0 75 150 225 300 METRES

規劃署
PLANNING
DEPARTMENT



參考編號
REFERENCE No.
R/S/TM/34-1 to 4412

圖 PLAN
H-6a

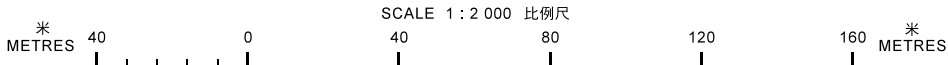


圖例 LEGEND

 房屋地盤界線
HOUSING SITE BOUNDARY

本摘要圖於2018年7月10日擬備，所根據的資料為測量圖編號 5-SE-15C 和 5-SE-15D
EXTRACT PLAN PREPARED ON 10.7.2018
BASED ON SURVEY SHEETS No. 5-SE-15C & 5-SE-15D

湖山地盤發展的公共交通及運輸安排
PUBLIC TRANSPORT AND TRAFFIC ARRANGEMENT
FOR THE DEVELOPMENT AT WU SHAN

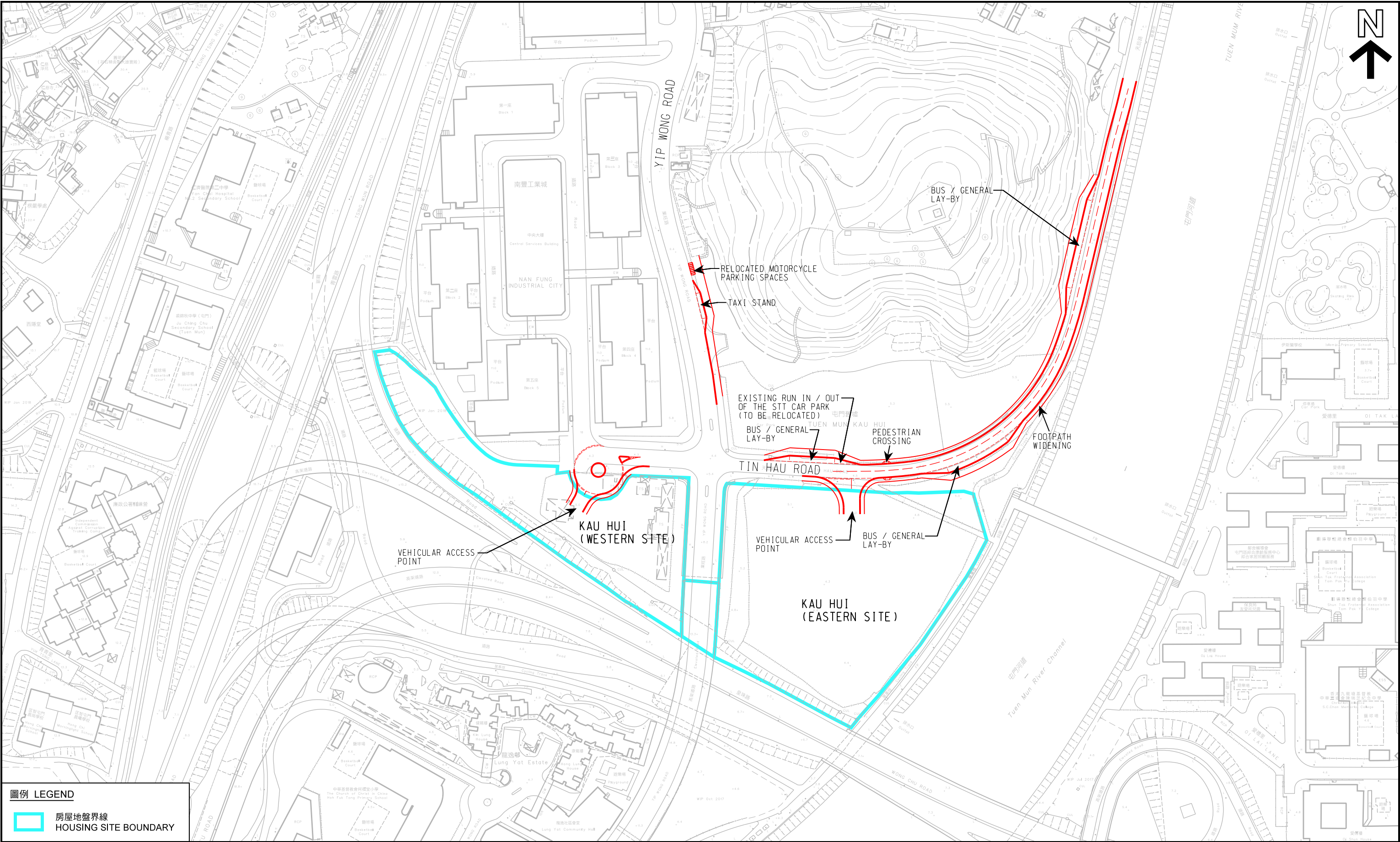


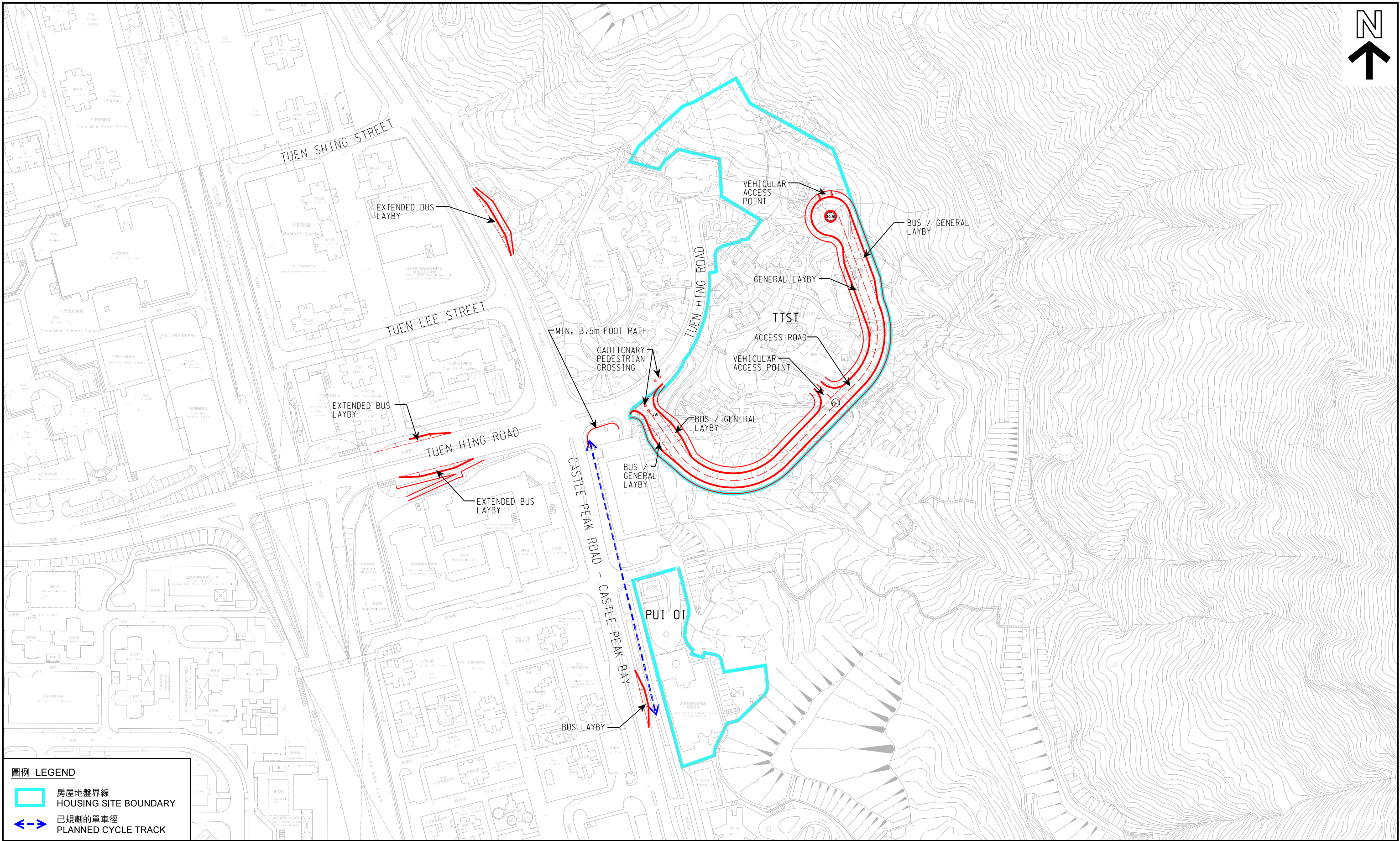
規劃署
PLANNING DEPARTMENT



參考編號 REFERENCE No.
R/S/TM/34-1 to 4412

圖 PLAN
H-9a






圖例 LEGEND

 房屋地盤界線
HOUSING SITE BOUNDARY

 已規劃的單車徑
PLANNED CYCLE TRACK

本摘要圖於2018年7月10日擬備，所根據的資料為測量圖編號 6-SW-6A、6-SW-6B、6-SW-6C、6-SW-6D、6-SW-7A 和 6-SW-7C
EXTRACT PLAN PREPARED ON 10.7.2018
BASED ON SURVEY SHEETS No.
6-SW-6A, 6-SW-6B, 6-SW-6C,
6-SW-6D, 6-SW-7A & 6-SW-7C

井頭上村南及培愛地盤發展的公共交通及運輸安排
PUBLIC TRANSPORT AND TRAFFIC ARRANGEMENT
FOR THE DEVELOPMENT AT TTST AND PUI OI

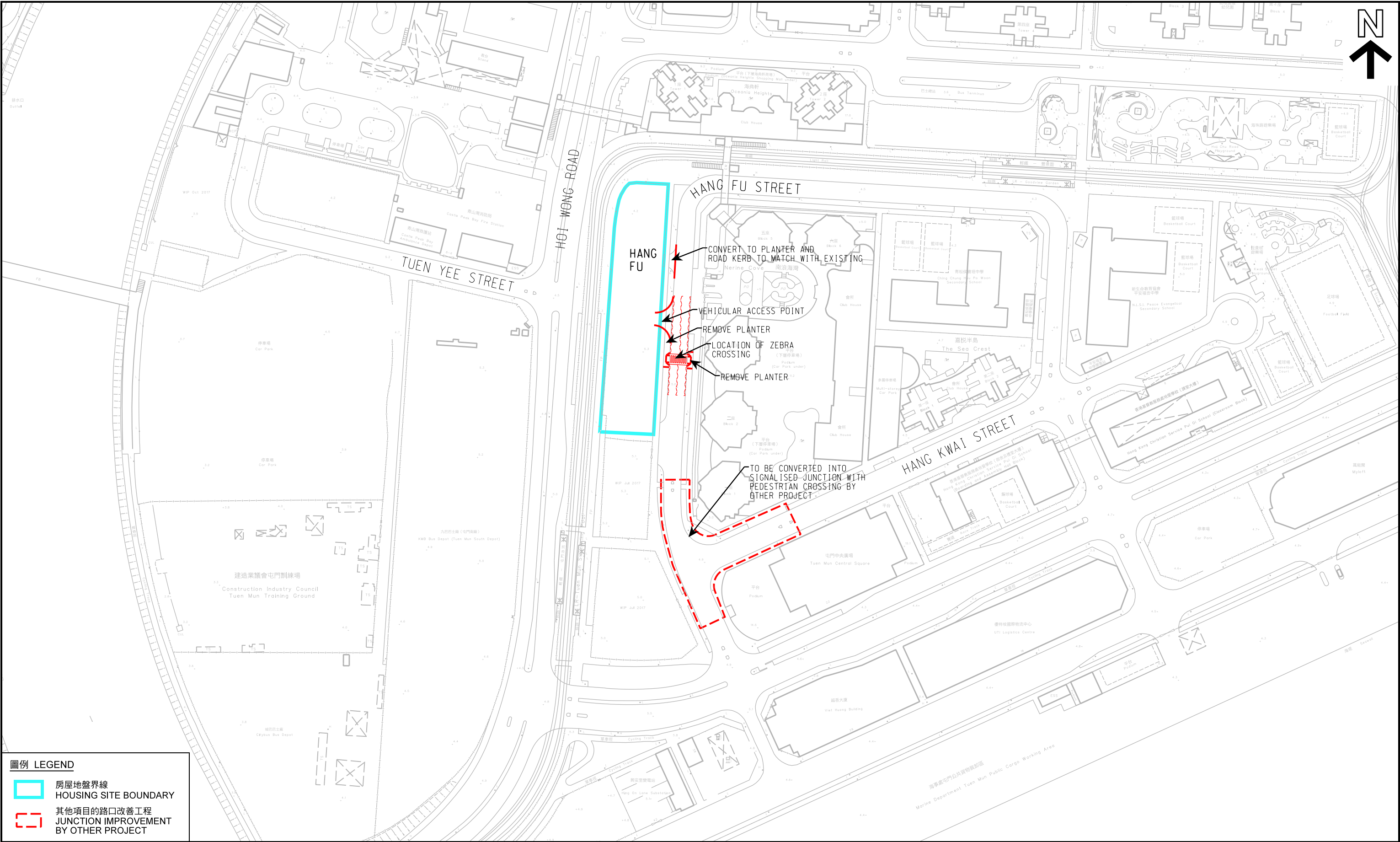


規 劃 署
PLANNING DEPARTMENT



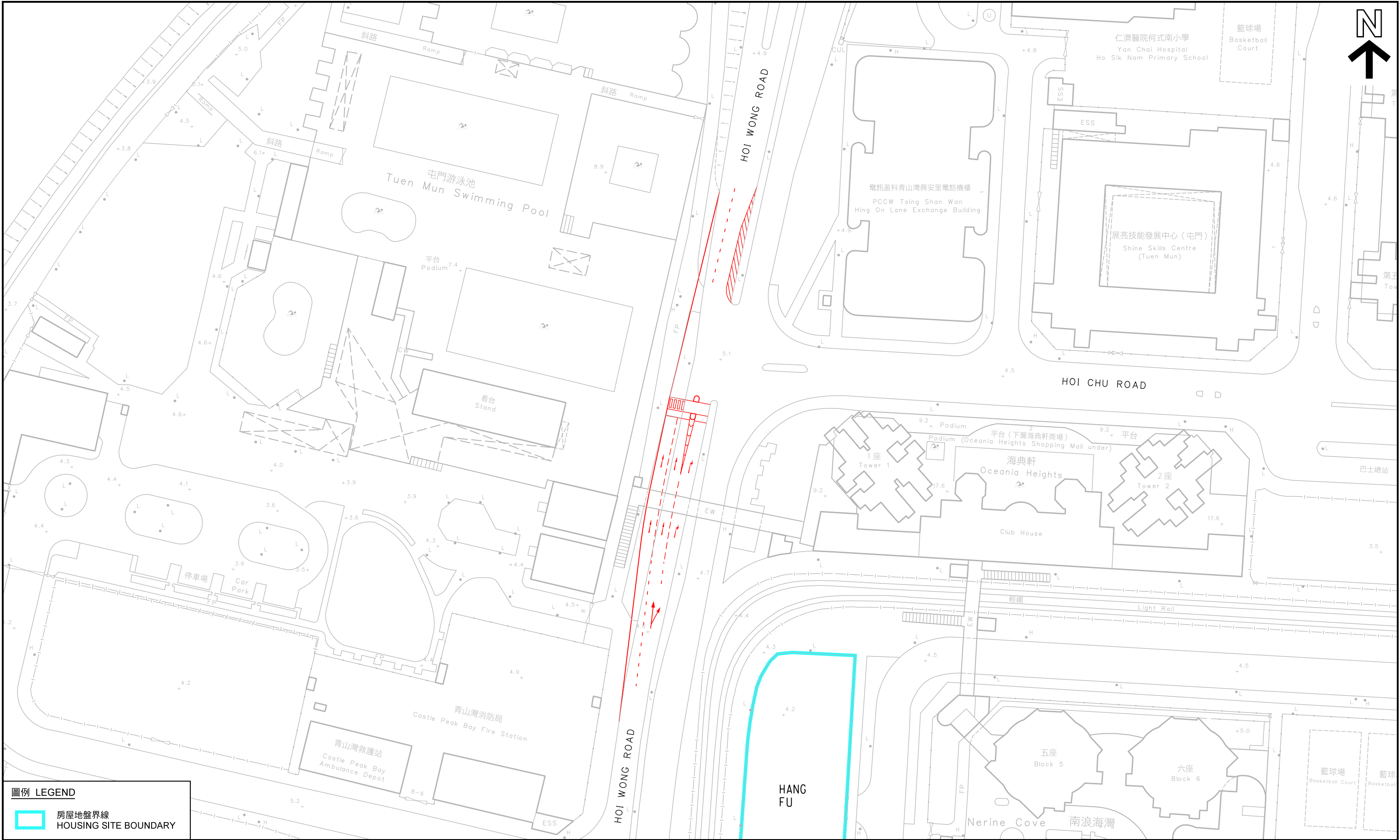
參考編號 REFERENCE No.
R/S/TM/34-1 to 4412

圖 PLAN
H-9c



圖例 LEGEND

- 房屋地盤界線
HOUSING SITE BOUNDARY
- 其他項目的路口改善工程
JUNCTION IMPROVEMENT
BY OTHER PROJECT

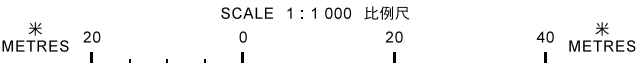


圖例 LEGEND

 房屋地盤界線
HOUSING SITE BOUNDARY

本摘要圖於2018年7月11日擬備，所根據的資料為測量圖編號 5-SE-15B 和 6-SW-11A
EXTRACT PLAN PREPARED ON 11.7.2018
BASED ON SURVEY SHEETS No. 5-SE-15B & 6-SW-11A

路口 J7 的改善工程
THE JUNCTION IMPROVEMENT OF
JUNCTION J7

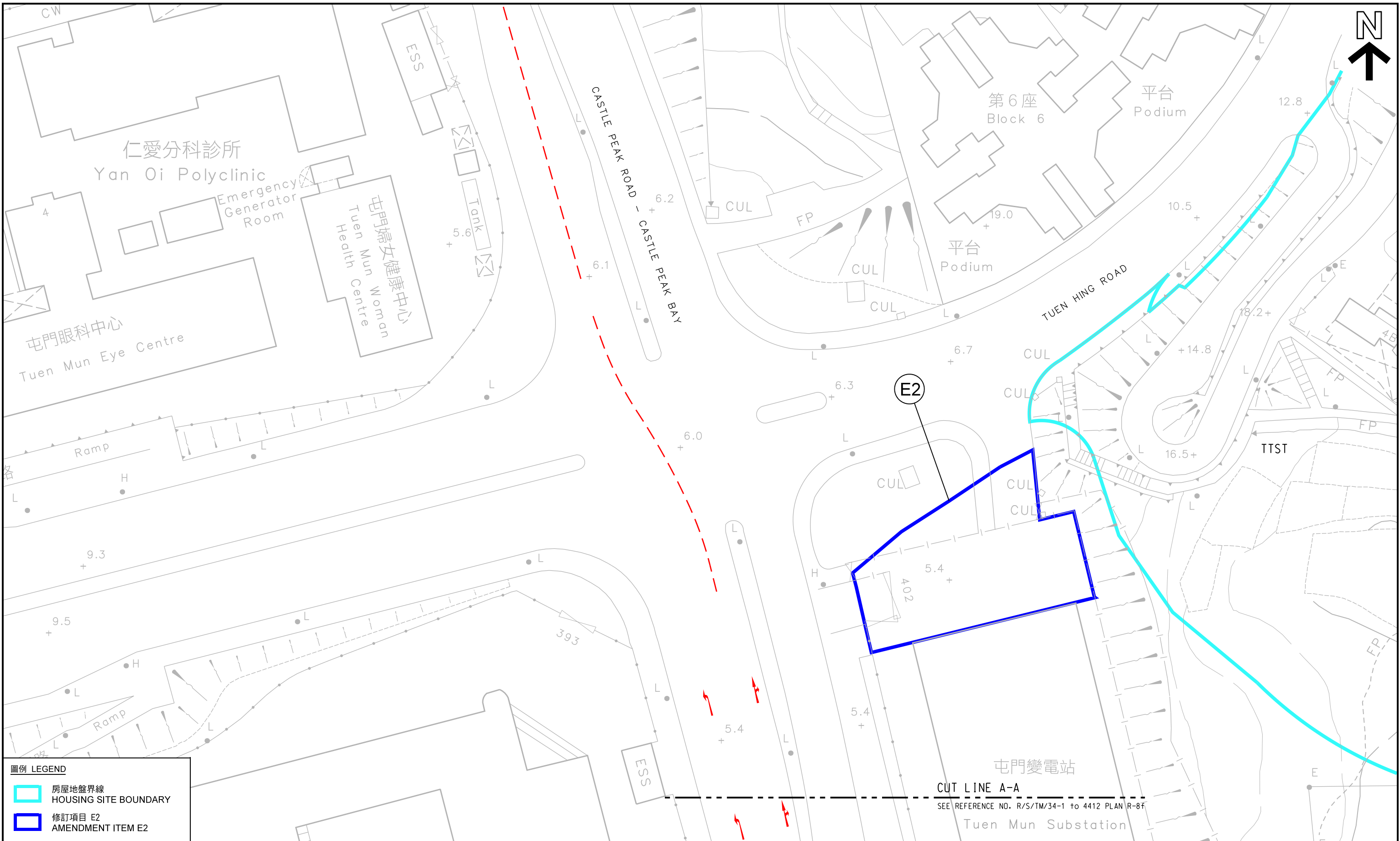


規 劃 署
PLANNING DEPARTMENT





參考編號 REFERENCE No.
R/S/TM/34-1 to 4412

圖 PLAN
H-9e



圖例 LEGEND

-  房屋地盤界線
HOUSING SITE BOUNDARY
-  修訂項目 E2
AMENDMENT ITEM E2

本摘要圖於2018年7月11日擬備，所根據的資料為測量圖編號 6-SW-6D
EXTRACT PLAN PREPARED ON 11.7.2018
BASED ON SURVEY SHEETS No. 6-SW-6D

路口 J13 的改善工程
THE JUNCTION IMPROVEMENT OF
JUNCTION J13

SCALE 1 : 500 比例尺
METRES 10 0 10 20 30 40 METRES

規劃署
PLANNING DEPARTMENT



參考編號 REFERENCE No.
R/S/TM/34-1 to 4412

圖 PLAN
H-9g

[illegible]

Existing View



Photomontage in Completion



Existing View



Photomontage showing Development in Completion



Existing View



Photomontage showing Development in Completion



Existing View



Photomontage showing Development in Completion

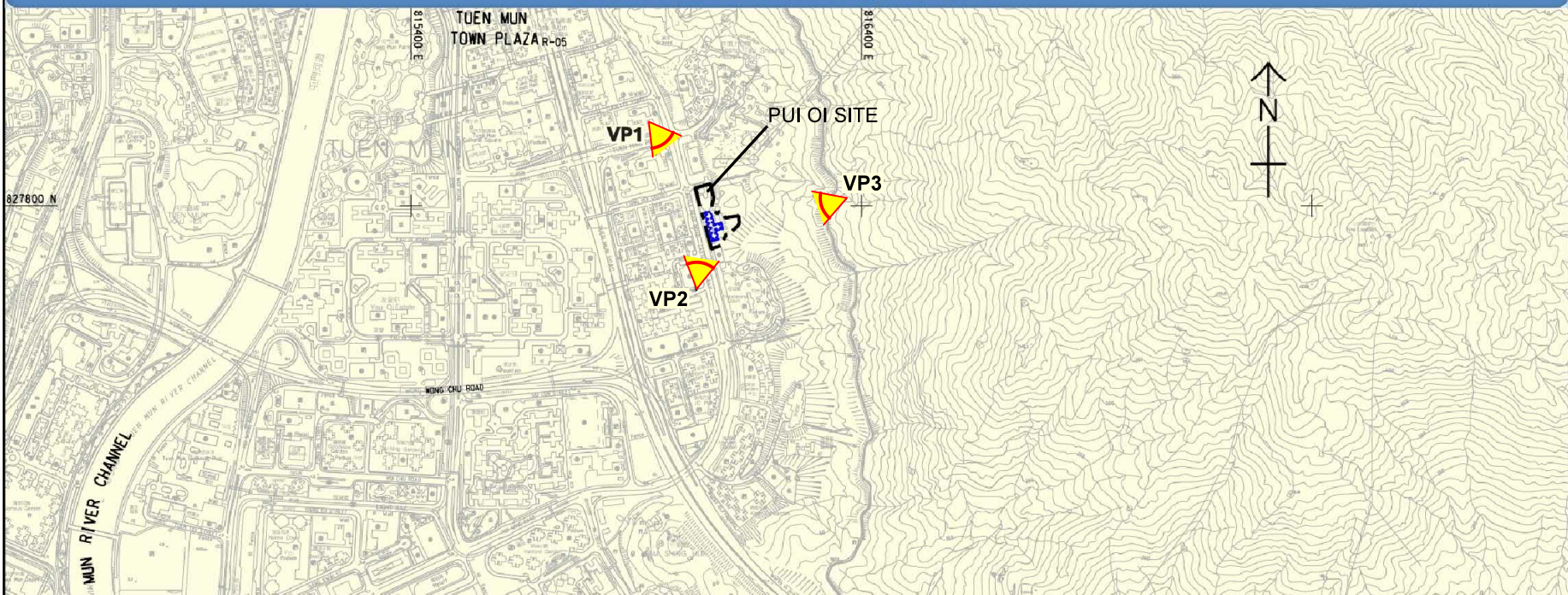










Location Plan of Photomontage Viewpoint



Existing View

Photomontage showing Development in Completion



Existing View

Photomontage in Completion



Existing View

Photomontage showing Development in Completion




珠海學院
(主水平基準上43米至51米)
Chu Hai College of Higher Education
(43 to 51 mPD)



現有景觀 EXISTING VIEW

珠海學院
(主水平基準上43米至51米)
Chu Hai College of Higher Education
(43 to 51 mPD)



合成照片 PHOTOMONTAGE

合成照片的觀景點的位置圖
LOCATION PLAN OF VANTAGE POINT OF PHOTOMONTAGE



主題地點界線只作識別用
SUBJECT SITE BOUNDARY FOR IDENTIFICATION PURPOSE ONLY

本圖於2018年7月5日擬備，所根據的資料為攝於2017年1月16日的實地照片
PLAN PREPARED ON 5.7.2018
BASED ON SITE PHOTO
TAKEN ON 16.1.2017

合成照片 PHOTOMONTAGE
在舊咖啡灣的觀景點（觀景點3）
擬議修訂屯門分區計劃大綱核准圖編號 S/TM/33
項目 B 及 C
VIEWING POINT AT CAFETERIA OLD BEACH (VANTAGE POINT 3)
PROPOSED AMENDMENTS TO THE APPROVED
TUEN MUN OUTLINE ZONING PLAN No. S/TM/33
ITEMS B & C

規劃署
PLANNING
DEPARTMENT



參考編號
REFERENCE No.
R/S/TM/34-1 to 4412

圖 PLAN
H-10f