

**Broad Development Parameters of the Indicative
Development Proposal in Respect of Application No. Y/YL-NTM/8**
关于申请编号 Y/YL-NTM/8 而只作指示用途的拟议发展计划的概括发展规范

Revised broad development parameters in view of
the further information received on 22.11.2024
因应于 2024 年 11 月 22 日接获的进一步资料而修订的概括发展规范

| | | | |
|--|---|------------------------------|---------------------|
| Application No. 申请编号 | Y/YL-NTM/8 | | |
| Location/address 位置／地址 | Various Lots in D.D. 104 and Adjoining Government Land, Ngau Tam Mei, Yuen Long 元朗牛潭尾丈量约份第 104 约多个地段及毗连政府土地 | | |
| Site area 地盘面积 | About 约 96,237 sq. m 平方米 (Includes Government Land of about 包括政府土地约 33,272 sq. m 平方米) | | |
| Plan 图则 | <u>Section 12A application 第 12A 条申请</u> Approved Ngau Tam Mei Outline Zoning Plan No. S/YL-NTM/12 牛潭尾分区计划大纲核准图编号 S/YL-NTM/12 | | |
| | <u>Further information received 接获进一步资料</u> Approved Ngau Tam Mei Outline Zoning Plan No. S/YL-NTM/14 牛潭尾分区计划大纲核准图编号 S/YL-NTM/14 | | |
| Zoning 地带 | <u>Section 12A application 第 12A 条申请</u> "Comprehensive Development Area" 「综合发展区」 | | |
| | <u>Further information received 接获进一步资料</u> "Comprehensive Development Area" 「综合发展区」 | | |
| Proposed Amendment(s) 拟议修订 | To rezone the application site from "Comprehensive Development Area" to "Comprehensive Development Area (1)" 把申请地点由「综合发展区」地带改划为「综合发展区(1)」地带 | | |
| Gross floor area and/or plot ratio 总楼面面积及／或地积比率 | | sq. m 平方米 | Plot ratio 地积比率 |
| | Domestic 住用 | About 约 384,949 | Not more than 不多於 4 |
| | Non-domestic 非住用 | Not more than 不多於 67,000 | About 约 0.7 |
| No. of block 幢数 | Domestic 住用 | 3 Towers 大厦 and 22 Houses 屋宇 | |
| | Non-domestic 非住用 | - | |
| | Composite 综合用途 | 19 Towers 大厦 | |
| Building | Domestic | 22 Houses 屋宇 | About 约 12 m 米 |

| | | | |
|--|---|---|---|
| height/No. of storeys 建筑物高度／层数 | 住用 | 3 Towers 大厦 | Not more than 不多於 170 mPD 米(主水平基准上) |
| | | 22 Houses 屋宇 | 3 Storey(s) 层 |
| | | 3 Towers 大厦 | 33-44 Storey(s) 层 |
| | | For all 3 Towers 全部 3 座大厦 For T3 of Phase 2A 第 2A 期的 T3 座 | Exclude 不包括 2 Basements 地库 Include 包括 1 Refuge Floor 防火层 |
| | Non-domestic 非住用 | - | m 米 |
| | | - | mPD 米(主水平基准上) |
| | | - | Storey(s) 层 |
| | Composite 综合用途 | - | m 米 |
| | | Not more than 不多於 120 - 170 | mPD 米(主水平基准上) |
| | | 30 - 50 | Storey(s) 层 |
| | | For T3-11 of Phase 1 第 1 期 T3-11 座: Exclude 不包括 1-2 For T1-8 of Phase 2B 第 2B 期 T1-8 座: Include 包括 1 | Basement(s) 地库 Refuge Floor 防火层 |
| Site coverage 上盖面积 | Not more than 不多於 100 % (below 15m 米以下, non-domestic 非住用) Not more than 不多於 33.33 % (above 15m 米以上, domestic 住用) | | |
| No. of units 单位数目 | 5,868 | | |
| Open space 休憩用地 | Private 私人 | Not less than 不少於 18,200 | sq. m 平方米 |
| | Public 公众 | - | sq. m 平方米 |
| No. of parking spaces and loading / unloading spaces 停车位及上落客货车位数目 | Total no. of vehicle spaces 停车位总数 (excluding bicycle parking spaces 不包括单车车位) | | 2856 |
| | Private Car Parking Spaces 私家车车位 | | 2595 |
| | Motorcycle Parking Spaces 电单车车位 | | 261 |
| | Bicycle Parking Spaces 单车车位 | | 784 |
| | Total no. of vehicle loading/unloading bays/lay-bys 上落客货车位／停车处总数 | | 115 |
| | Light Goods Vehicle Spaces 轻型货车车位 | | 55 |
| | Heavy Goods Vehicle Spaces 重型货车车位 | | 52 |
| | Private Car/Taxi Lay-by for Kindergarten 私家车/的士停车处(幼稚园专用) | | 4 |
| | School Bus Lay-by for Kindergarten 校车停车处(幼稚园专用) | | 4 |

* 有关资料是为方便市民大众参考而提供。对于所载资料在使用上的问题及文义上的歧异，城市规划委员会概不负责。若有任何疑问，应查阅申请人提交的文件。

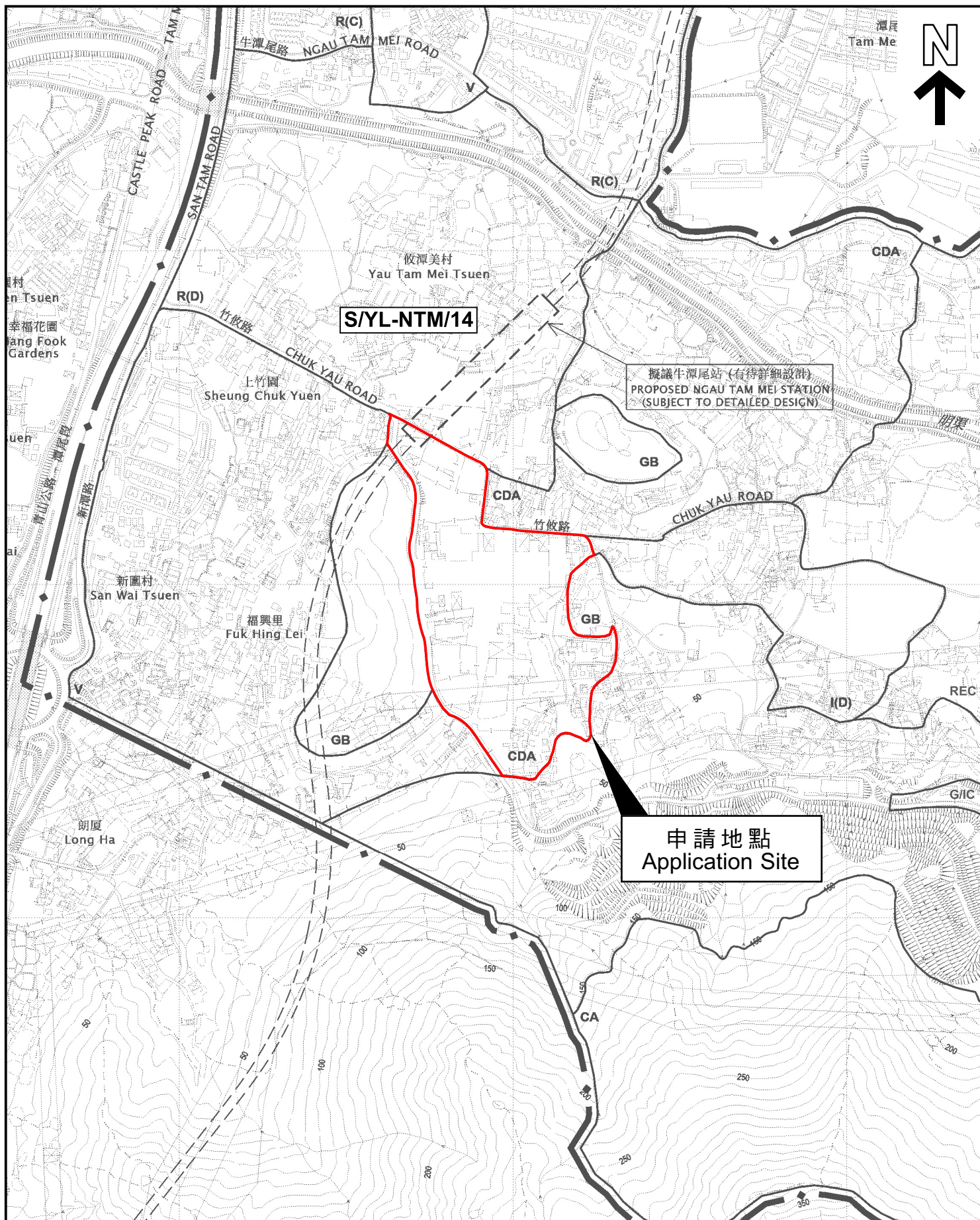
The information is provided for easy reference of the general public. Under no circumstances will the Town Planning Board accept any liabilities for the use of the information nor any inaccuracies or discrepancies of the information provided. In case of doubt, reference

should always be made to the submission of the applicant.

| Submitted Plans, Drawings and Documents 提交的图则、绘图及文件 | | |
|--|--------------------------|-------------------------------------|
| | <u>Chinese</u> 中文 | <u>English</u> 英文 |
| <u>Plans and Drawings 图则及绘图</u> | | |
| Master layout plan(s)/Layout plan(s) 总纲发展蓝图／布局设计图 | <input type="checkbox"/> | <input type="checkbox"/> |
| Block plan(s) 楼宇位置图 | <input type="checkbox"/> | <input type="checkbox"/> |
| Floor plan(s) 楼宇平面图 | <input type="checkbox"/> | <input type="checkbox"/> |
| Sectional plan(s) 截视图 | <input type="checkbox"/> | <input type="checkbox"/> |
| Elevation(s) 立视图 | <input type="checkbox"/> | <input type="checkbox"/> |
| Photomontage(s) showing the proposed development 显示拟议发展的合成照片 | <input type="checkbox"/> | <input type="checkbox"/> |
| Master landscape plan(s)/Landscape plan(s) 园境设计总图／园境设计图 | <input type="checkbox"/> | <input type="checkbox"/> |
| Others (please specify) 其他（请注明） | <input type="checkbox"/> | <input type="checkbox"/> |
| <u>Reports 报告书</u> | | |
| Planning Statement/Justifications 规划纲领／理据 | <input type="checkbox"/> | <input type="checkbox"/> |
| Environmental assessment (noise, air and/or water pollutions) 环境评估（噪音、空气及／或水的污染） | <input type="checkbox"/> | <input type="checkbox"/> |
| Traffic impact assessment 交通影响评估 | <input type="checkbox"/> | <input type="checkbox"/> |
| Traffic impact assessment (on pedestrians) 就行人的交通影响评估 | <input type="checkbox"/> | <input type="checkbox"/> |
| Visual impact assessment 视觉影响评估 | <input type="checkbox"/> | <input type="checkbox"/> |
| Landscape impact assessment 景观影响评估 | <input type="checkbox"/> | <input type="checkbox"/> |
| Tree Survey 树木调查 | <input type="checkbox"/> | <input type="checkbox"/> |
| Geotechnical impact assessment 土力影响评估 | <input type="checkbox"/> | <input type="checkbox"/> |
| Drainage impact assessment 排水影响评估 | <input type="checkbox"/> | <input type="checkbox"/> |
| Sewerage impact assessment 排污影响评估 | <input type="checkbox"/> | <input type="checkbox"/> |
| Risk Assessment 风险评估 | <input type="checkbox"/> | <input type="checkbox"/> |
| Others (please specify) 其他（请注明） | <input type="checkbox"/> | <input checked="" type="checkbox"/> |
| <u>Response-to-Comment Table 回应部门意见表</u> | | |
| <u>Revised Ecological Impact Assessment 经修订的生态影响评估</u> | | |
| <u>Revised Water Quality Assessment 经修订的水质影响评估</u> | | |
| <u>Replacement pages of Air Quality Impact Assessment 空气质素影响评估的替代页</u> | | |
| Note: May insert more than one 「✓」. 注：可在多於一个方格内加上「✓」号 | | |

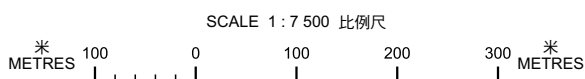
Note: The information in the Gist of Application above is provided by the applicant for easy reference of the general public. Under no circumstances will the Town Planning Board accept any liabilities for the use of the information nor any inaccuracies or discrepancies of the information provided. In case of doubt, reference should always be made to the submission of the applicant.

注：上述申请摘要的资料是由申请人提供以方便市民大众参考。对于所载资料在使用上的问题及文义上的歧异，城市规划委员会概不负责。若有任何疑问，应查阅申请人提交的文件。



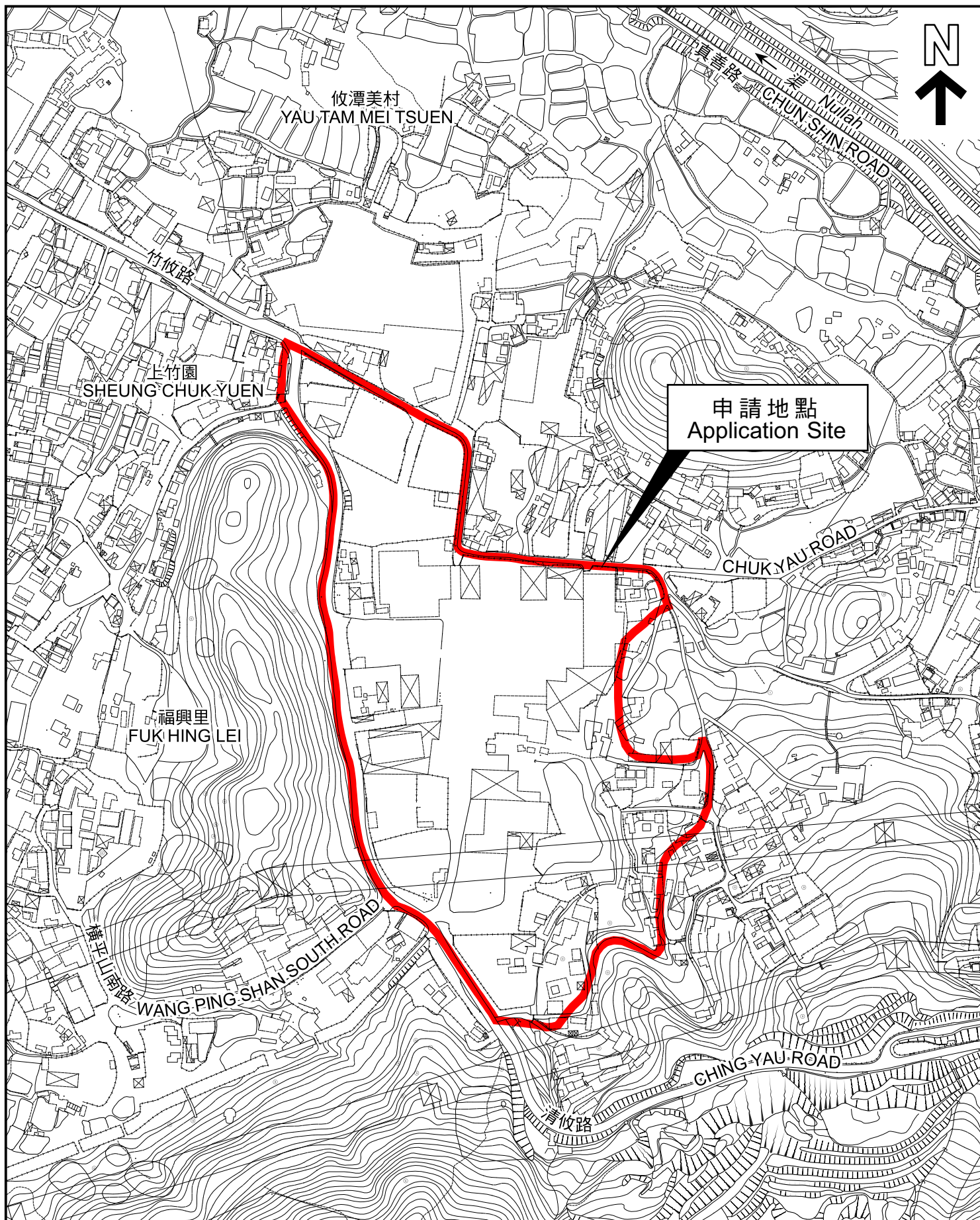
本摘要圖於2024年11月28日擬備，
所根據的資料為於2024年9月17日
核准的分區計劃大綱圖編號 S/YL-NTM/14
EXTRACT PLAN PREPARED ON 28.11.2024
BASED ON OUTLINE ZONING PLAN No.
S/YL-NTM/14 APPROVED ON 17.9.2024

位置圖 LOCATION PLAN



申請地點界線只作識別用
APPLICATION SITE BOUNDARY
FOR IDENTIFICATION PURPOSE ONLY

參考編號
REFERENCE No.
Y/YL-NTM/8



本摘要圖於2024年11月28日擬備，
所根據的資料為測量圖編號
2-SE-17C、17D、22A、22B、22C 及 22D
EXTRACT PLAN PREPARED ON 28.11.2024
BASED ON SURVEY SHEETS No.
2-SE-17C、17D、22A、22B、22C & 22D

平面圖 SITE PLAN

申請地點界線只作識別用
APPLICATION SITE BOUNDARY
FOR IDENTIFICATION PURPOSE ONLY

參考編號
REFERENCE No.
Y/YL-NTM/8

申請編號 Application No. : Y/YL-NTM/8

備註 Remarks

申請人呈交進一步資料，包括回應部門意見、經修訂的空氣質素影響評估、排水影響評估的替代頁以及生態影響評估的替代頁。

The applicant submitted further information which includes responses to departmental comments, revised Air Quality Impact Assessment, replacement pages of Drainage Impact Assessment and replacement pages of Ecological Impact Assessment.

有關資料是為方便市民大眾參考而提供。對於所載資料在使用上的問題及文義上的歧異，城市規劃委員會概不負責。若有任何疑問，應查閱申請人提交的文件。

The information is provided for easy reference of the general public. Under no circumstances will the Town Planning Board accept any liabilities for the use of the information nor any inaccuracies or discrepancies of the information provided. In case of doubt, reference should always be made to the submission of the applicant.