

**Broad Development Parameters of the Indicative
Development Proposal in Respect of Application No. Y/TP/38**
關於申請編號 Y/TP/38 而只作指示用途的擬議發展計劃的概括發展規範

Revised broad development parameters in view of
the further information received on 20.1.2023
因應於 2023 年 1 月 20 日接獲的進一步資料而修訂的概括發展規範

Application No. 申請編號	Y/TP/38		
Location/address 位置／地址	Tai Po Town Lot 183 S.A ss.1 (Part) and 183 S.A ss.2 (Part), Various Lots in D.D. 11 and Adjoining Government Land, Fung Yuen, Tai Po, New Territories 新界大埔鳳園大埔市地段第 183 號 A 分段第 1 小分段(部分)及第 183 號 A 分段第 2 小分段(部分)、丈量約份第 11 約多幅地段和毗連政府土地		
Site area 地盤面積	About 約 29,914 sq. m 平方米 (Includes Government Land of about 包括政府土地 約 10,618 sq. m 平方米)		
Plan 圖則	Approved Tai Po Outline Zoning Plan No. S/TP/30 大埔分區計劃大綱核准圖編號 S/TP/30		
Zoning 地帶	"Comprehensive Development Area (1)" and "Government, Institution or Community" 「綜合發展區(1)」及「政府、機構或社區」		
Proposed Amendment(s) 擬議修訂	To rezone the application site from "Comprehensive Development Area(1)" to "Residential (Group B)13" and amend the building height restriction on a "Government, Institution or Community" site from 2 storeys to 8 storeys 把申請地點由「綜合發展區(1)」地帶改劃為「住宅(乙類)13」地帶及修訂一幅「政府、機構或社區」用地的建築物高度限制，由 2 層改為 8 層		
Gross floor area and/or plot ratio 總樓面面積及／或地積比率		sq. m 平方米	Plot ratio 地積比率
	Domestic 住用	Area (A): Not more than 不多於 95,641	Area (A): About 約 3.6
	Non-domestic 非住用	Area (A): Not more than 不多於 800 Area (B): About 約 4,782	Area (A): About 約 0.03
No. of block 幢數	Domestic 住用	Area (A): 6	
	Non-domestic 非住用	Area (A): 2 Area (B): 1	
	Composite 綜合用途	-	

Building height/No. of storeys 建築物高度／層數	Domestic 住用	Area (A): Not more than 不多於 95 m 米		
		Area (A): Not more than 不多於 102 mPD 米(主水平基準上)		
		Area (A): 30 3	Storey(s) 層 Exclude 不包括 Basement 地庫	
	Non-domestic 非住用	Area (A): About 約 15 m 米 Area (B): About 約 31.5		
		Area (A): About 約 18 to 22 mPD 米(主水平基準上) Area (B): About 約 36		
		Area (A): 2 to 3 Area (B): 8	Storey(s) 層	
	Composite 綜合用途	-		m 米
		-		mPD 米(主水平基準上)
		-		Storey(s) 層
Site coverage 上蓋面積	Not more than 33.33%			
No. of units 單位數目	1,759 Flats 住宅單位			
Open space 休憩用地	Private 私人	Not less than 不少於 4,750 sq. m 平方米		
	Public 公眾	-		
No. of parking spaces and loading / unloading spaces 停車位及上落客貨車位數目	Total no. of vehicle spaces 停車位總數		447	
	Private Car Parking Spaces 私家車車位	Area (A): 368 Area (B): 6		
	Motorcycle Parking Spaces 電單車車位	Area (A): 13 Area (B): 1		
	Bicycle Parking Spaces 單車車位	Area (A): 59		
	Total no. of vehicle loading/unloading bays/lay-bys 上落客貨車位／停車處總數		11	
	Light Goods Vehicle Spaces 輕型貨車車位	Area (B): 1		
	Heavy Goods Vehicle Spaces 重型貨車車位	Area (A): 7		
	Light Bus Spaces 小巴車位	Area (B): 1		
	Ambulance Spaces 救護車車位	Area (B): 1		
	Bus lay-by with bus turn-around facility 巴士停車處及掉頭設施	Area (A): 1		

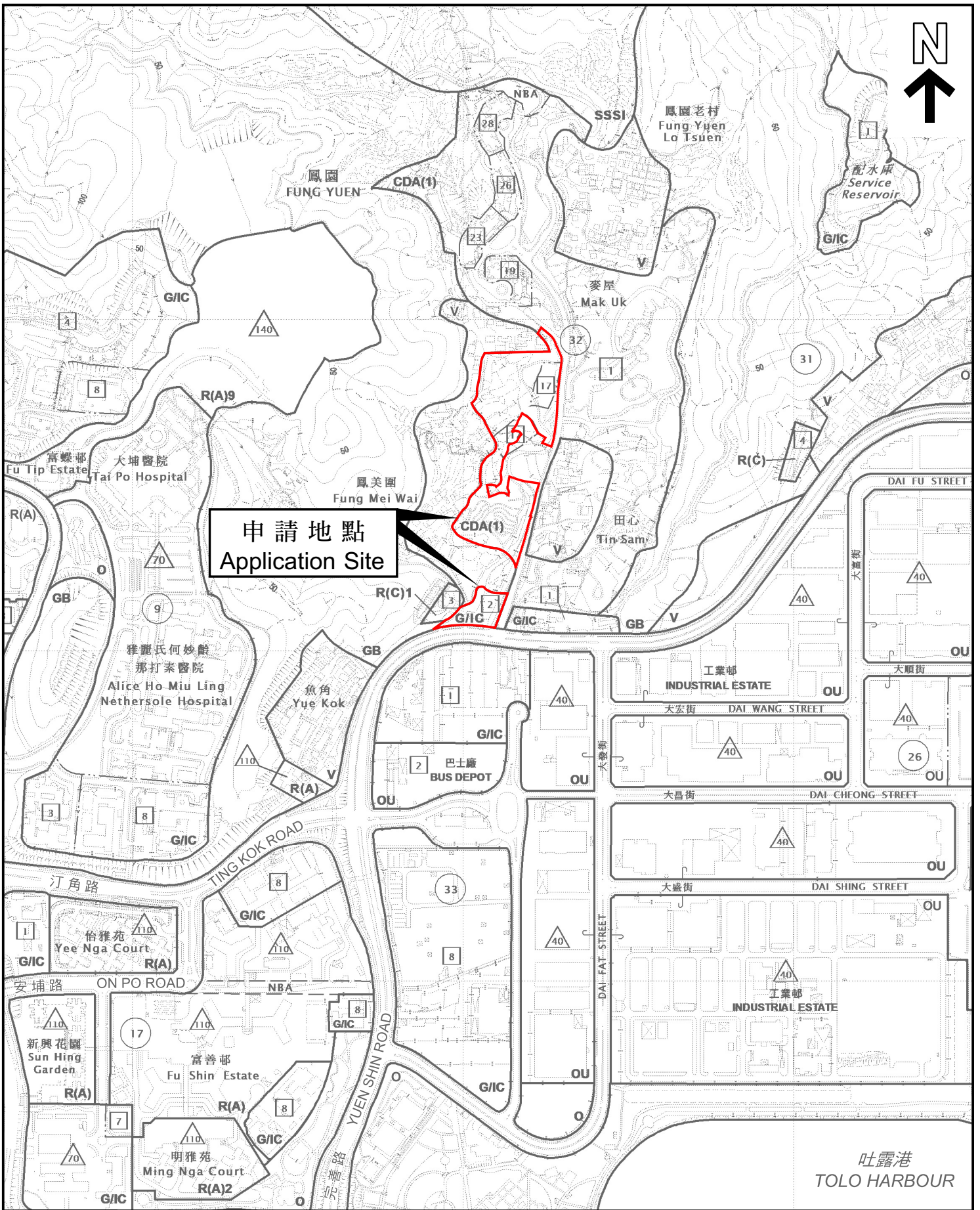
* 有關資料是為方便市民大眾參考而提供。對於所載資料在使用上的問題及文義上的歧異，城市規劃委員會概不負責。若有任何疑問，應查閱申請人提交的文件。

The information is provided for easy reference of the general public. Under no circumstances will the Town Planning Board accept any liabilities for the use of the information nor any inaccuracies or discrepancies of the information provided. In case of doubt, reference should always be made to the submission of the applicant.

Submitted Plans, Drawings and Documents 提交的圖則、繪圖及文件		
	<u>Chinese</u> 中文	<u>English</u> 英文
<u>Plans and Drawings 圖則及繪圖</u>		
Master layout plan(s)/Layout plan(s) 總綱發展藍圖／布局設計圖	<input type="checkbox"/>	<input type="checkbox"/>
Block plan(s) 樓宇位置圖	<input type="checkbox"/>	<input type="checkbox"/>
Floor plan(s) 樓宇平面圖	<input type="checkbox"/>	<input type="checkbox"/>
Sectional plan(s) 截視圖	<input type="checkbox"/>	<input type="checkbox"/>
Elevation(s) 立視圖	<input type="checkbox"/>	<input type="checkbox"/>
Photomontage(s) showing the proposed development 顯示擬議發展的合成照片	<input type="checkbox"/>	<input type="checkbox"/>
Master landscape plan(s)/Landscape plan(s) 園境設計總圖／園境設計圖	<input type="checkbox"/>	<input type="checkbox"/>
Others (please specify) 其他（請註明）	<input type="checkbox"/>	<input type="checkbox"/>
<u>Reports 報告書</u>		
Planning Statement / Justifications 規劃綱領 / 理據	<input type="checkbox"/>	<input type="checkbox"/>
Environmental assessment (noise, air and/or water pollutions) 環境評估（噪音、空氣及／或水的污染）	<input type="checkbox"/>	<input type="checkbox"/>
Traffic impact assessment (on vehicles) 就車輛的交通影響評估	<input type="checkbox"/>	<input type="checkbox"/>
Traffic impact assessment (on pedestrians) 就行人的交通影響評估	<input type="checkbox"/>	<input type="checkbox"/>
Visual impact assessment 視覺影響評估	<input type="checkbox"/>	<input type="checkbox"/>
Landscape impact assessment 景觀影響評估	<input type="checkbox"/>	<input type="checkbox"/>
Tree Survey 樹木調查	<input type="checkbox"/>	<input type="checkbox"/>
Geotechnical impact assessment 土力影響評估	<input type="checkbox"/>	<input type="checkbox"/>
Drainage impact assessment 排水影響評估	<input type="checkbox"/>	<input type="checkbox"/>
Sewerage impact assessment 排污影響評估	<input type="checkbox"/>	<input type="checkbox"/>
Risk Assessment 風險評估	<input type="checkbox"/>	<input type="checkbox"/>
Others (please specify) 其他（請註明）	<input type="checkbox"/>	<input checked="" type="checkbox"/>
<u>Revised Air Ventilation Assessment 空氣流通評估</u>		
Note: May insert more than one 「✓」. 註：可在多於一個方格內加上「✓」號		

Note: The information in the Gist of Application above is provided by the applicant for easy reference of the general public. Under no circumstances will the Town Planning Board accept any liabilities for the use of the information nor any inaccuracies or discrepancies of the information provided. In case of doubt, reference should always be made to the submission of the applicant.

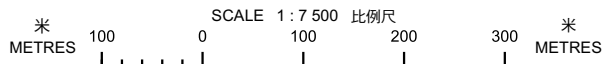
註：上述申請摘要的資料是由申請人提供以方便市民大眾參考。對於所載資料在使用上的問題及文義上的歧異，城市規劃委員會概不負責。若有任何疑問，應查閱申請人提交的文件。



申請地點
Application Site

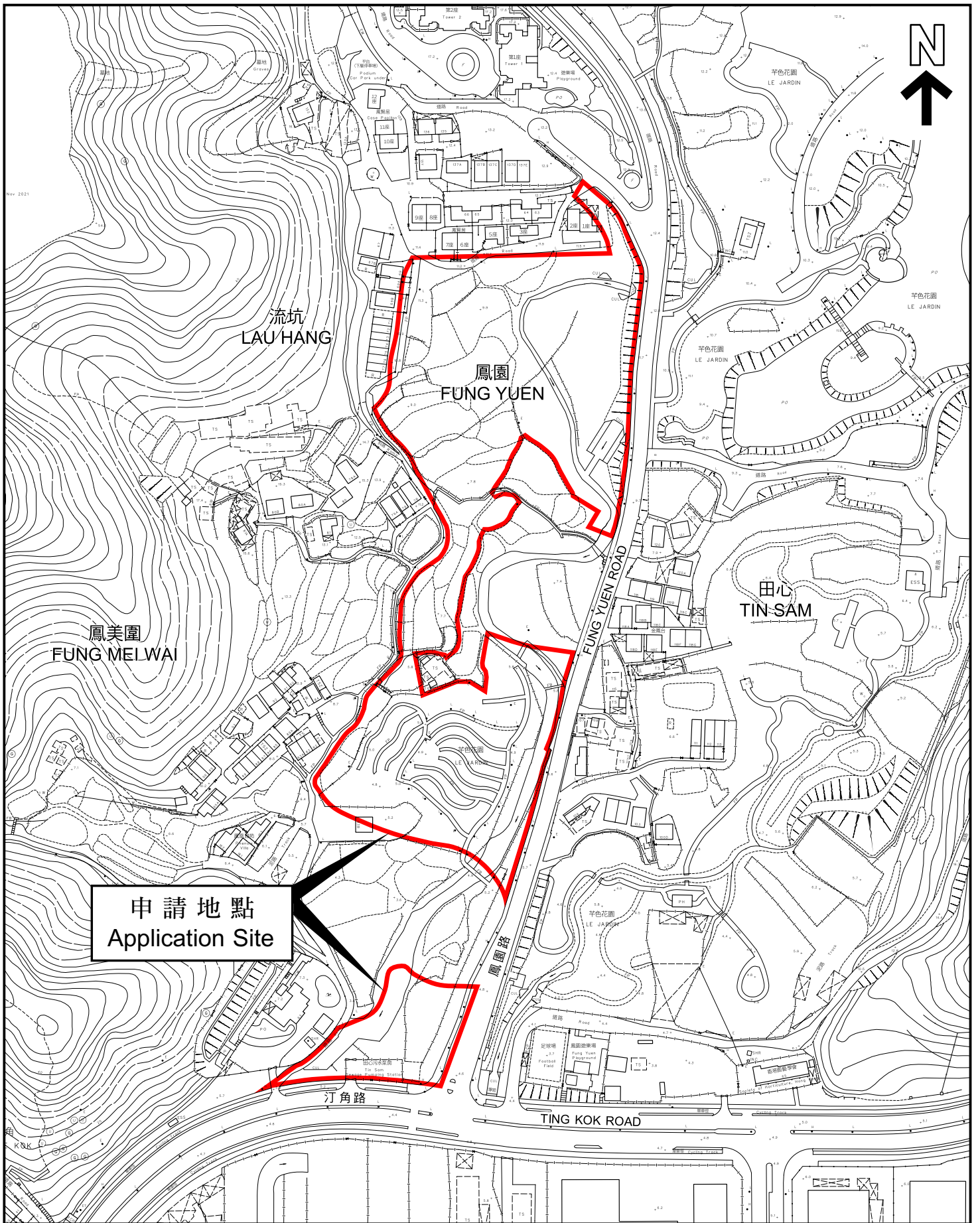
位置圖 LOCATION PLAN

本摘要圖於2023年1月31日擬備，
所根據的資料為於2022年6月14日
核准的分區計劃大綱圖編號S/TP/30
EXTRACT PLAN PREPARED ON 31.1.2023
BASED ON OUTLINE ZONING PLAN
No. S/TP/30 APPROVED ON 14.6.2022



申請地點界線只作識別用
APPLICATION SITE BOUNDARY
FOR IDENTIFICATION PURPOSE ONLY

參考編號
REFERENCE No.
Y/TP/38



平面圖 SITE PLAN

本摘要圖於2023年1月31日擬備，
 所根據的資料為測量圖編號
 3-SW-25C、25D、7-NW-5A及5B
 EXTRACT PLAN PREPARED ON 31.1.2023
 BASED ON SURVEY SHEETS No.
 3-SW-25C, 25D, 7-NW-5A & 5B

申請地點界線只作識別用
 APPLICATION SITE BOUNDARY
 FOR IDENTIFICATION PURPOSE ONLY

參考編號
 REFERENCE No.
Y/TP/38

申請編號 Application No. : Y/TP/38

(進一步資料 Further Information)

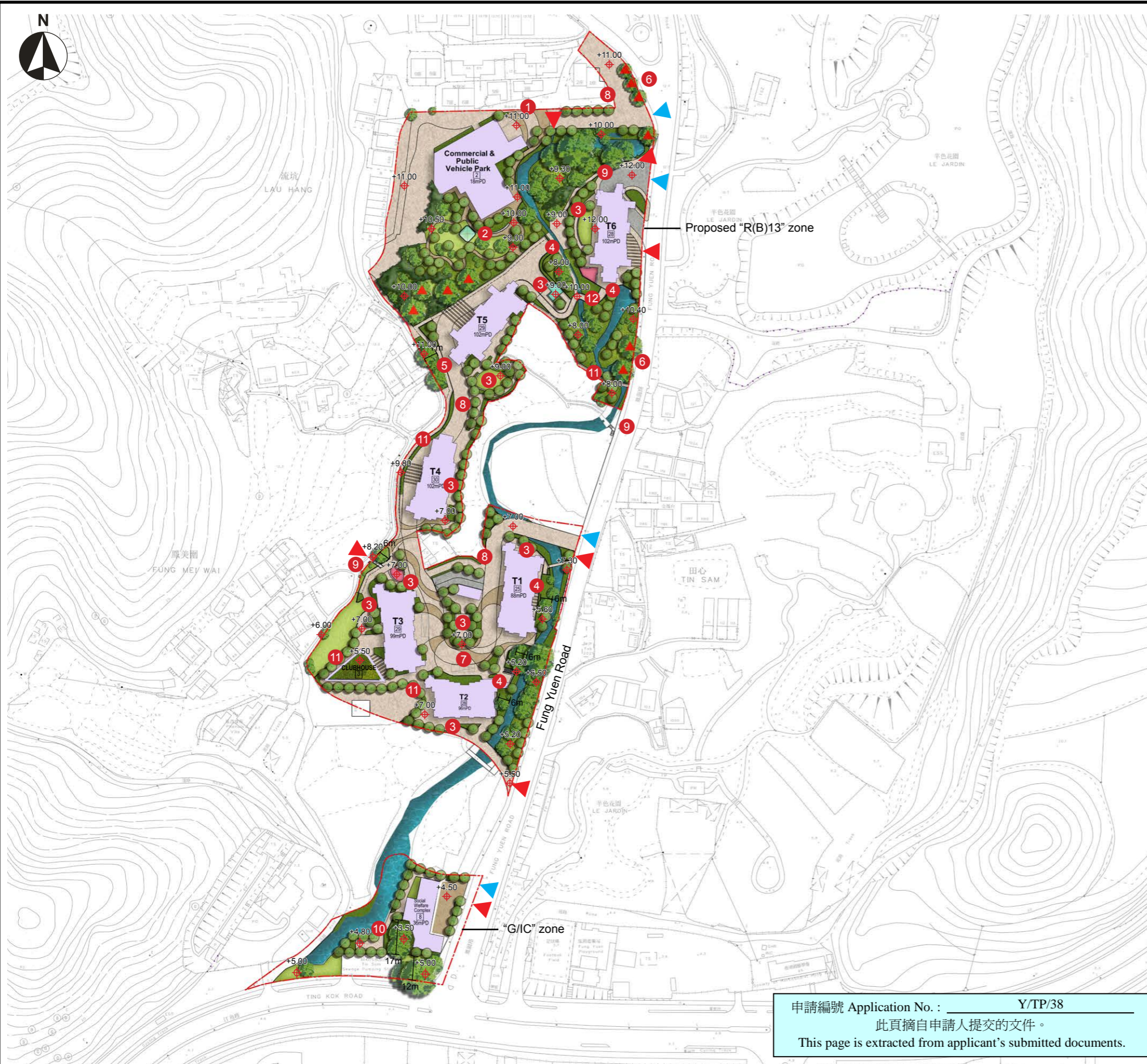
備註 Remarks

申請人提交進一步資料，包括回應部門意見表、經修訂的空氣流通評估，以及規劃綱領、園境建議、噪音影響評估、土地污染評估和廢物管理評估的替代頁。

The applicant provided further information including a table of responses to departmental comments, a revised Air Ventilation Assessment and replacement pages of Supporting Planning Statement, Landscape Proposal, Noise Impact Assessment, Land Contamination Assessment and Waste Assessment.

有關資料是為方便市民大眾參考而提供。對於所載資料在使用上的問題及文義上的歧異，城市規劃委員會概不負責。若有任何疑問，應查閱申請人提交的文件。

The information is provided for easy reference of the general public. Under no circumstances will the Town Planning Board accept any liabilities for the use of the information nor any inaccuracies or discrepancies of the information provided. In case of doubt, reference should always be made to the submission of the applicant.




LEGEND

- | | | | |
|--|-------------------------------------------------------------|--|----------------------------|
| | Rezoning Site Boundary | | +6.00 Proposed Level |
| | Retained Tree (Proposed "R(B)13":140nos. "G/IC":15nos.) | | Shrub Planting |
| | Transplanted Tree (Proposed "R(B)13":10nos. "G/IC":0nos.) | | Lawn |
| | New Tree Planting (Proposed "R(B)13":197nos. "G/IC":26nos.) | | Jogging Path/Tree Walk |
| | Whip Planting | | Decorative Paving |
| | Bench | | Children's Play Area |
| | Trellis | | Fitness Area |
| | Green Roof | | Pedestrian Entrance / Exit |
| | Watercourse | | Vehicular Entrance/ Exit |

- 1 Entrance Plaza to retail shops and the evergreen garden creates an entrance threshold to the residential development and its neighbourhood.
- 2 Evergreen Garden comprises of retained tree group and transplanted trees, new trees and whip planting framing spaces for leisure lawns and sitting-out areas which creates recreational spaces for the user to appreciate the rural and waterside character of the site, provides better integration to its neighbourhood, and existing habitat could be largely maintained.
- 3 Courtyard Garden adjacent to residential block creates intimate relaxing spaces for the residents.
- 4 Building and carpark basement setback allows preservation of existing tree groups along the watercourse.
- 5 Locally diverts footpath preserves mature trees.
- 6 Transplant mature trees within the site continues their contribution to the context and creates instant greening effect.
- 7 Decorative paving disguises functional appearance of the EVA
- 8 Tree/hedge planting along internal road/ EVA
- 9 Footpath preserved for the private lots
- 10 Sitting-out area designed to respect existing trees and watercourse.
- 11 Edge planting to soften development edge and creates screening effect.
- 12 Link Bridge for pedestrian access from inland to Fung Yuen Road

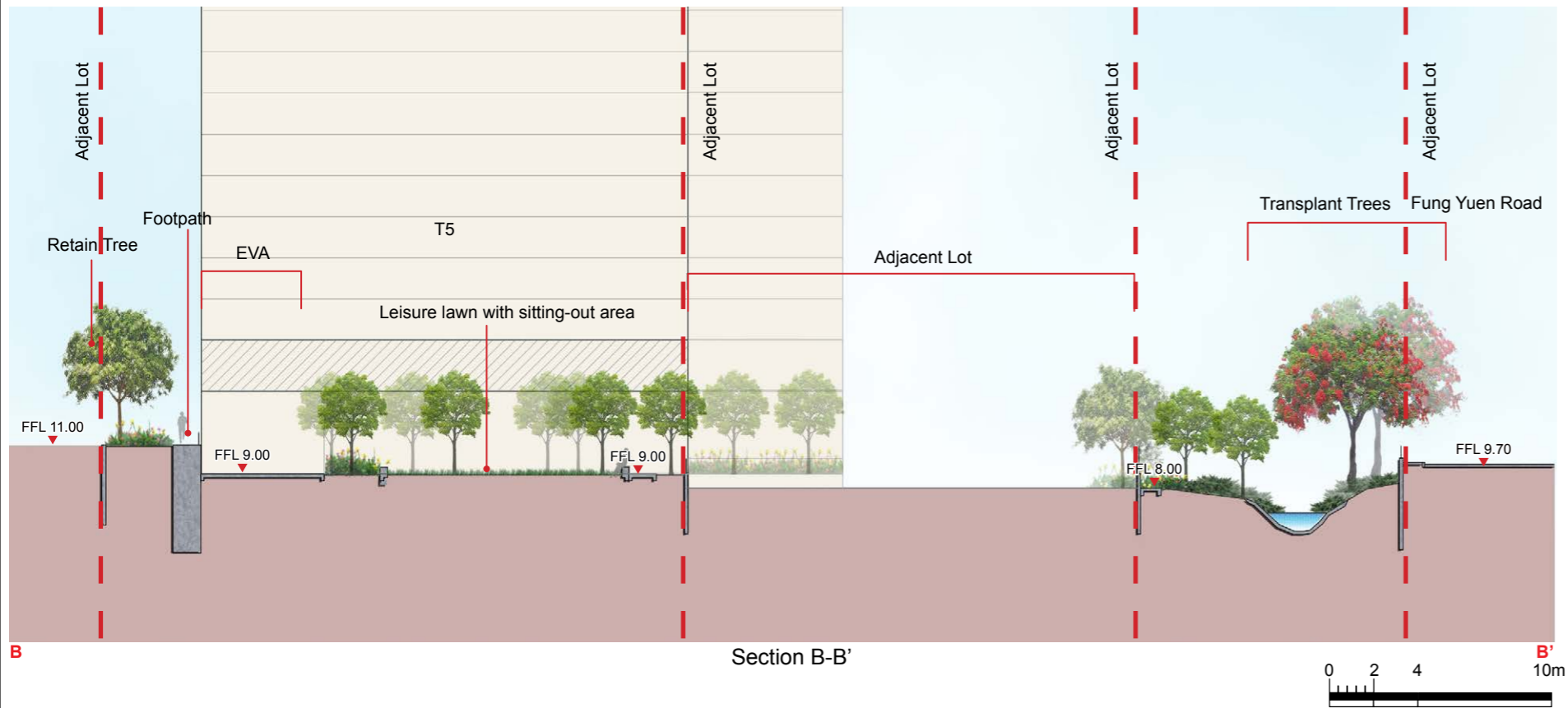
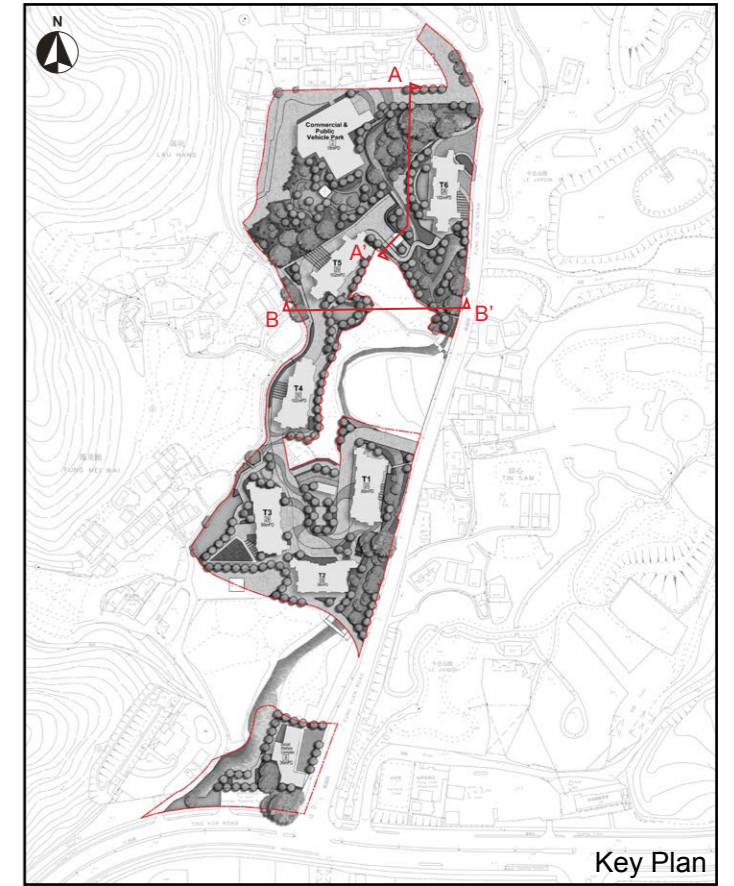
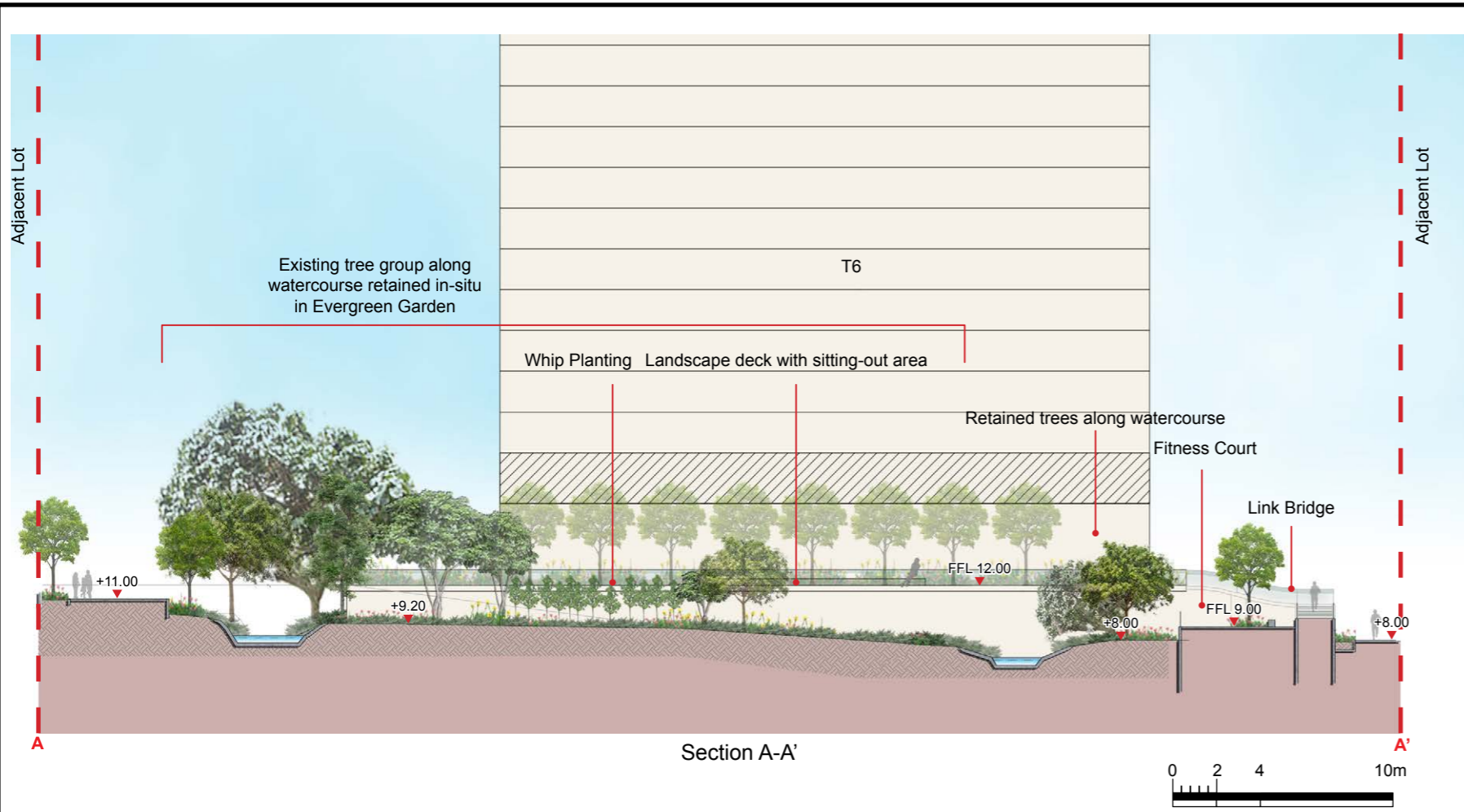
Rezoning Site Area
 Proposed "R(B)13": 26,567m²
 "G/IC": 3,347m²
 Private Open Space for residents in Proposed "R(B)13" zone:
 Total not less than 4,750m²
 (For estimated population of 4,750 people)
 Private Open Space in "G/IC" zone: About 150m²



申請編號 Application No. : Y/TP/38
 此頁摘自申請人提交的文件。
 This page is extracted from applicant's submitted documents.

SCALE	As Shown	DATE	December 2022
CHECKED	ELK	DRAWN	TEAM
FIGURE NO.	FIGURE 1.1		REV A

ADI LIMITED
 LANDSCAPE ARCHITECTURE, URBAN DESIGN AND MASTER PLANNING
 10/F BANGKOK BANK BUILDING, 18 BONHAM STRAND WEST, HONG KONG
 TELEPHONE 2131 8630 FACSIMILE 2131 8609
 香港特別行政區設計有限公司
 提供環境設計、城市規劃及設計、園藝及景觀設計服務
 香港上環文咸東街十八號匯豐銀行大廈十樓
 電話：(八五二) 二一三一 八六三零 傳真：(八五二) 二一三一 八六零九



申請編號 Application No. : Y/TP/38
 此頁摘自申請人提交的文件。
 This page is extracted from applicant's submitted documents.

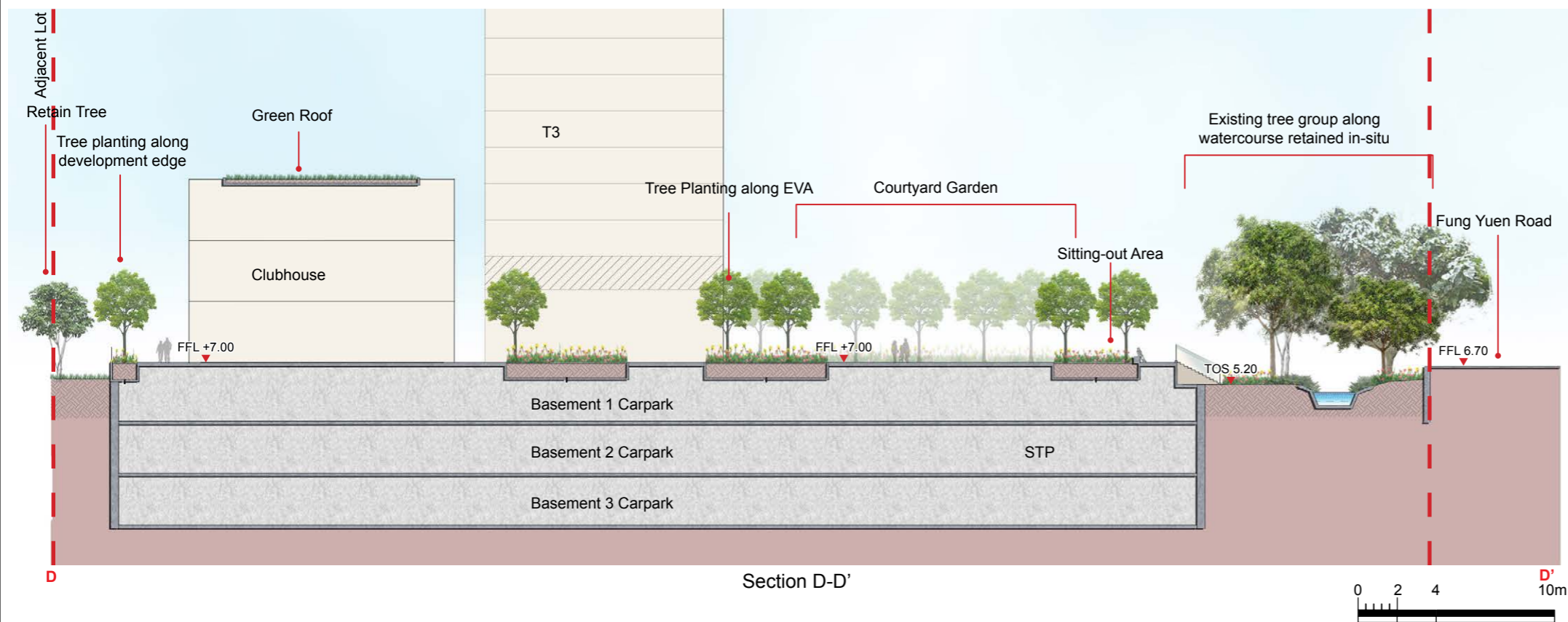
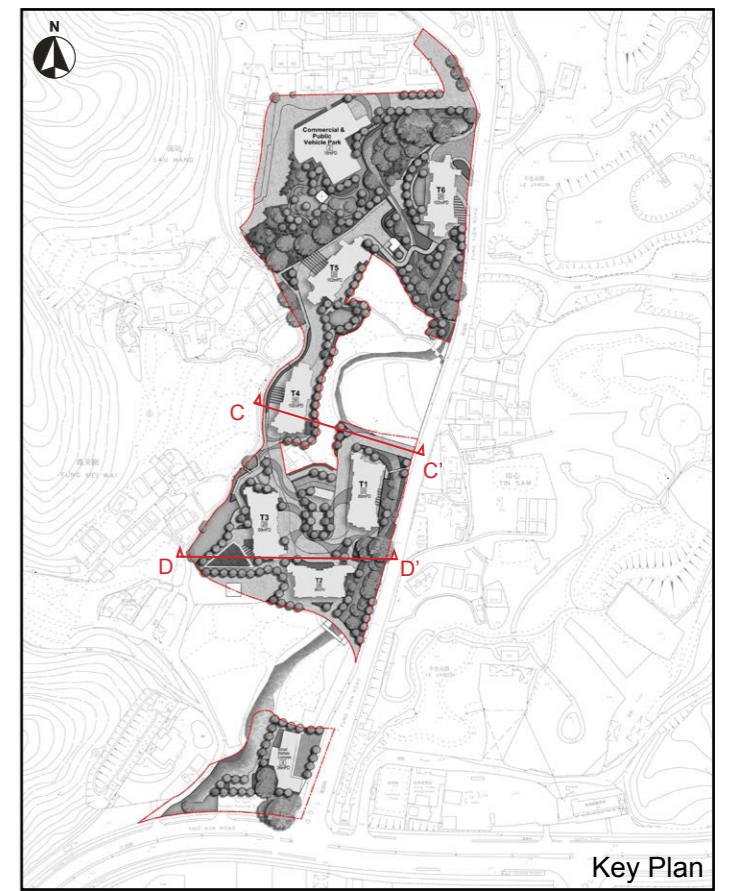
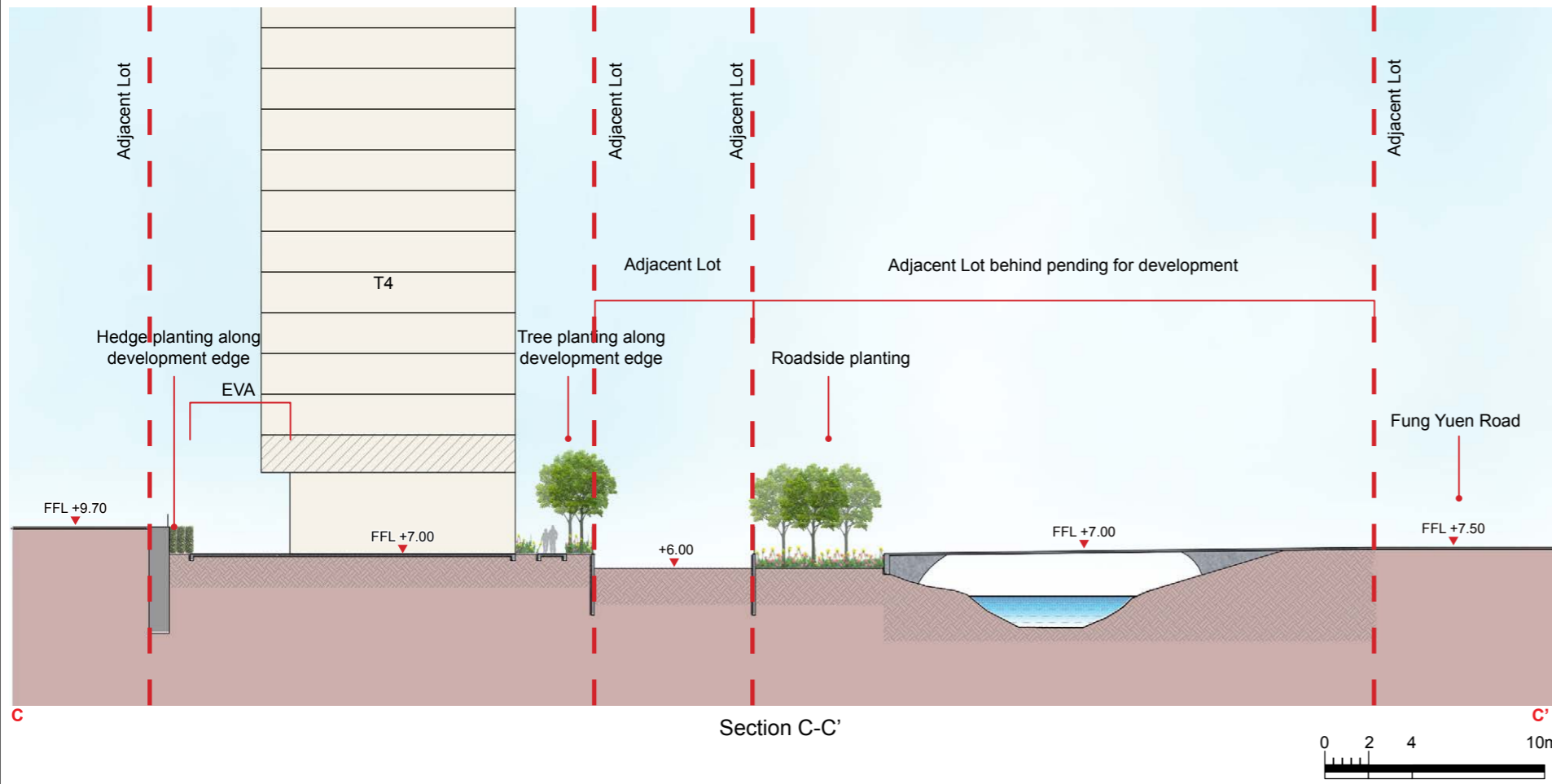
Proposed Residential Development with Retail, Public Vehicle Park and Social Welfare Facilities at Various Lots in D.D. 11 and Adjoining Government Land, Fung Yuen, Tai Po
 Landscape Sections A-A' and B-B'

SCALE	As Shown	DATE	December 2022
CHECKED	ELK	DRAWN	TEAM
FIGURE NO.	FIGURE 2.1		REV A

ADI

ADI LIMITED
 LANDSCAPE ARCHITECTURE, URBAN DESIGN AND MASTER PLANNING
 10/F BANGKOK BANK BUILDING, 18 BONHAM STRAND WEST, HONG KONG
 TELEPHONE 2131 8630 FACSIMILE 2131 8609

香港上環文咸東街十八號匯豐銀行大廈十樓
 電話：(八五二) 二一三一 八六三零 傳真：(八五二) 二一三一 八六零九

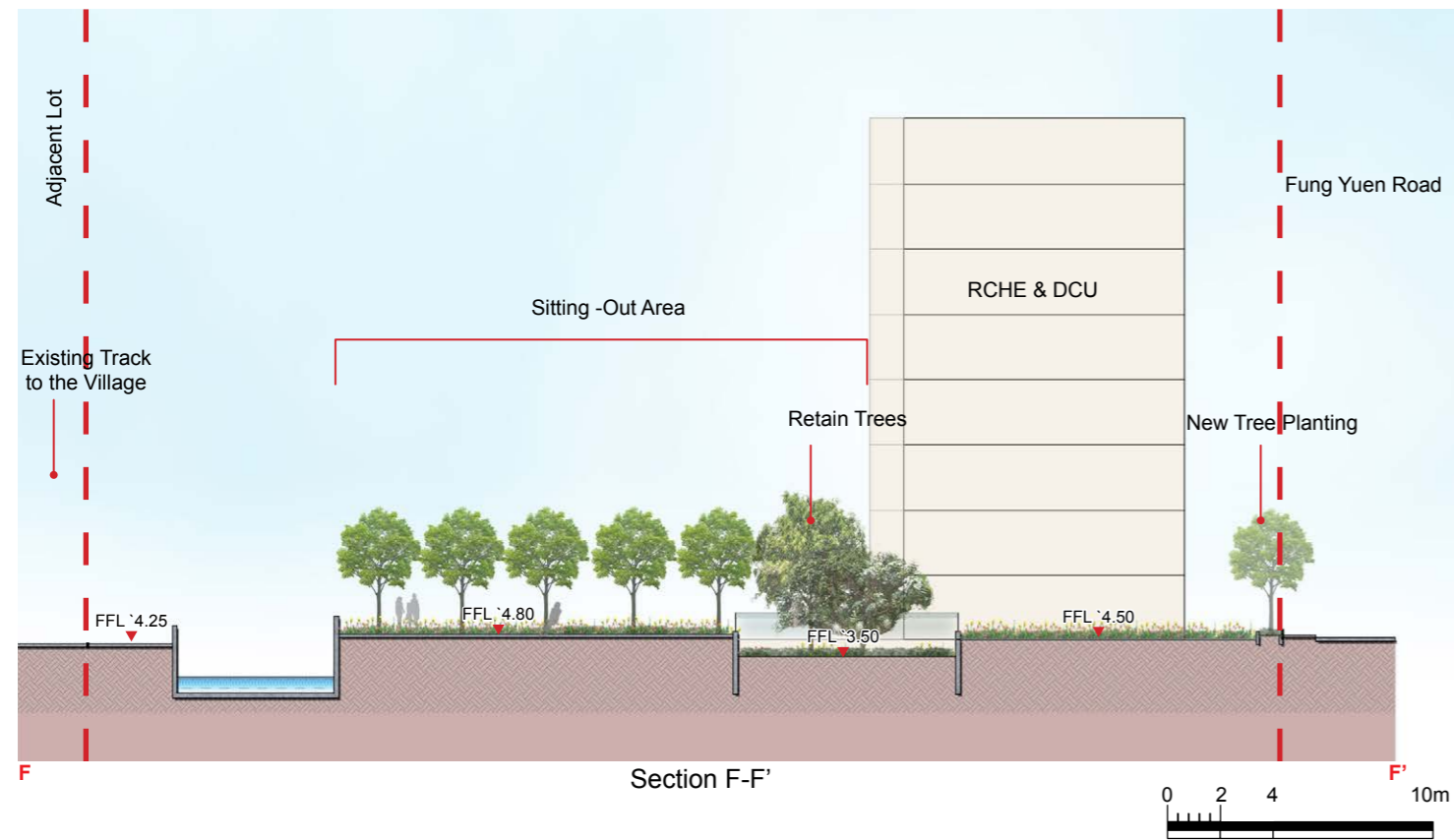
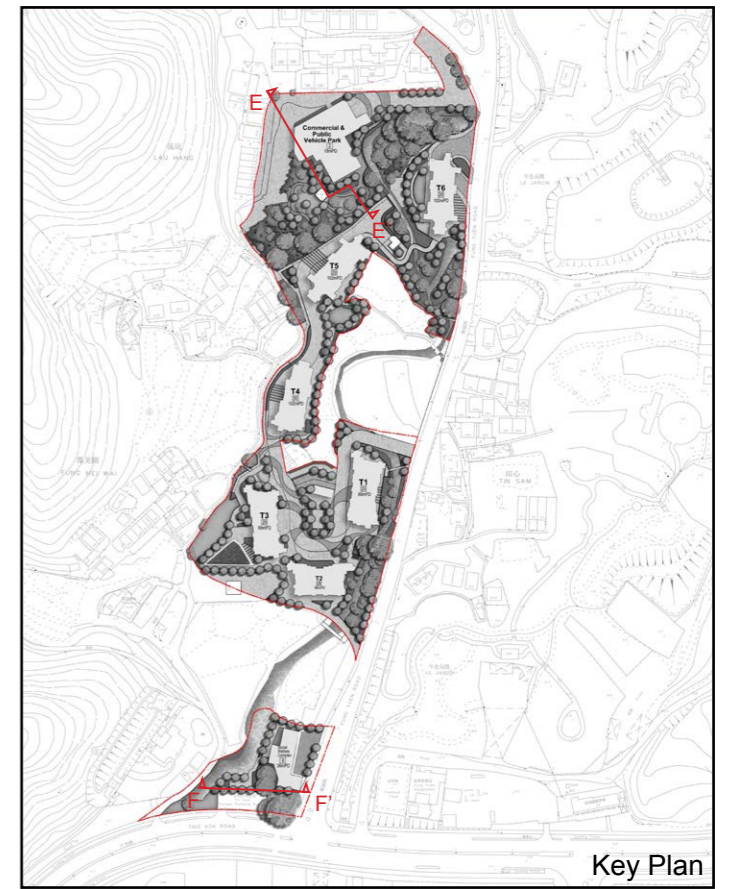
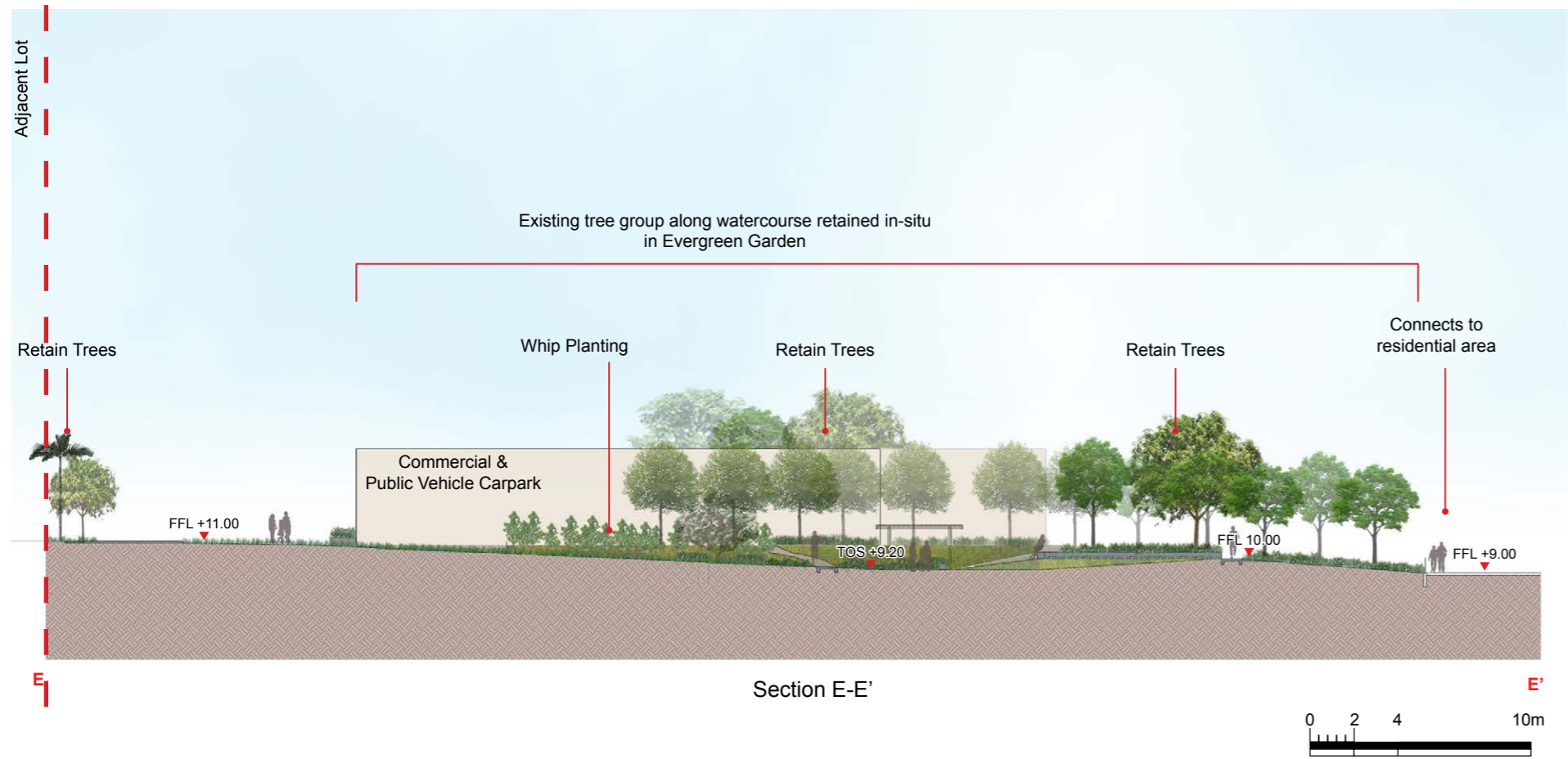


申請編號 Application No. : Y/TP/38
 此頁摘自申請人提交的文件。
 This page is extracted from applicant's submitted documents.

Proposed Residential Development with Retail, Public Vehicle Park and Social Welfare Facilities at Various Lots in D.D. 11 and Adjoining Government Land, Fung Yuen, Tai Po
 Landscape Sections C-C' and D-D'

SCALE	As Shown	DATE	December 2022
CHECKED	ELK	DRAWN	TEAM
FIGURE NO.	FIGURE 2.2		REV A

ADI
 ADI LIMITED
 LANDSCAPE ARCHITECTURE, URBAN DESIGN AND MASTER PLANNING
 10/F BANGKOK BANK BUILDING, 18 BONHAM STRAND WEST, HONG KONG
 TELEPHONE 2131 8630 FACSIMILE 2131 8609
 香港上環文咸西街十八號匯豐銀行大廈十樓
 電話：(八五二) 二一三一 八六三零 傳真：(八五二) 二一三一 八六零九



申請編號 Application No. : Y/TP/38
 此頁摘自申請人提交的文件。
 This page is extracted from applicant's submitted documents.

Proposed Residential Development with Retail, Public Vehicle Park and Social Welfare Facilities at Various Lots in D.D. 11 and Adjoining Government Land, Fung Yuen, Tai Po
 Landscape Sections E-E' and F-F'

SCALE	As Shown	DATE	December 2022
CHECKED	ELK	DRAWN	TEAM
FIGURE NO.	FIGURE 2.3		REV A


ADI
 ADI LIMITED
 LANDSCAPE ARCHITECTURE, URBAN DESIGN AND MASTER PLANNING
 10/F BANGKOK BANK BUILDING, 18 BONHAM STRAND WEST, HONG KONG
 TELEPHONE 2131 8630 FACSIMILE 2131 8609
 香港上環文咸西街十八號匯豐銀行大廈十樓
 電話：(八五二) 二一三一 八六三零 傳真：(八五二) 二一三一 八六零九



LEGEND

- Rezoning Site Boundary
- Uncovered Greenery Coverage
Proposed "R(B)13" : Not less than 7,971 m² (i.e. 30% of Site Area)
"G/IG" : Not less than 670 m² (i.e. 20% of Site Area)
- +6.00 Proposed Level
- +6.00 Proposed Level

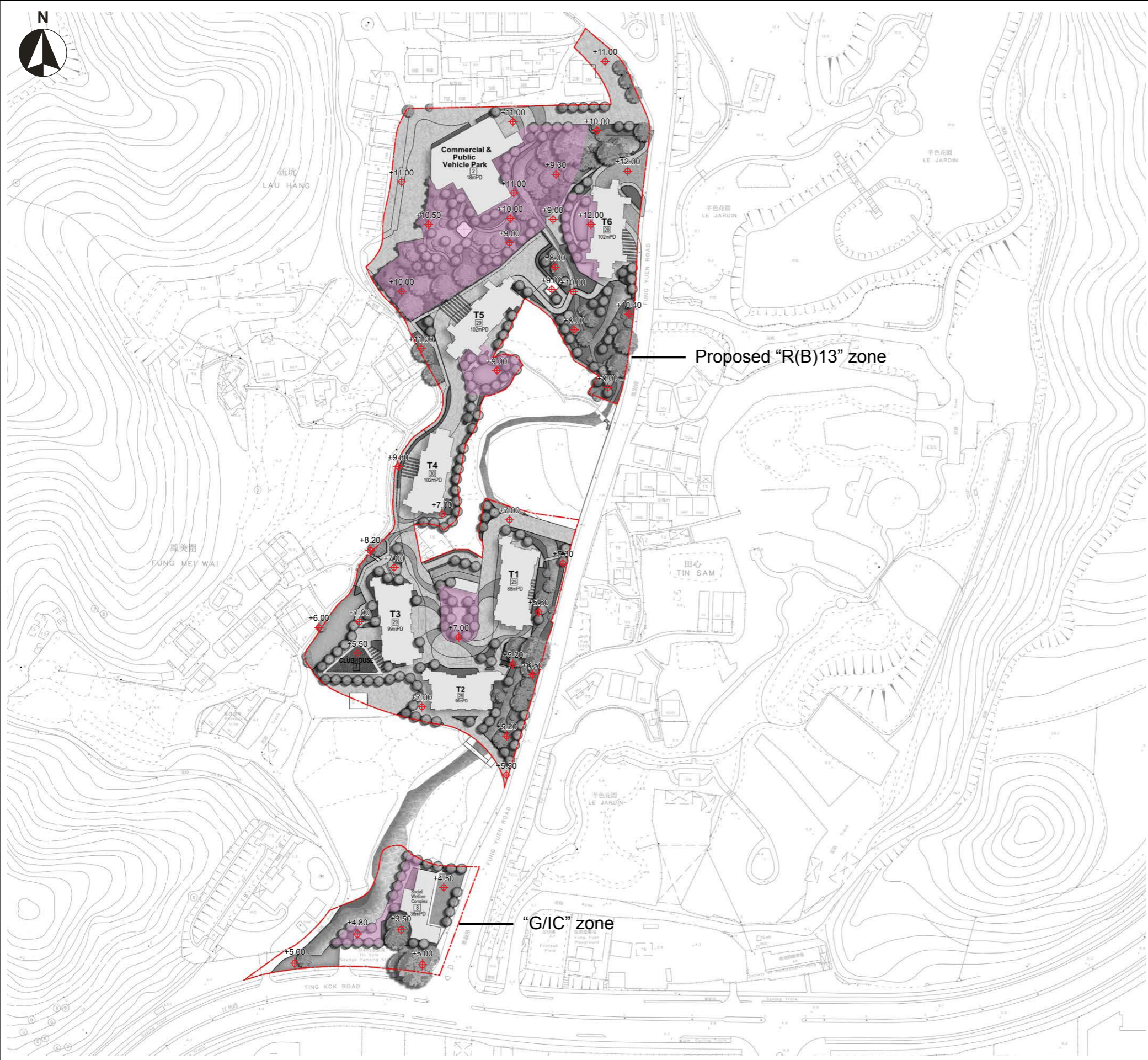
申請編號 Application No. : Y/TP/38
 此頁摘自申請人提交的文件。
 This page is extracted from applicant's submitted documents.



Proposed Residential Development with Retail, Public Vehicle Park and Social Welfare Facilities at Various Lots in D.D. 11 and Adjoining Government Land, Fung Yuen, Tai Po Greenery Coverage

SCALE	As Shown	DATE	December 2022
CHECKED	ELK	DRAWN	TEAM
FIGURE NO.	FIGURE 3.0		REV A


ADI LIMITED
 LANDSCAPE ARCHITECTURE, URBAN DESIGN AND MASTER PLANNING
 10/F BANGKOK BANK BUILDING, 18 BONHAM STRAND WEST, HONG KONG
 TELEPHONE 2131 8630 FACSIMILE 2131 8609
 香港上環文咸東街十八號匯豐銀行大廈十樓
 電話: (八五二) 二一三一 八六三零 傳真: (八五二) 二一三一 八六零九



LEGEND

- Rezoning Site Boundary
- +6.00 Proposed Level
- Private Open Space for residents in Proposed "R(B)13" zone:
Total not less than 4,750m²
(For estimated population of 4,750 people)
Private Open Space in "G/I/C" zone: About 150m²

申請編號 Application No. : Y/TP/38
 此頁摘自申請人提交的文件。
 This page is extracted from applicant's submitted documents.



Proposed Residential Development with Retail, Public Vehicle Park and Social Welfare Facilities at Various Lots in D.D. 11 and Adjoining Government Land, Fung Yuen, Tai Po Open Space Framework

SCALE	As Shown	DATE	December 2022
CHECKED	ELK	DRAWN	TEAM
FIGURE NO.	FIGURE 4.0		REV A






ADI

ADI LIMITED
 LANDSCAPE ARCHITECTURE, URBAN DESIGN AND MASTER PLANNING
 10/F BANGKOK BANK BUILDING, 18 BONHAM STRAND WEST, HONG KONG
 TELEPHONE 2131 8630 FACSIMILE 2131 8609


雅博奧國際設計有限公司
 園藝景觀設計、城市規劃及設計、園藝建築師服務
 香港上環文咸東街十八號匯豐銀行大廈十樓
 電話：(八五二) 二一三一 八六三零 傳真：(八五二) 二一三一 八六零九



LEGEND

-  Rezoning Site Boundary
-  Retained Tree
(Proposed "R(B)13":140nos.
"G/IC":15nos.)
-  Transplanted Tree
(Proposed "R(B)13":10nos.
"G/IC":0nos.)
-  New Tree Planting
(Proposed "R(B)13":197nos.
"G/IC":26nos.)
-  +6.00 Proposed Level

申請編號 Application No. : Y/TP/38
 此頁摘自申請人提交的文件。
 This page is extracted from applicant's submitted documents.



Proposed Residential Development with Retail, Public Vehicle Park and Social Welfare Facilities at Various Lots in D.D. 11 and Adjoining Government Land, Fung Yuen, Tai Po
New Tree Planting Concept

SCALE	As Shown	DATE	December 2022
CHECKED	ELK	DRAWN	TEAM
FIGURE NO.	ANNEX V		REV A



ADI LIMITED
 LANDSCAPE ARCHITECTURE, URBAN DESIGN AND MASTER PLANNING
 10/F BANGKOK BANK BUILDING, 18 BONHAM STRAND WEST, HONG KONG
 TELEPHONE 2131 8630 FACSIMILE 2131 8609
 香港上環文咸東街十八號匯豐銀行大廈十樓
 電話：(八五二) 二一三一 八六三零 傳真：(八五二) 二一三一 八六零九