

**Broad Development Parameters of the Indicative
Development Proposal in Respect of Application No. Y/YL-NSW/8**
關乎申請編號 Y/YL-NSW/8 而只作指示用途的擬議發展計劃的概括發展規範

Revised broad development parameters in view of
the further information received on 29.5.2023
因應於 2023 年 5 月 29 日接獲的進一步資料而修訂的概括發展規範

Application No. 申請編號	Y/YL-NSW/8					
Location/address 位置／地址	Lots 8 RP (Part), 8 S.A RP, 12, 13, 14 S.B ss.2, 14 S.B RP, 14 S.C RP, 16, 17, 31 S.B RP, 33 RP, 36 RP, 45, 55 S.A and 1740 S.A RP in D.D.107 and Adjoining Government Land, West of Castle Peak Road – Tam Mi, Yuen Long 元朗青山公路 – 潭尾段以西丈量約份第 107 約地段第 8 號餘段(部分)、第 8 號 A 分段餘段、第 12 號、第 13 號、第 14 號 B 分段第 2 小分段、第 14 號 B 分段餘段、第 14 號 C 分段餘段、第 16 號、第 17 號、第 31 號 B 分段餘段、第 33 號餘段、第 36 號餘段、第 45 號、第 55 號 A 分段及第 1740 號 A 分段餘段和毗連政府土地					
Site area 地盤面積	About 約 116,231 sq. m 平方米 (Includes Government land of about 包括政府土地約 23,864 sq. m 平方米)					
Plan 圖則	Approved Nam Sang Wai Outline Zoning Plan No. S/YL-NSW/8 南生圍分區計劃大綱核准圖編號 S/YL-NSW/8					
Zoning 地帶	“Other Specified Uses” annotated “Comprehensive Development to include Wetland Restoration Area” 「其他指定用途」註明「綜合發展包括濕地修復區」					
Proposed Amendment(s) 擬議修訂	To rezone the application site from “Other Specified Uses” annotated “Comprehensive Development to include Wetland Restoration Area” to “Other Specified Uses” annotated “Comprehensive Development to include Wetland Restoration Area 1” 把申請地點由「其他指定用途」註明「綜合發展包括濕地修復區」地帶改劃為「其他指定用途」註明「綜合發展包括濕地修復區 1」地帶					
Gross floor area and/or plot ratio 總樓面面積及／或地積比率		sq. m 平方米		Plot ratio 地積比率		
	Domestic 住用	About 約 255,708		Not more than 不多於 2.2		
	Non-domestic ^{(1) (2)} 非住用	Commercial use ⁽¹⁾ 商業用途	About 約 750	Commercial use 商業用途	Not more than 不多於 0.01	
		Covered transport lay-by 有蓋交通停車處	About 約 4,200	Covered transport lay-by 有蓋交通停車處	Not more than 不多於 0.04	
Residential care homes for the elderly (RCHE) 安老院舍		About 約 5400	Residential care homes for the elderly (RCHE) 安老院舍	Not more than 不多於 0.05		

No. of block 幢數	Domestic 住用	22	
	Non-domestic 非住用	5 ⁽³⁾	
	Composite 綜合用途	3 ⁽⁴⁾	
Building height/No. of storeys 建築物高度/ 層數	Domestic 住用	- m 米	
		Not more than 不多於 110.5 mPD 米(主水平基準上)	
		Not more than 不多於 29 ⁽⁵⁾ Storey(s) 層 Exclude 不包括 Basement 地庫	
	Non-domestic 非住用	- m 米	
		Not more than 不多於 25.8 mPD 米(主水平基準上)	
		Not more than 不多於 6 Storey(s) 層	
	Composite 綜合用途	- m 米	
		Not more than 不多於 115 mPD 米(主水平基準上)	
		Not more than 不多於 29 Storey(s) 層 Exclude 不包括 Basement 地庫	
Site coverage 上蓋面積	Domestic 住用	Not more than 不多於 33.33 %	
	Non-domestic 非住用	Not more than 不多於 100 %	
No. of units 單位數目	About 約 6,825 Flats 住宅單位		
Open space 休憩用地	Private 私人	Not less than 不少於 17,745 sq. m 平方米	
	Public 公眾	- sq. m 平方米	
No. of parking spaces and loading / unloading spaces 停車位及上落客 貨車位數目	Total no. of vehicle spaces 停車位總數		870
	Private Car Parking Spaces 私家車車位		814
	Motorcycle Parking Spaces 電單車車位		56
	Total no. of vehicle loading/unloading bays/lay-bys 上落客貨車位/停車處總數		28
	Light Goods Vehicle Spaces 輕型貨車車位		26 ⁽⁶⁾
	Medium Goods Vehicle Spaces 中型貨車車位		
	Heavy Goods Vehicle Spaces 重型貨車車位		
Private Light Bus Spaces/Ambulance Loading/Unloading Bay 私家小巴車位/救護車上落停車處		1	
Covered Transport Lay-by 有蓋交通停車處		1	

⁽¹⁾ Including commercial GFA for 'Shop and Services', 'Eating Place', 'School'(nursery/kindergarten/language, computer, commercial or tutorial schools/technical institutes/other types of schools providing interests and hobby related courses for subjects such as arts and ballet etc.), 'Place of Entertainment' and 'Place of Recreation, Sports or Culture' uses 包括商業用途的總樓面面積作商店及服務行業、食肆、學校(幼兒園/幼稚園/語言學校/電腦學校/商科學校/補習學校/工業學院/藝術學校/芭蕾舞學校/開辦興趣班或休閒課程的其他類型學校)、娛樂場所及康體文娛場所

- (2) Excluding GFA of GIC facilities (i.e. a neighborhood elderly centre (with NOFA of about 303m²), a 100-place child care centre (with NOFA of about 530m²), a 100-place residential care homes for the elderly (with NOFA of about 1,354 m²) and a 80-place day care centre for the elderly (with NOFA of about 506 m²) to be provided) from the plot ratio calculation 地積比率不包括總樓面面積作社會福利設施(即社區老人中心(淨作業樓面面積約 303 平方米)、幼兒中心(100 個名額)(淨作業樓面面積約 530 平方米)、安老院(100 個名額)(淨作業樓面面積約 1,354 平方米)以及日間老人中心(80 個名額)(淨作業樓面面積約 506 平方米))
- (3) Including 2 clubhouse blocks and 3 GIC blocks 包括 2 幢作會所設施以及 3 幢作社會福利設施
- (4) Including 3 residential towers above non-domestic podium 包括 3 幢坐落於非住用平台上的住宅樓宇
- (5) Excluding the transfer plates 不包括結構轉換層
- (6) Including light goods vehicle, medium goods vehicle and heavy goods vehicle loading/unloading spaces 包括輕型貨車、中型貨車及重型貨車的上落客貨車位

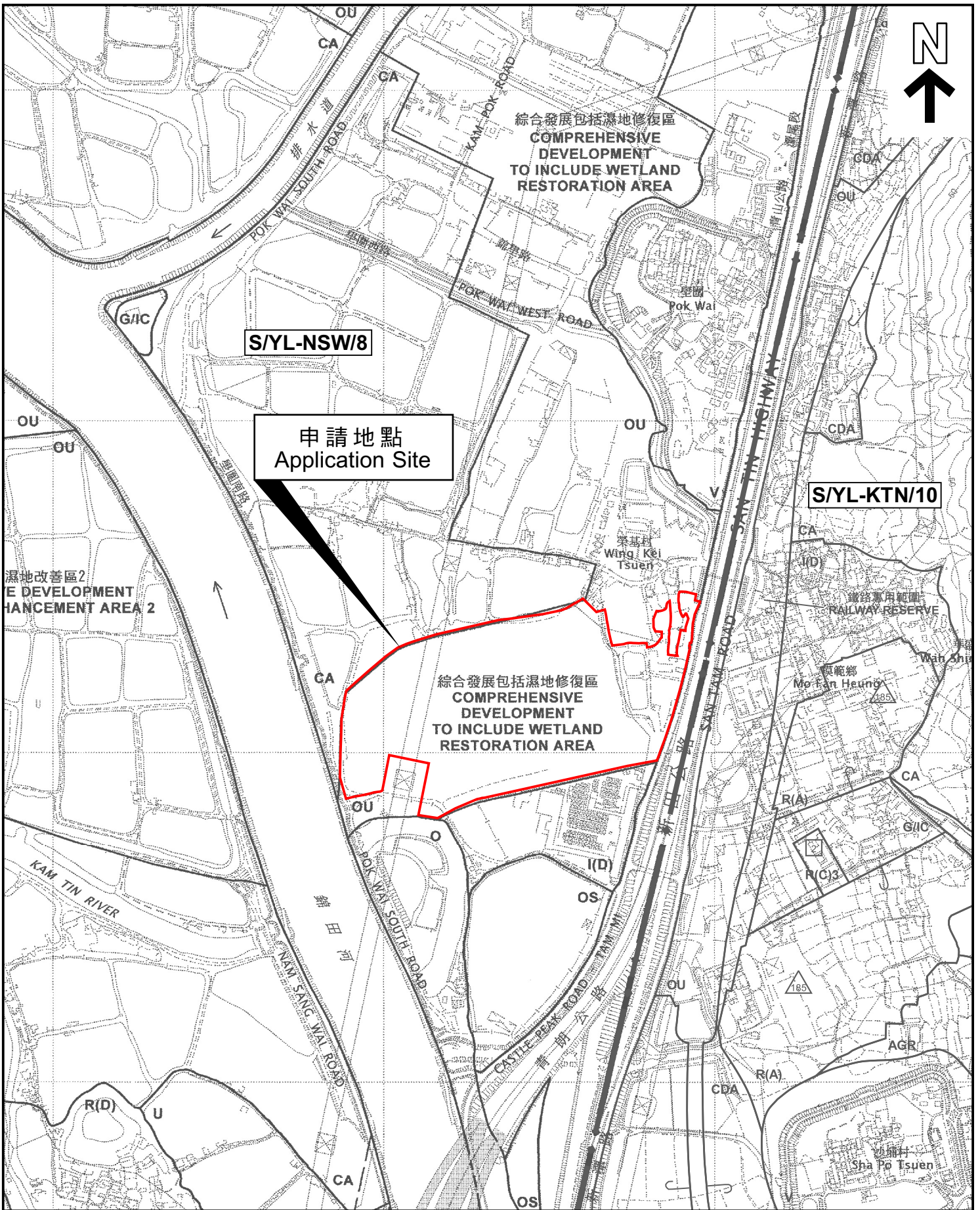
* 有關資料是為方便市民大眾參考而提供。對於所載資料在使用上的問題及文義上的歧異，城市規劃委員會概不負責。若有任何疑問，應查閱申請人提交的文件。

The information is provided for easy reference of the general public. Under no circumstances will the Town Planning Board accept any liabilities for the use of the information nor any inaccuracies or discrepancies of the information provided. In case of doubt, reference should always be made to the submission of the applicant.

Submitted Plans, Drawings and Documents 提交的圖則、繪圖及文件		
	<u>Chinese</u> 中文	<u>English</u> 英文
<u>Plans and Drawings 圖則及繪圖</u>		
Master layout plan(s)/Layout plan(s) 總綱發展藍圖／布局設計圖	<input type="checkbox"/>	<input type="checkbox"/>
Block plan(s) 樓宇位置圖	<input type="checkbox"/>	<input type="checkbox"/>
Floor plan(s) 樓宇平面圖	<input type="checkbox"/>	<input type="checkbox"/>
Sectional plan(s) 截視圖	<input type="checkbox"/>	<input type="checkbox"/>
Elevation(s) 立視圖	<input type="checkbox"/>	<input type="checkbox"/>
Photomontage(s) showing the proposed development 顯示擬議發展的合成照片	<input type="checkbox"/>	<input type="checkbox"/>
Master landscape plan(s)/Landscape plan(s) 園境設計總圖／園境設計圖	<input type="checkbox"/>	<input type="checkbox"/>
Others (please specify) 其他（請註明）	<input type="checkbox"/>	<input type="checkbox"/>
<u>Reports 報告書</u>		
Planning Statement / Justifications 規劃綱領 / 理據	<input type="checkbox"/>	<input type="checkbox"/>
<u>Revised environmental assessment 經修訂的環境評估</u>	<input type="checkbox"/>	<input checked="" type="checkbox"/>
Traffic impact assessment 交通影響評估	<input type="checkbox"/>	<input type="checkbox"/>
Traffic impact assessment (on pedestrians) 就行人的交通影響評估	<input type="checkbox"/>	<input type="checkbox"/>
<u>Revised visual impact assessment 經修訂的視覺影響評估</u>	<input type="checkbox"/>	<input checked="" type="checkbox"/>
Landscape impact assessment 景觀影響評估	<input type="checkbox"/>	<input type="checkbox"/>
Tree Survey 樹木調查	<input type="checkbox"/>	<input type="checkbox"/>
Geotechnical impact assessment 土力影響評估	<input type="checkbox"/>	<input type="checkbox"/>
Drainage impact assessment 排水影響評估	<input type="checkbox"/>	<input type="checkbox"/>
Sewerage impact assessment 排污影響評估	<input type="checkbox"/>	<input type="checkbox"/>
Risk Assessment 風險評估	<input type="checkbox"/>	<input type="checkbox"/>
Others (please specify) 其他（請註明）	<input type="checkbox"/>	<input type="checkbox"/>
Note: May insert more than one 「✓」. 註：可在多於一個方格內加上「✓」號		

Note: The information in the Gist of Application above is provided by the applicant for easy reference of the general public. Under no circumstances will the Town Planning Board accept any liabilities for the use of the information nor any inaccuracies or discrepancies of the information provided. In case of doubt, reference should always be made to the submission of the applicant.

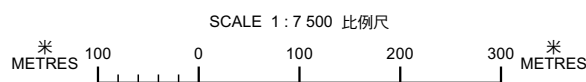
註：上述申請摘要的資料是由申請人提供以方便市民大眾參考。對於所載資料在使用上的問題及文義上的歧異，城市規劃委員會概不負責。若有任何疑問，應查閱申請人提交的文件。



申請地點
Application Site

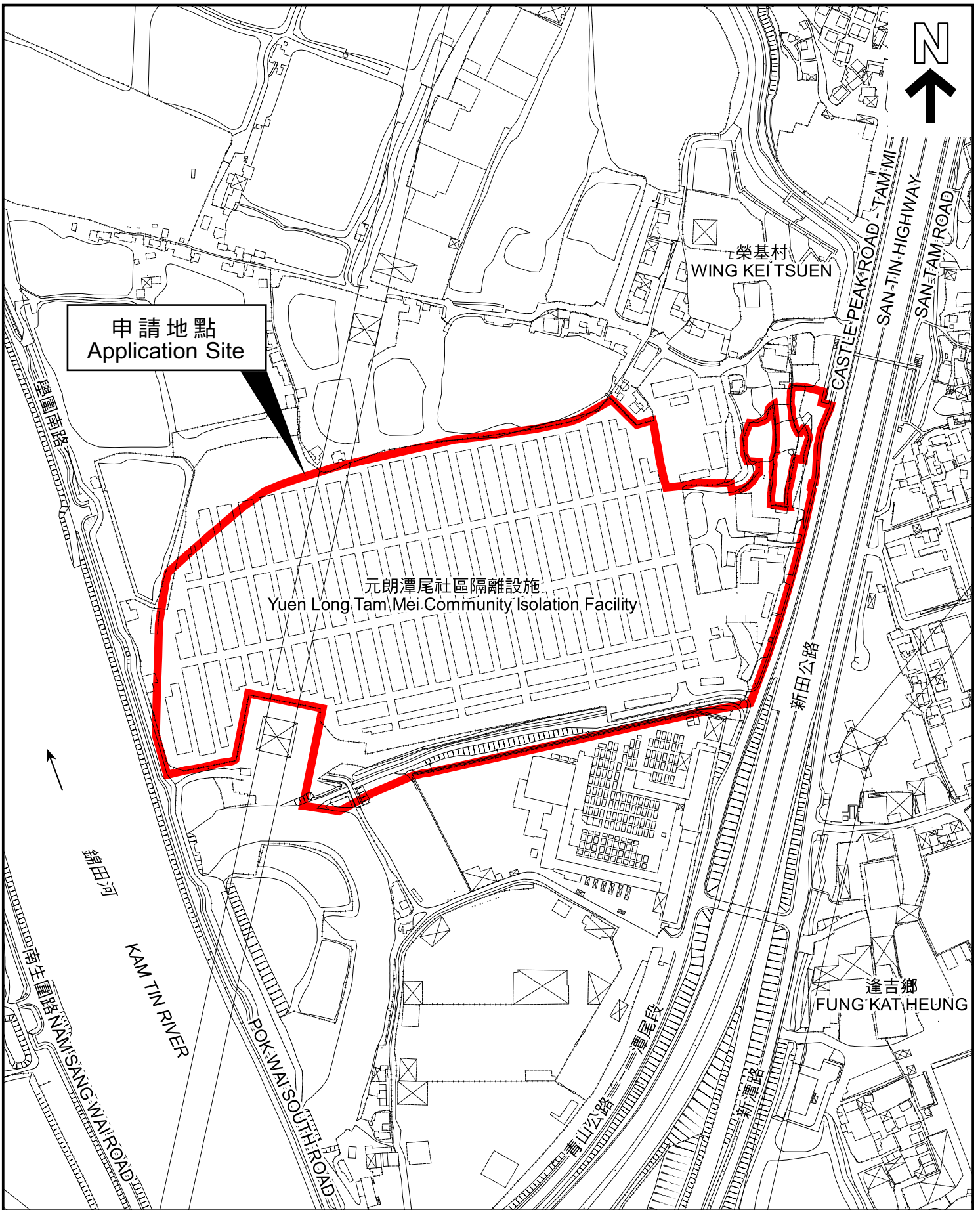
本摘要圖於2023年6月6日擬備，
所根據的資料為於2006年10月17日
核准的分區計劃大綱圖編號S/YL-NSW/8
EXTRACT PLAN PREPARED ON 6.6.2023
BASED ON OUTLINE ZONING PLAN No.
S/YL-NSW/8 APPROVED ON 17.10.2006

位置圖 LOCATION PLAN



申請地點界線只作識別用
APPLICATION SITE BOUNDARY
FOR IDENTIFICATION PURPOSE ONLY

參考編號
REFERENCE No.
Y/YL-NSW/8



申請地點
Application Site

元朗潭尾社區隔離設施
Yuen Long Tam Mei Community Isolation Facility

榮基村
WING KEI TSUEN

逢吉鄉
FUNG KAT HEUNG

本摘要圖於2023年6月6日擬備，
所根據的資料為測量圖編號
6-NE-1A、1B、1C 及 1D
EXTRACT PLAN PREPARED ON 6.6.2023
BASED ON SURVEY SHEET No.
6-NE-1A、1B、1C & 1D

平面圖 SITE PLAN

申請地點界線只作識別用
APPLICATION SITE BOUNDARY
FOR IDENTIFICATION PURPOSE ONLY

參考編號
REFERENCE No.
Y/YL-NSW/8

申請編號 Application No. : Y/YL-NSW/8


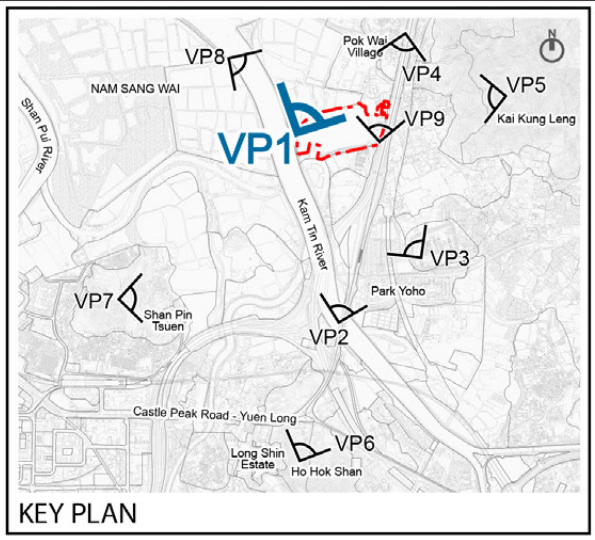
備註 Remarks

申請人呈交進一步資料，包括回應部門意見表、經修訂的環境評估及經修訂的視覺影響評估。


The applicant submitted further information including a table of responses to departmental comments, a revised environmental assessment and a revised visual impact assessment.

有關資料是為方便市民大眾參考而提供。對於所載資料在使用上的問題及文義上的歧異，城市規劃委員會概不負責。若有任何疑問，應查閱申請人提交的文件。


The information is provided for easy reference of the general public. Under no circumstances will the Town Planning Board accept any liabilities for the use of the information nor any inaccuracies or discrepancies of the information provided. In case of doubt, reference should always be made to the submission of the applicant.



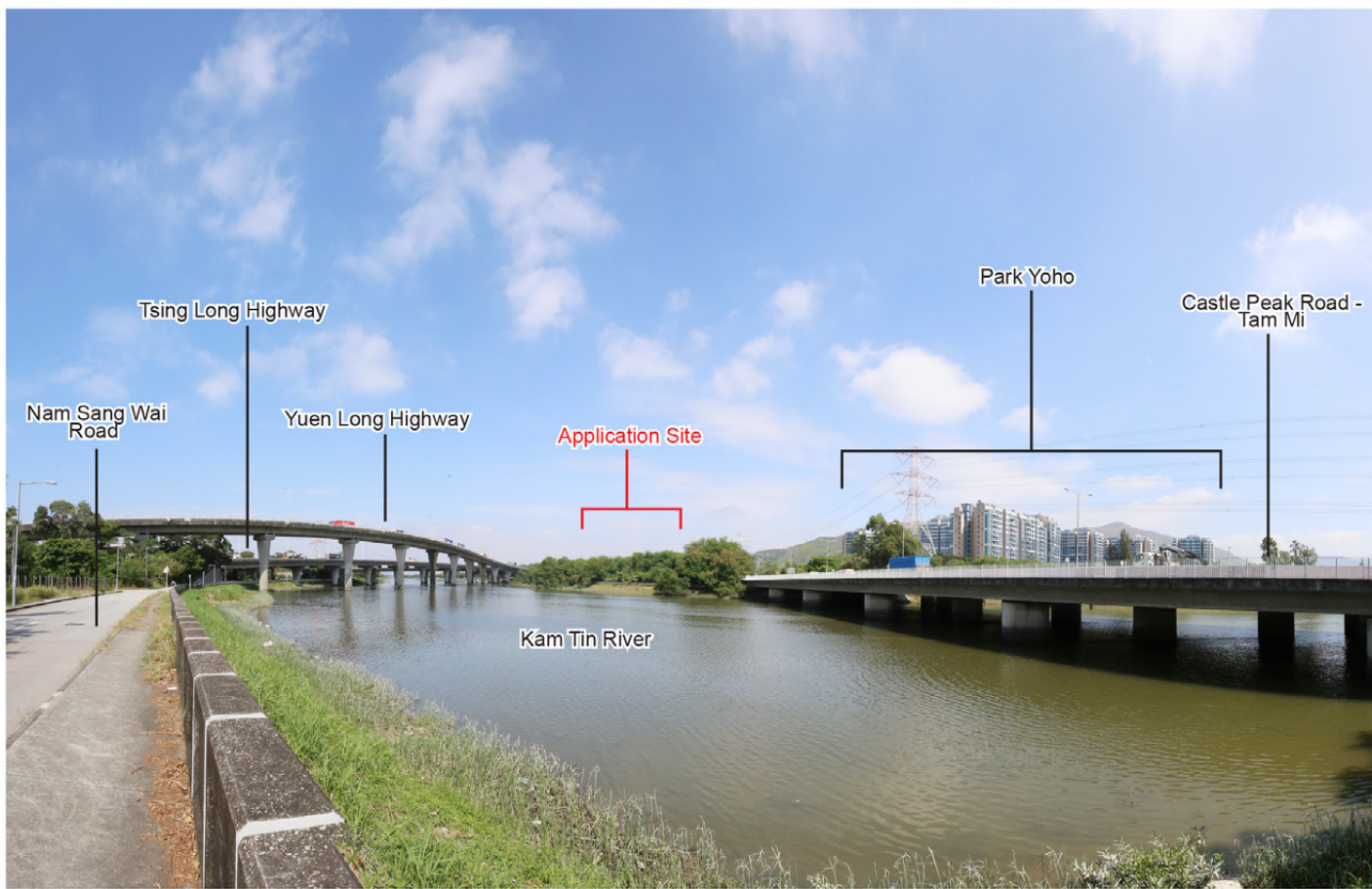
Existing Condition



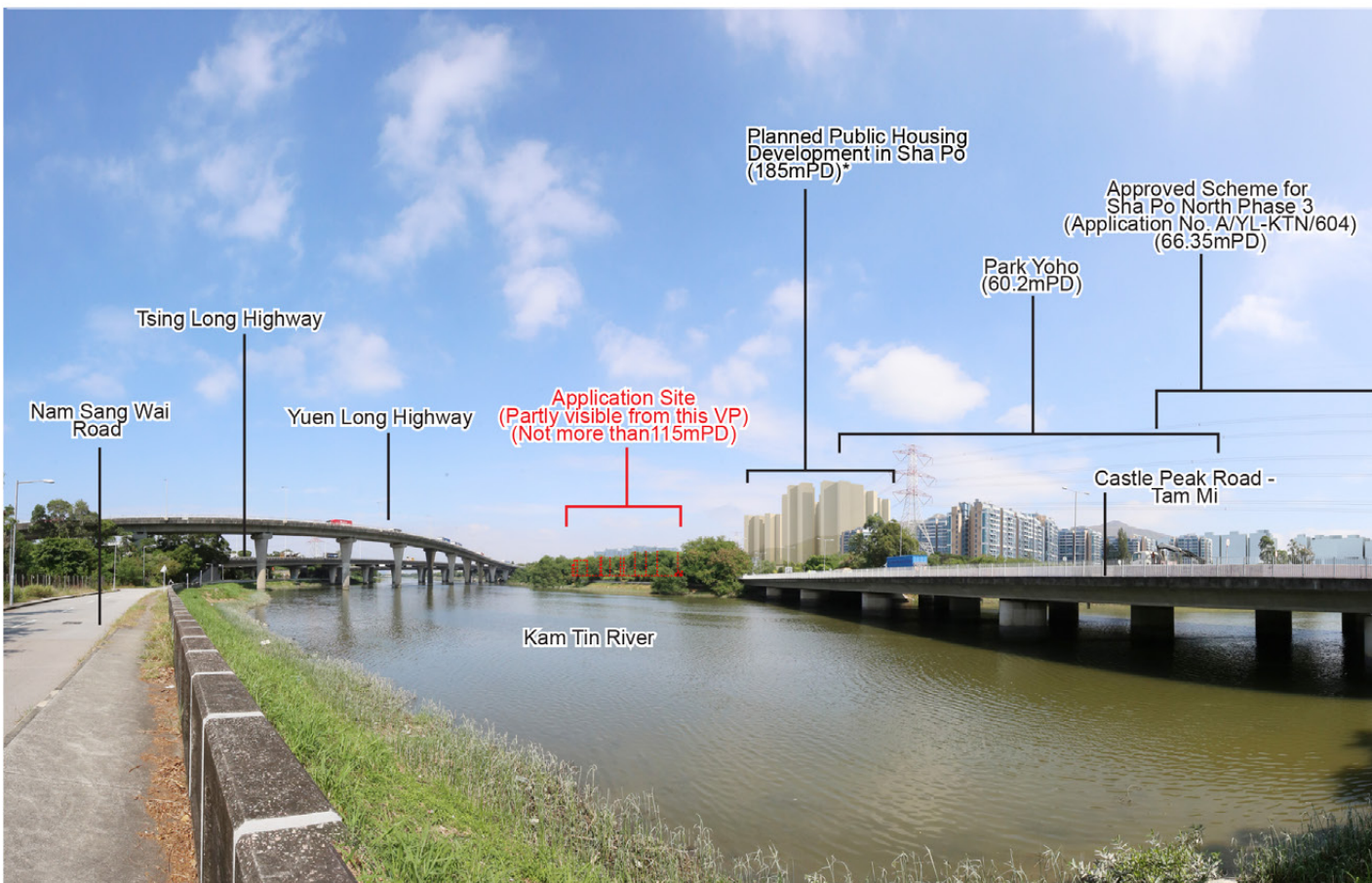
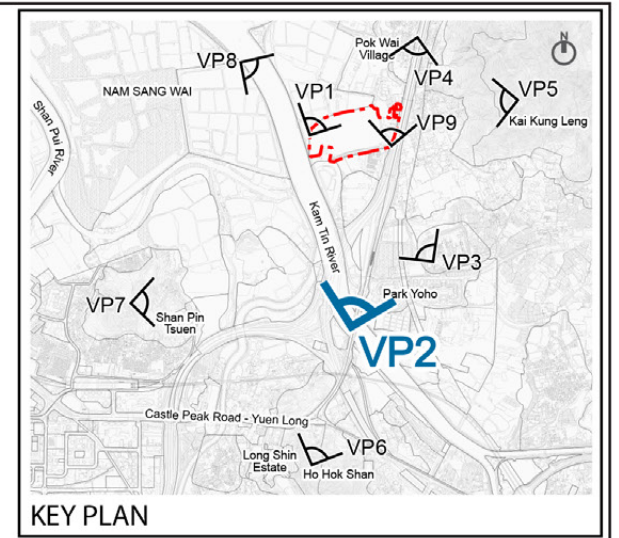
Proposed Scheme - Interim Scenario



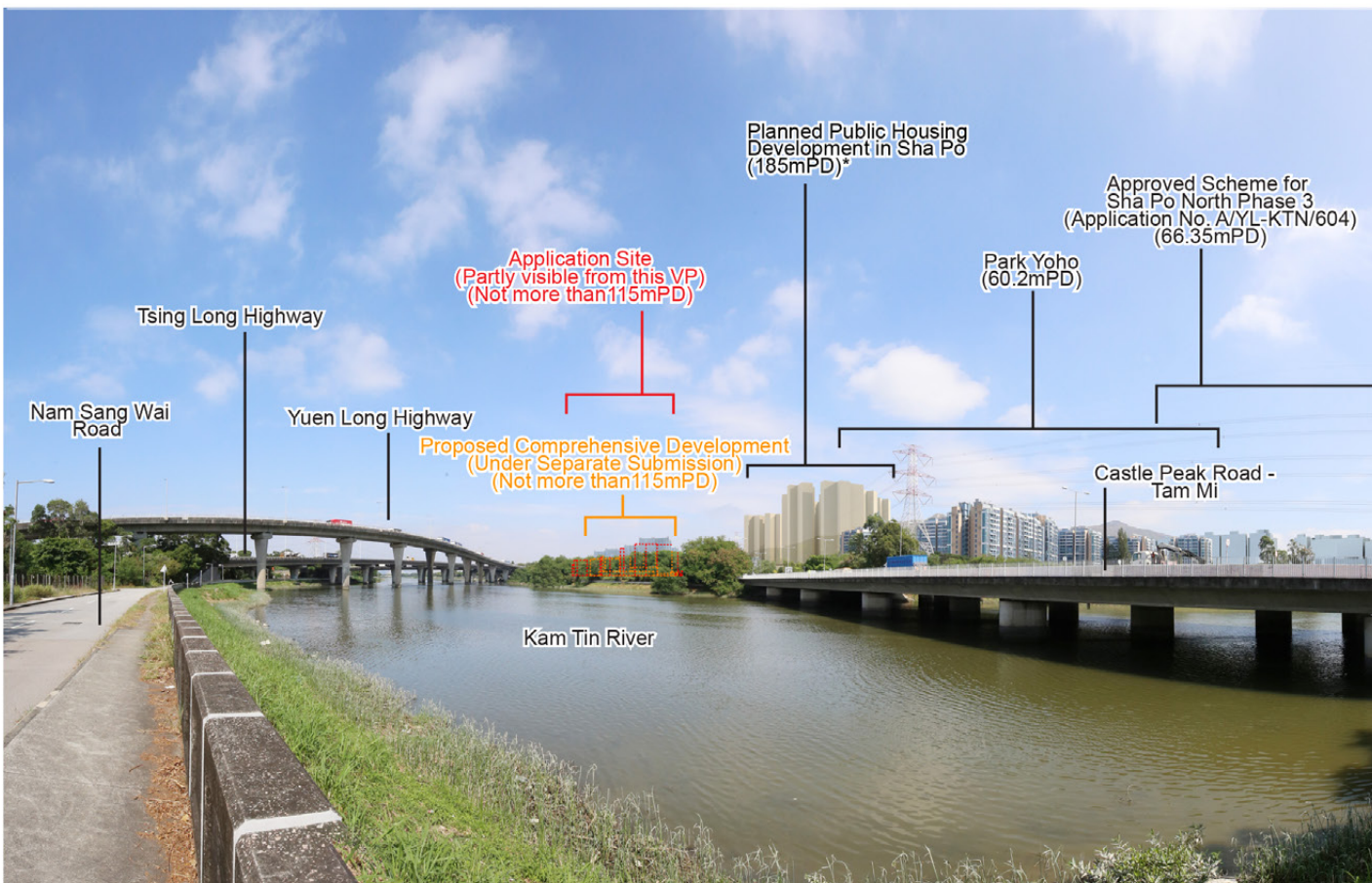
Proposed Scheme - Ultimate Scenario



Existing Condition



Proposed Scheme - Interim Scenario



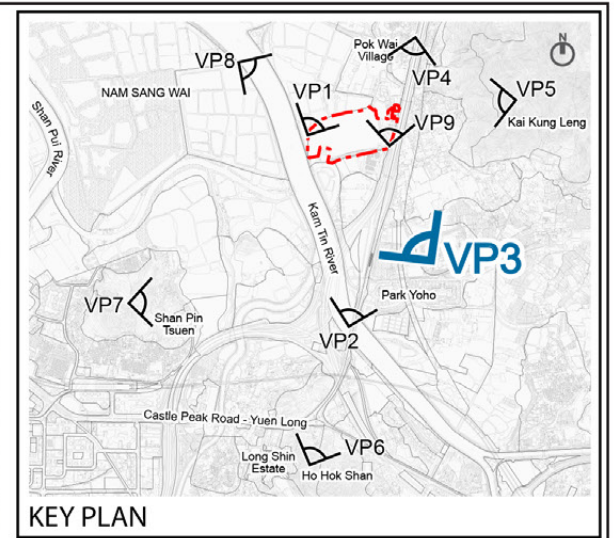
Proposed Scheme - Ultimate Scenario

申請編號 Application No. : Y / YL-NSW / 8
 此頁摘自申請人提交的文件。
 This page is extracted from applicant's submitted documents.

Remarks:
 * According to the draft Kam Tin North OZP No. S/YL-KTN/10 gazetted in January 2023.



Existing Condition



Proposed Scheme - Interim Scenario




Proposed Scheme - Ultimate Scenario


申請編號 Application No. : Y / YL-NSW / 8
 此頁摘自申請人提交的文件。
 This page is extracted from applicant's submitted documents.



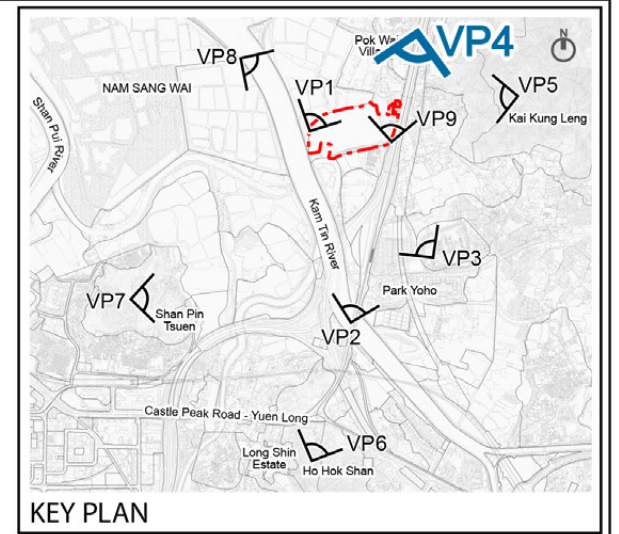
Existing Condition



Proposed Scheme - Interim Scenario



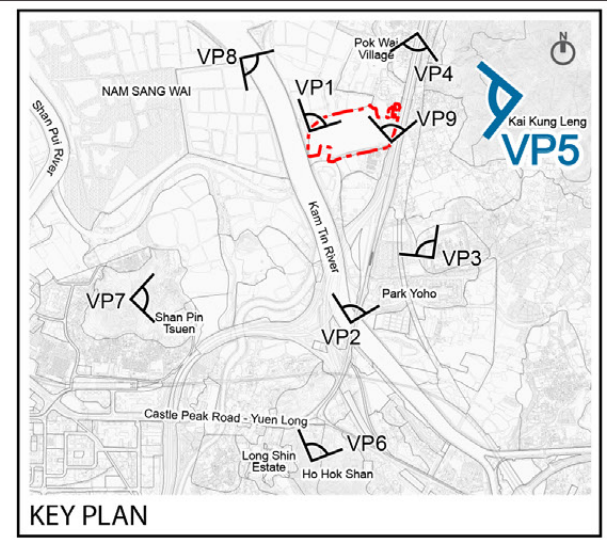
Proposed Scheme - Ultimate Scenario



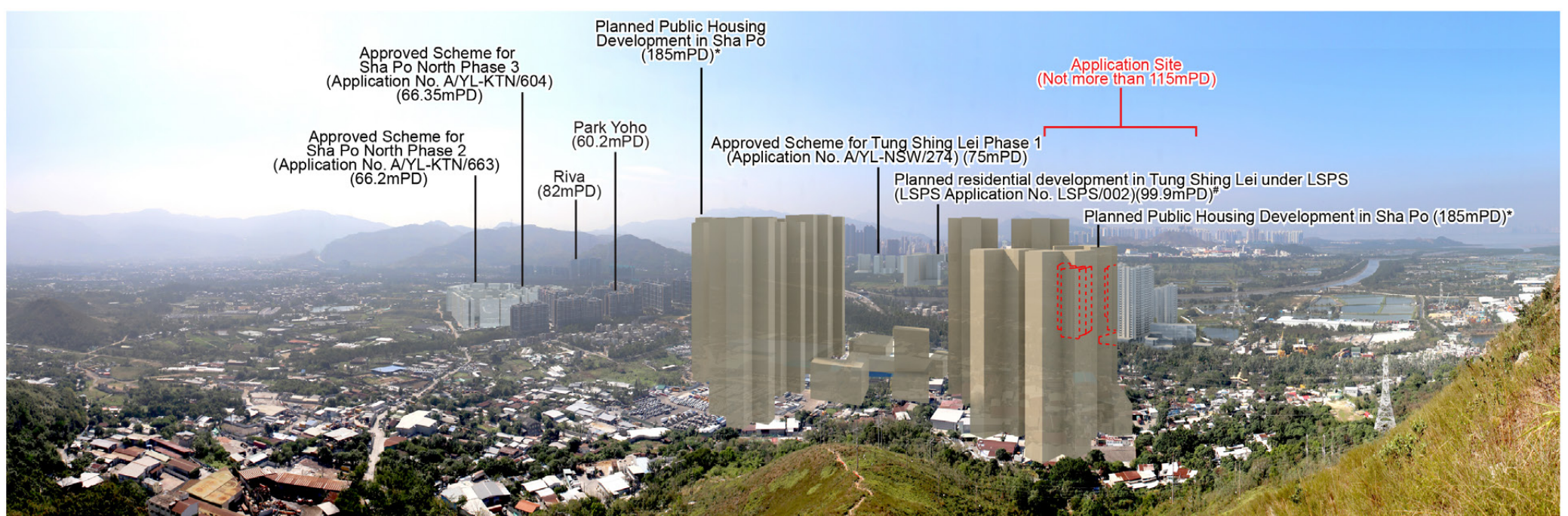
KEY PLAN

申請編號 Application No. : Y / YL-NSW / 8
 此頁摘自申請人提交的文件。
 This page is extracted from applicant's submitted documents.

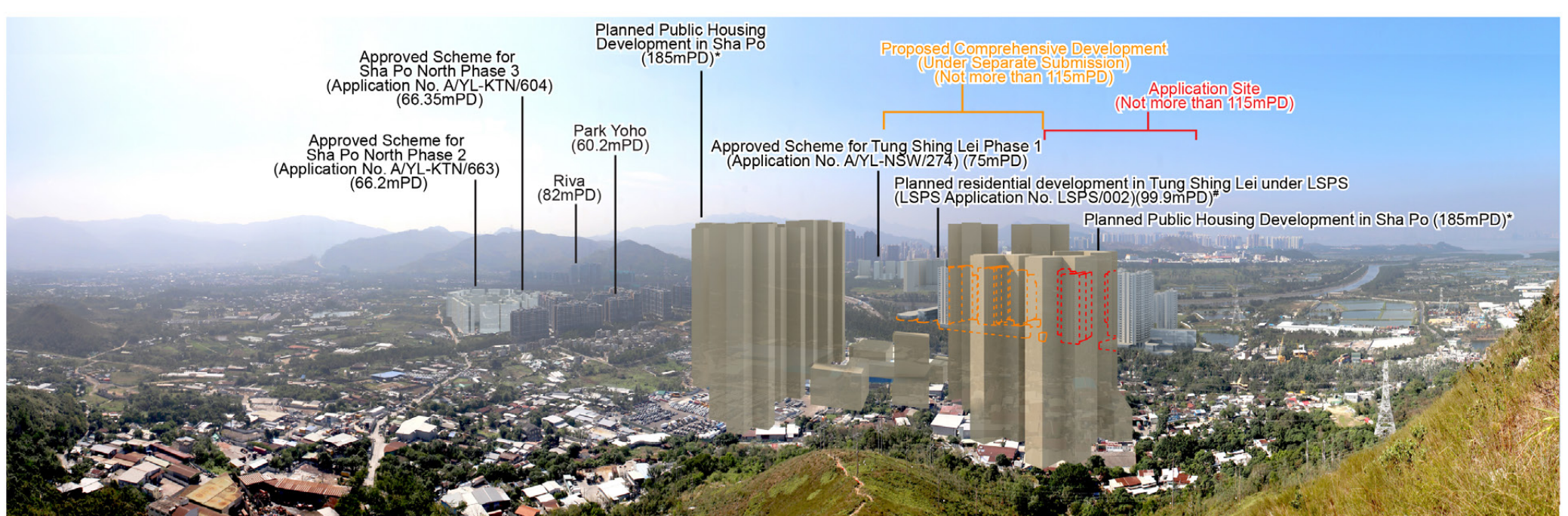
Remarks:
 *According to the draft Kam Tin North OZP No. S/YL-KTN/10 gazetted in January 2023



Existing Condition



Proposed Scheme - Interim Scenario

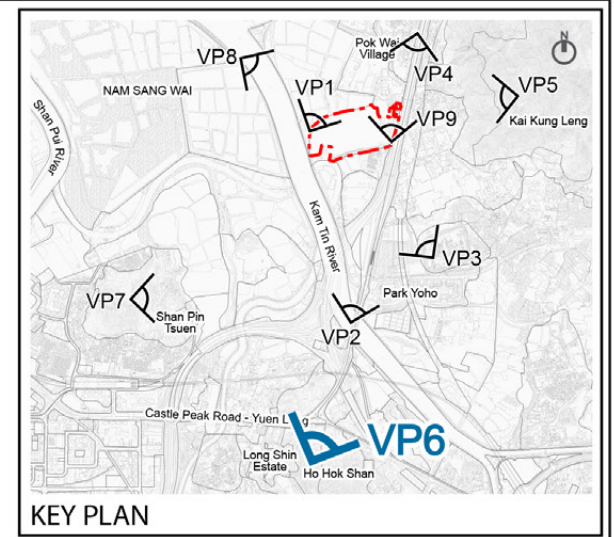


Proposed Scheme - Ultimate Scenario

Remarks:
 * According to the draft Kam Tin North OZP No. S/YL-KTN/10 gazetted in January 2023.
 # The Land Sharing Pilot Scheme Application No. LSPS/002 for proposed residential development has received endorsement in-principle from the Chief Executive-in-Council in November 2022.



Existing Condition



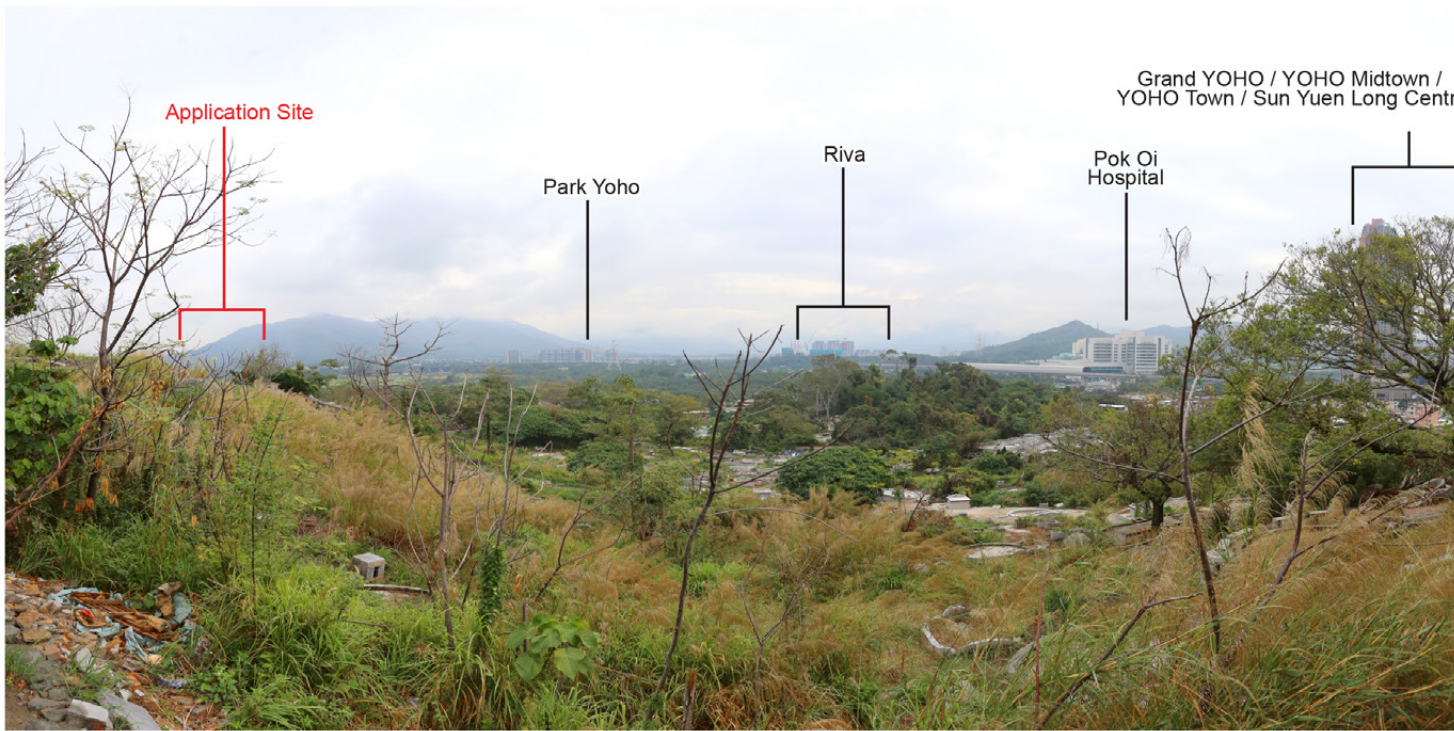
Proposed Scheme - Interim Scenario



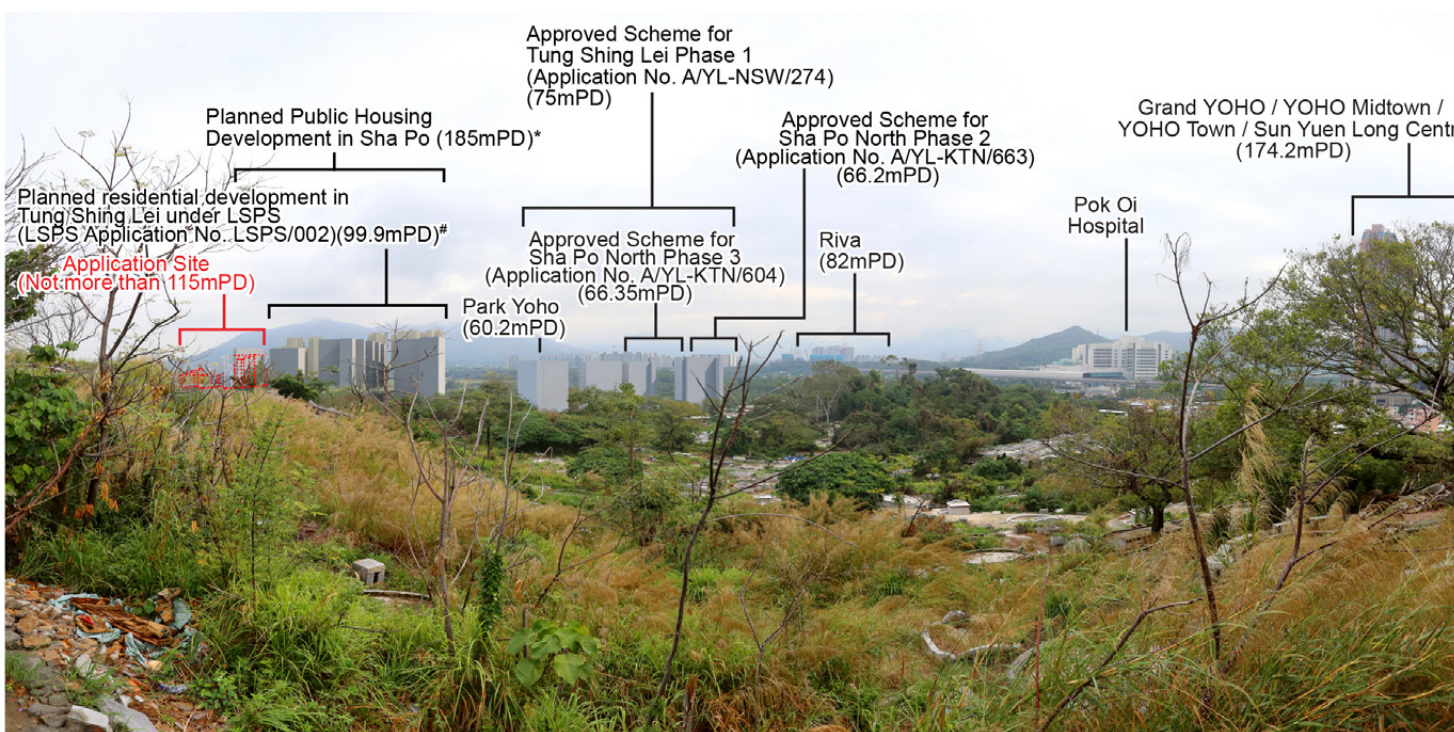
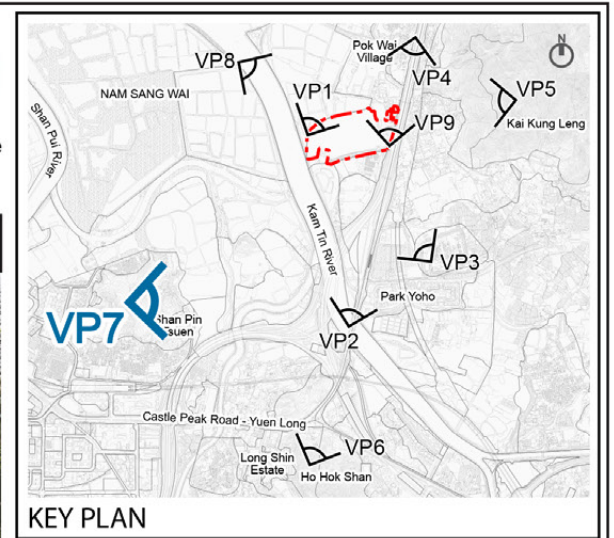
Proposed Scheme - Ultimate Scenario

Remarks:
 * According to the draft Kam Tin North OZP No. S/YL-KTN/10 gazetted in January 2023.
 # The Land Sharing Pilot Scheme Application No. LSPS/002 for proposed residential development has received endorsement in-principle from the Chief Executive-in-Council in November 2022.

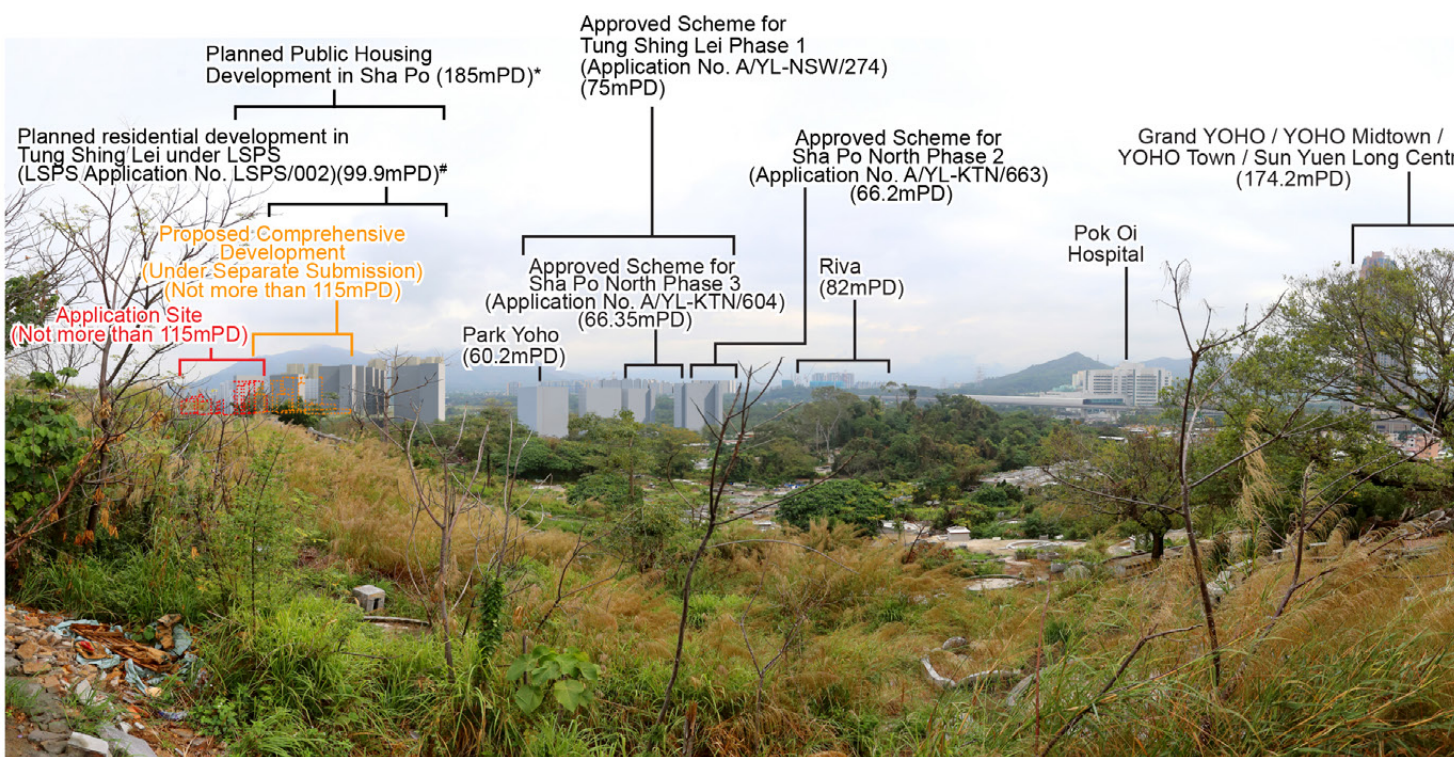
申請編號 Application No. : Y / YL-NSW / 8
 此頁摘自申請人提交的文件。
 This page is extracted from applicant's submitted documents.



Existing Condition



Proposed Scheme - Interim Scenario




Proposed Scheme - Ultimate Scenario

Remarks:
 * According to the draft Kam Tin North OZP No. S/YL-KTN/10 gazetted in January 2023.
 # The Land Sharing Pilot Scheme Application No. LSPS/002 for proposed residential development has received endorsement in-principle from the Chief Executive-in-Council in November 2022.

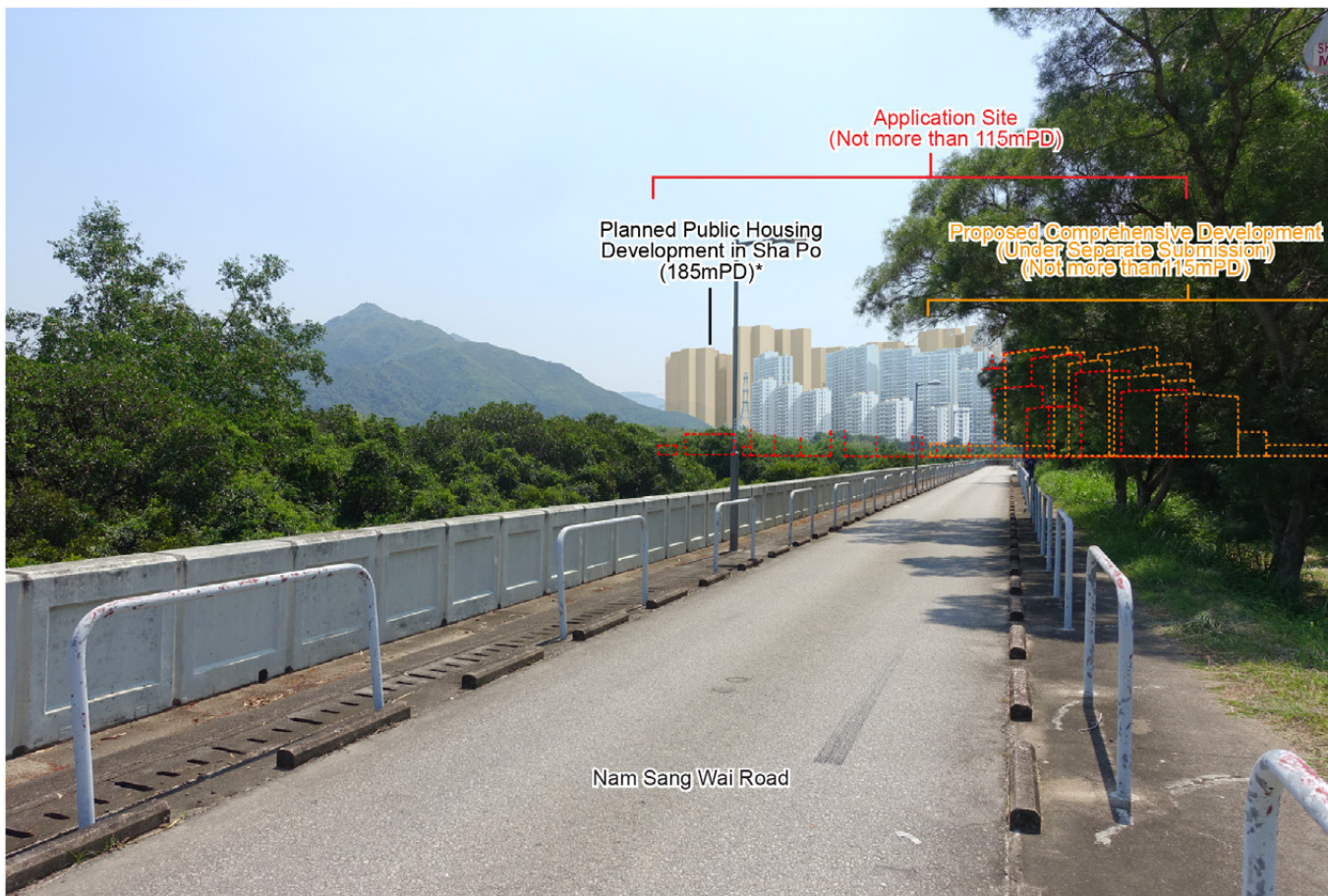
申請編號 Application No. : Y / YL-NSW / 8
 此頁摘自申請人提交的文件。
 This page is extracted from applicant's submitted documents.



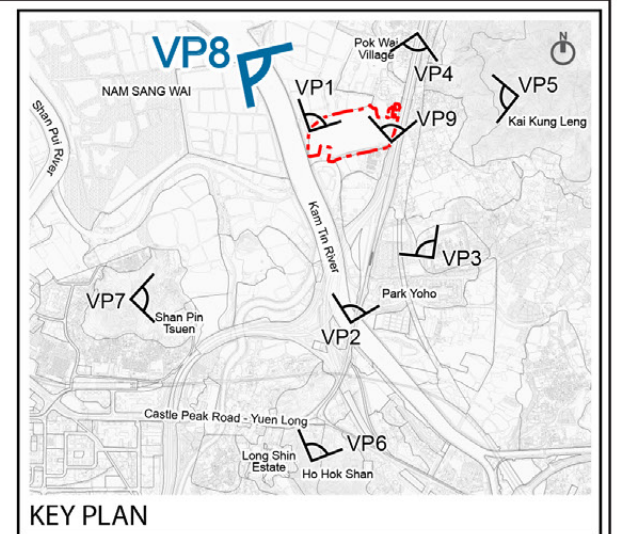
Existing Condition



Proposed Scheme - Interim Scenario



Proposed Scheme - Ultimate Scenario



KEY PLAN

申請編號 Application No. : Y / YL-NSW / 8
 此頁摘自申請人提交的文件。
 This page is extracted from applicant's submitted documents.

Remarks:
 * According to the draft Kam Tin North OZP No. S/YL-KTN/10 gazetted in January 2023.



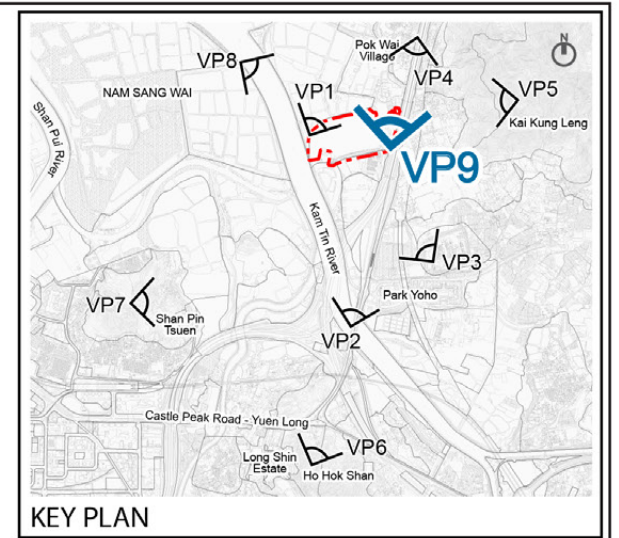
Existing Condition



Proposed Scheme - Interim Scenario



Proposed Scheme - Ultimate Scenario



KEY PLAN

申請編號 Application No. : Y / YL-NSW / 8
 此頁摘自申請人提交的文件。
 This page is extracted from applicant's submitted documents.

Legend	
Proposed Comprehensive Development under Application Site (Max. BH not more than 115mPD)	
Proposed Comprehensive Development under Separate Submission (Max. BH not more than 115mPD)	