

<p>Project 項目名稱:</p> <p>Proposed Temporary Eating Place for a Period of 3 Years at Lots 924 RP (Part) &amp; 1007 RP (Part) in D.D. 125 and Adjoining Government Land, Ha Tsuen, Yuen Long, N.T.</p>	<p>Drawing Title 圖目:</p> <p>Location Plan</p> <p>Drawing No. 圖號:</p> <p>Figure 2</p>	<p>Remarks 備註:</p> <p>● ● ● Vehicular access leading from Ha Mei Road</p> <p>Scale 比例:</p> <p>1:7500</p>
-----------------------------------------------------------------------------------------------------------------------------------------------------------------------------------------------------	--------------------------------------------------------------------------------------	----------------------------------------------------------------------------------------------------------

(摘錄自申請人於 10.3.2025 呈交的申請書)  
(Extract from Applicant's Submission of 10.3.2025)

參考編號  
REFERENCE No.  
A/HSK/554

繪圖 DRAWING  
A-1



**Structure 1**

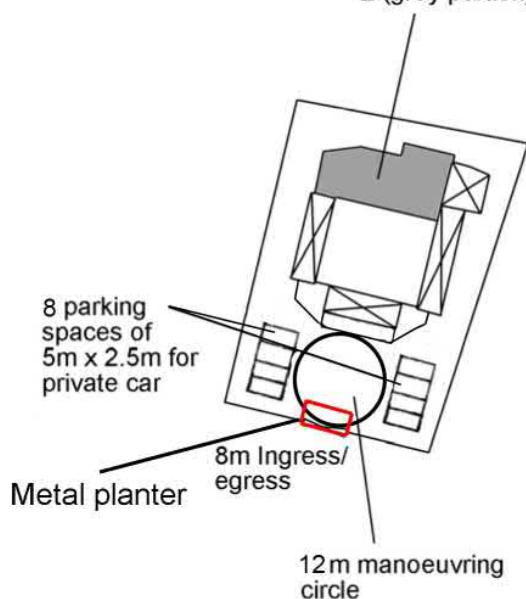
Eating place

Covered area: Not exceeding 570m<sup>2</sup>

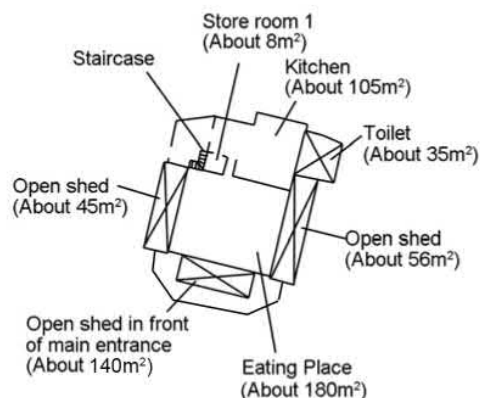
GFA: Not exceeding 720m<sup>2</sup>

Height: Not exceeding 7.5m

No. of storey: 1 (white portion)  
2 (grey portion)



1/F Plan (Not exceeding 150m<sup>2</sup> in GFA)



G/F Plan (Not exceeding 570m<sup>2</sup> in GFA)

Project 項目名稱:

Proposed Temporary Eating Place for a Period of 3 Years at Lots 924 RP (Part) & 1007 RP (Part) in D.D. 125 and Adjoining Government Land, Ha Tsuen, Yuen Long, N.T.

Drawing Title 圖目:

Proposed Layout Plan

Remarks 備註:

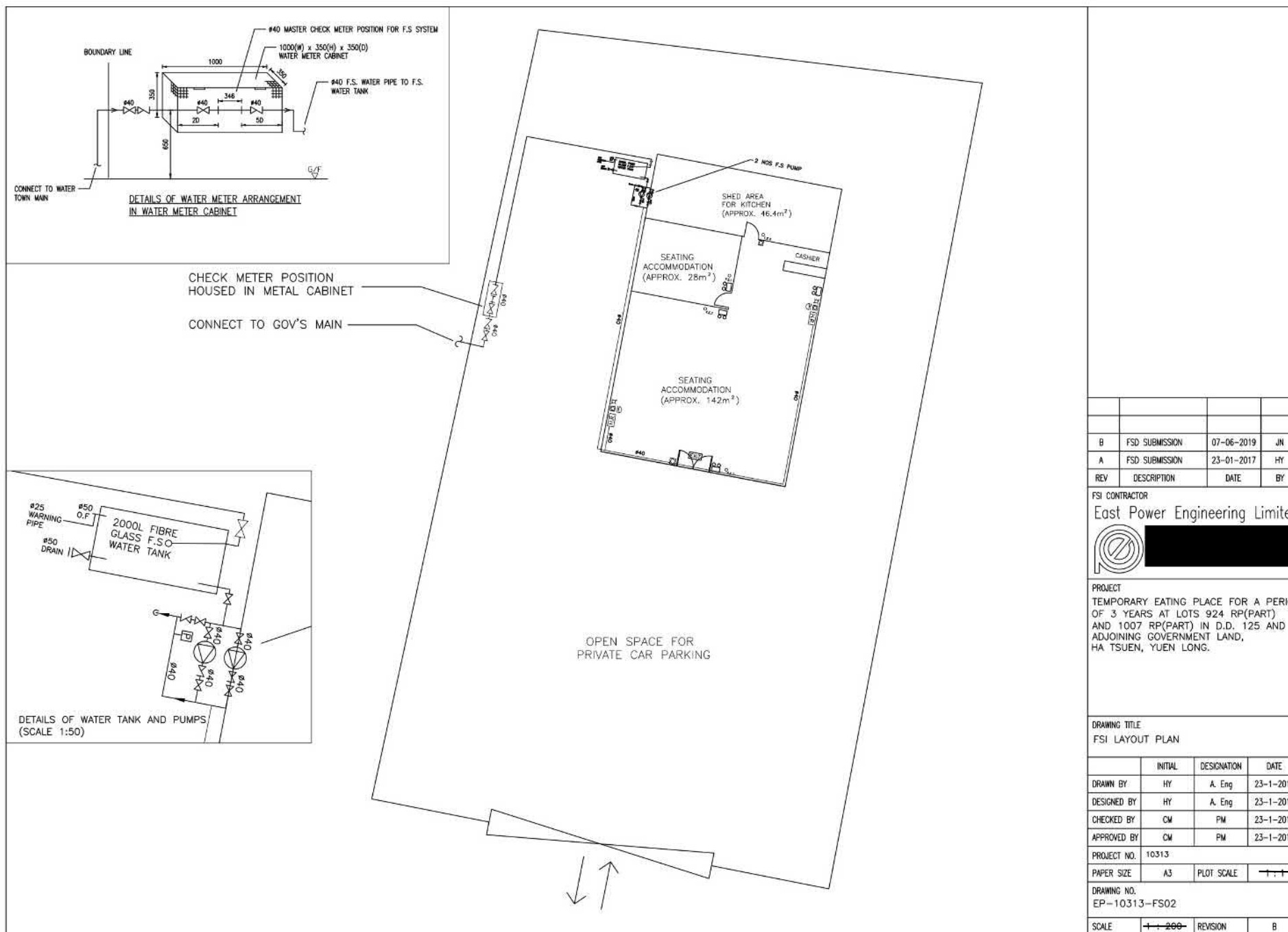
Drawing No. 圖號:

Figure 3

Scale 比例:

1:1000



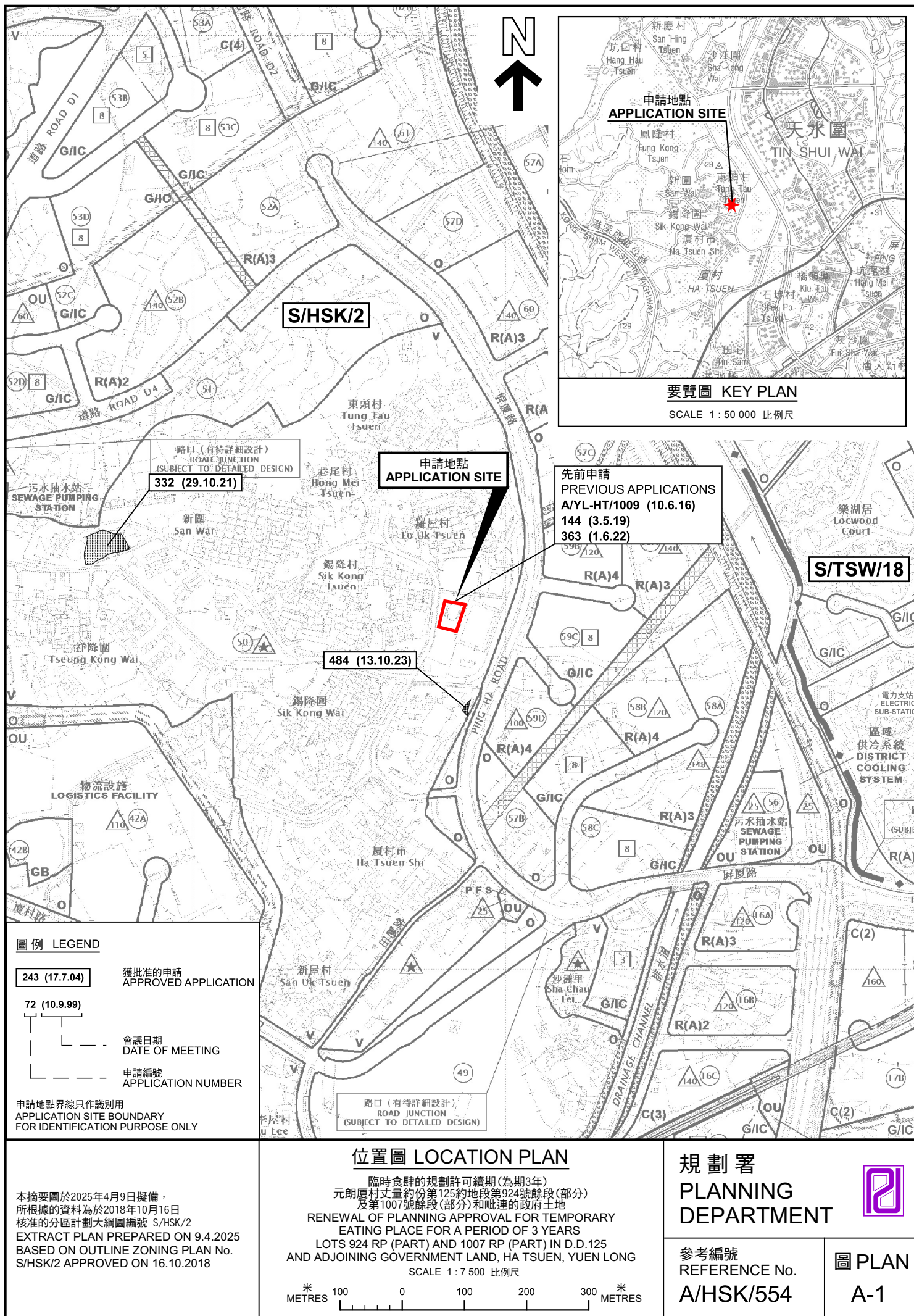


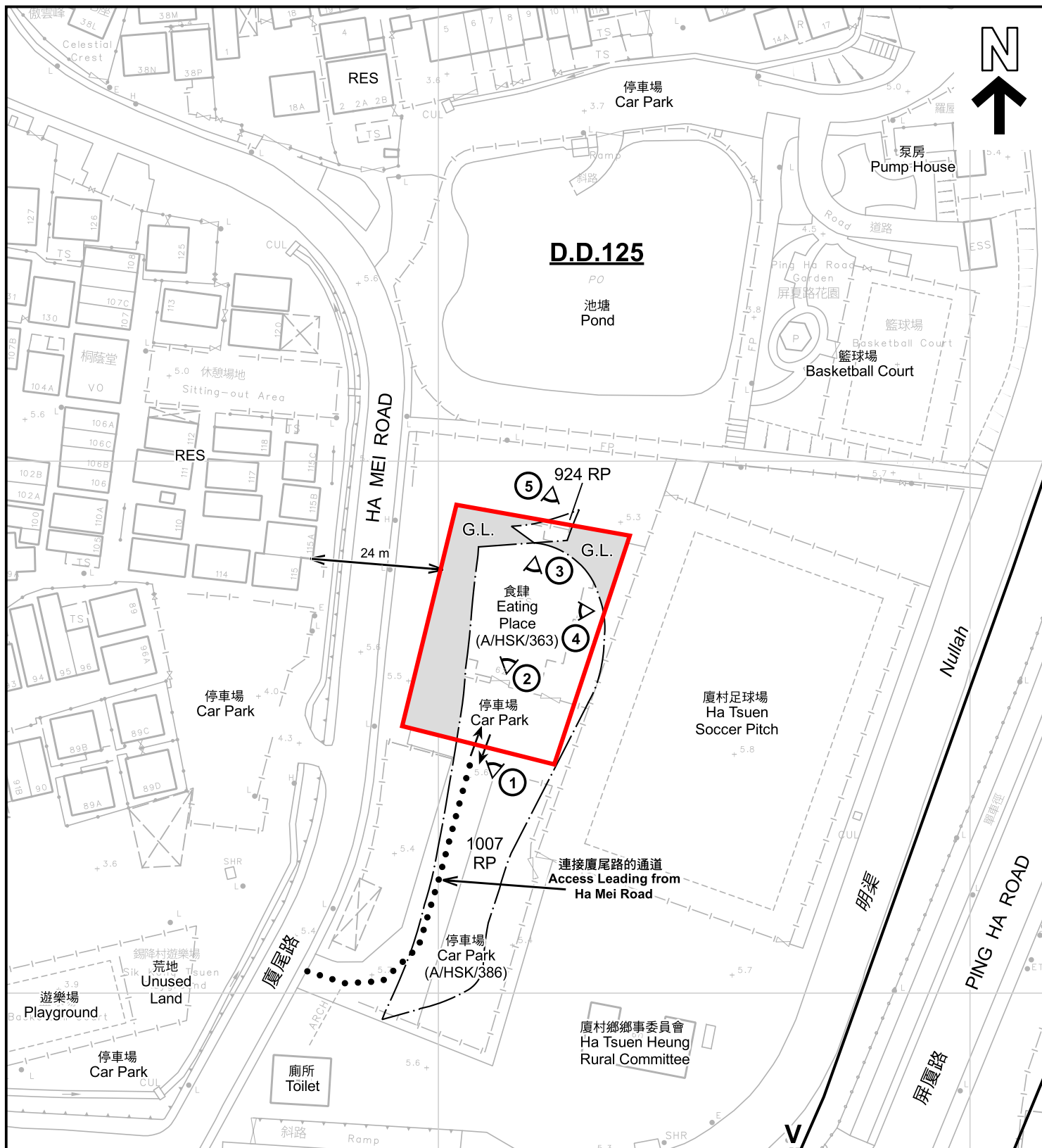
(摘錄自申請人於 12. 3. 2025 呈交的補充資料)  
(Extract from Applicant's Supplementary  
Information Submitted on 12.3.2025)

參考編號  
REFERENCE No.  
A/HSK/554

繪圖 DRAWING  
A-4







註釋 Notes :

2025年3月18日勘測的土地用途  
Land uses shown on this plan are in accordance with the land use survey conducted by the Planning Department on 18.3.2025

本摘要圖於2025年4月10日擬備，所根據的  
資料為測量圖編號 6-NW-7B  
EXTRACT PLAN PREPARED ON 10.4.2025  
BASED ON SURVEY SHEET No.  
6-NW-7B

#### 圖例 LEGEND

- 申請地點 (界線只作識別用)  
APPLICATION SITE (BOUNDARY FOR IDENTIFICATION PURPOSE ONLY)
- 鄉村式發展  
VILLAGE TYPE DEVELOPMENT
- 政府土地  
GOVERNMENT LAND

- 住用構築物  
RESIDENTIAL STRUCTURES
- 實地照片的觀景點  
VIEWING POINT OF SITE PHOTO
- 入口/出口  
INGRESS / EGRESS

#### 平面圖 SITE PLAN

臨時食肆的規劃許可續期(為期3年)  
元朗厦村丈量約份第125約地段第924號餘段(部分)  
及第1007號餘段(部分)和毗連的政府土地  
RENEWAL OF PLANNING APPROVAL FOR TEMPORARY  
EATING PLACE FOR A PERIOD OF 3 YEARS  
LOTS 924 RP (PART) AND 1007 RP (PART) IN D.D.125  
AND ADJOINING GOVERNMENT LAND, HA TSUEN, YUEN LONG  
SCALE 1 : 1 000 比例尺

米 METRES 20 0 20 40 米 METRES

規劃署  
PLANNING  
DEPARTMENT



參考編號  
REFERENCE No.  
A/HSK/554

圖 PLAN  
A-2





圖例 LEGEND

 申請地點(界線只作識別用)  
APPLICATION SITE  
(BOUNDARY FOR IDENTIFICATION  
PURPOSE ONLY)

本摘要圖於2025年4月23日擬備，所根據  
的資料為地政總署於2023年2月24日拍得  
的航攝照片編號 E187398C  
EXTRACT PLAN PREPARED ON 23.4.2025  
BASED ON AERIAL PHOTO No.  
E187398C TAKEN ON 24.2.2023  
BY LANDS DEPARTMENT

航攝照片 AERIAL PHOTO

臨時食肆的規劃許可續期(為期3年)  
元朗厦村丈量約份第125約地段第924號餘段(部分)  
及第1007號餘段(部分)和毗連的政府土地  
RENEWAL OF PLANNING APPROVAL FOR TEMPORARY  
EATING PLACE FOR A PERIOD OF 3 YEARS  
LOTS 924 RP (PART) AND 1007 RP (PART) IN D.D.125  
AND ADJOINING GOVERNMENT LAND, HA TSUEN, YUEN LONG

規 劃 署  
PLANNING  
DEPARTMENT



參考編號  
REFERENCE No.  
A/HSK/554

圖 PLAN  
A-3



申請地點  
APPLICATION SITE



### 實地照片 SITE PHOTOS

臨時食肆的規劃許可續期(為期3年)  
元朗厦村丈量約份第125約地段第924號餘段(部分)  
及第1007號餘段(部分)和毗連的政府土地  
RENEWAL OF PLANNING APPROVAL FOR TEMPORARY  
EATING PLACE FOR A PERIOD OF 3 YEARS  
LOTS 924 RP (PART) AND 1007 RP (PART) IN D.D.125  
AND ADJOINING GOVERNMENT LAND, HA TSUEN, YUEN LONG

規劃署  
PLANNING  
DEPARTMENT



參考編號  
REFERENCE No.  
A/HSK/554

圖 PLAN  
A-4a

本圖於2025年4月10日擬備，所根據的  
資料為攝於2025年3月18日的實地照片  
PLAN PREPARED ON 10.4.2025  
BASED ON SITE PHOTOS  
TAKEN ON 18.3.2025





<p>本圖於2025年4月10日擬備，所根據的資料為攝於2025年3月18日的實地照片            PLAN PREPARED ON 10.4.2025            BASED ON SITE PHOTOS            TAKEN ON 18.3.2025</p>	<p><b>實地照片 SITE PHOTOS</b></p> <p>臨時食肆的規劃許可續期(為期3年)            元朗厦村丈量約份第125約地段第924號餘段(部分)            及第1007號餘段(部分)和毗連的政府土地            RENEWAL OF PLANNING APPROVAL FOR TEMPORARY            EATING PLACE FOR A PERIOD OF 3 YEARS            LOTS 924 RP (PART) AND 1007 RP (PART) IN D.D.125            AND ADJOINING GOVERNMENT LAND, HA TSUEN, YUEN LONG</p>	<p>規劃署            PLANNING            DEPARTMENT</p> <p>參考編號            REFERENCE No.            A/HSK/554</p> <p>圖 PLAN            A-4b</p>
-----------------------------------------------------------------------------------------------------------------------------------------------------------------	----------------------------------------------------------------------------------------------------------------------------------------------------------------------------------------------------------------------------------------------------------------------------------------------------------------------------------------------------------------------------------------	------------------------------------------------------------------------------------------------------------------------------------------------------------------