

## APPENDIX 6

CONSULTANT  
**PINNACLE SURVEYORS LIMITED**

ADDRESS  
**SUITE 2311, 23/F, BEA TOWER  
MILLENNIUM CITY 5, 418 KWUN  
TONG ROAD, KWUN TONG, HK**  
ADDRESS

PROJECT

**PROPOSED TEMPORARY  
SHOP AND SERVICES  
FOR A PERIOD OF 3 YEAR**

SITE LOCATION

**LOT NO. 3578 RP IN D.D. 116,  
TONG TAU PO, YUEN LONG,  
NEW TERRITORIES**

SCALE

**1:700**

DRAWN BY

SN

DATE

**28 JAN 2025**

CHECKED BY

CS

DATE

**28 JAN 2025**

APPROVED BY

CT

DATE

**28 JAN 2025**

DWG TITLE

**SWEPT PATH ANALYSIS-CPS3-OUT**

DWG NO.

**SWPA - D6**



### LEGEND



**APPLICATION SITE**

CPS 1

**PARKING SPACE**

L/UL 1

**LOADING / UNLOADING SPACE**



**VEHICLE**

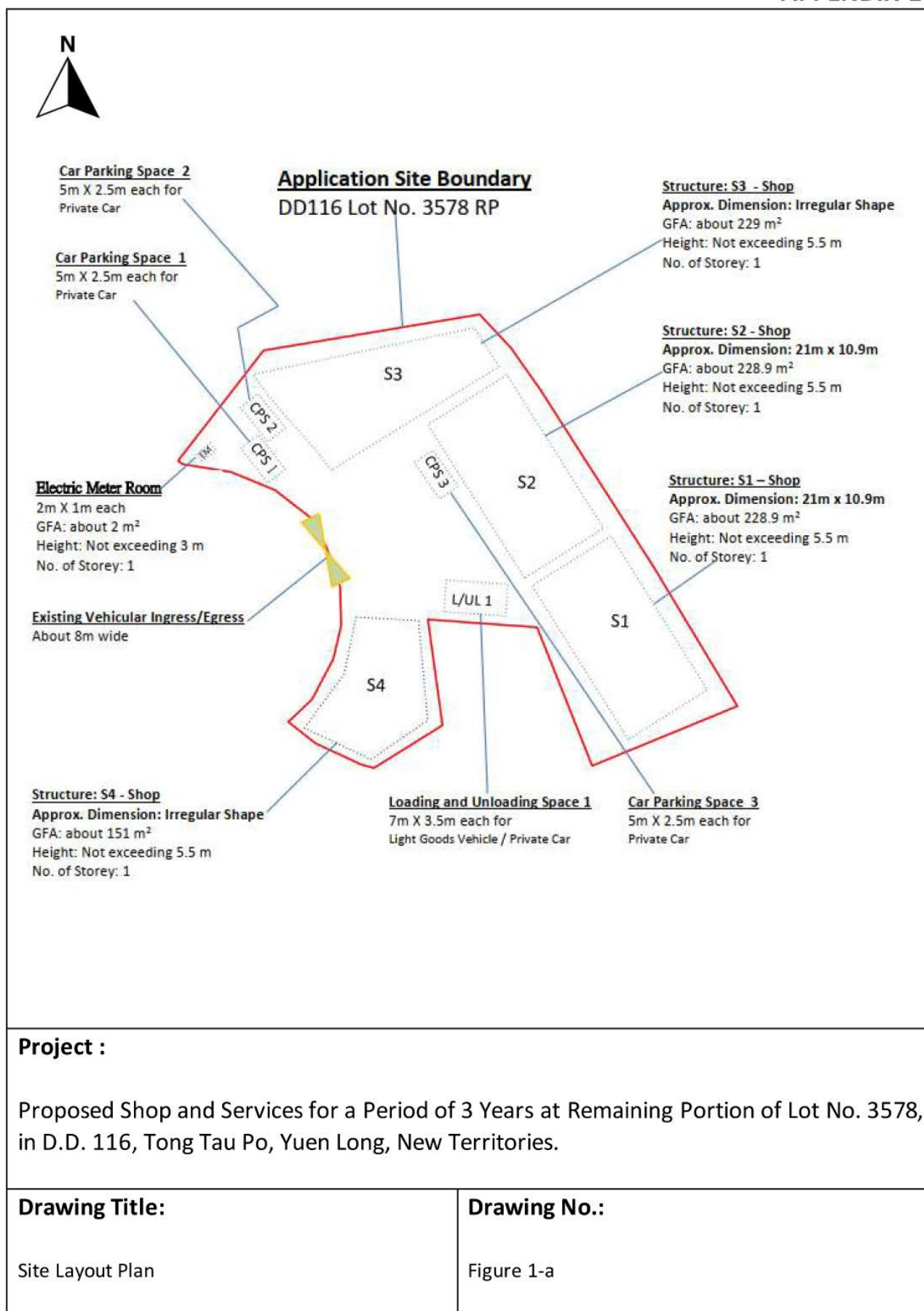


**SWEPT PATH OF VEHICLE**

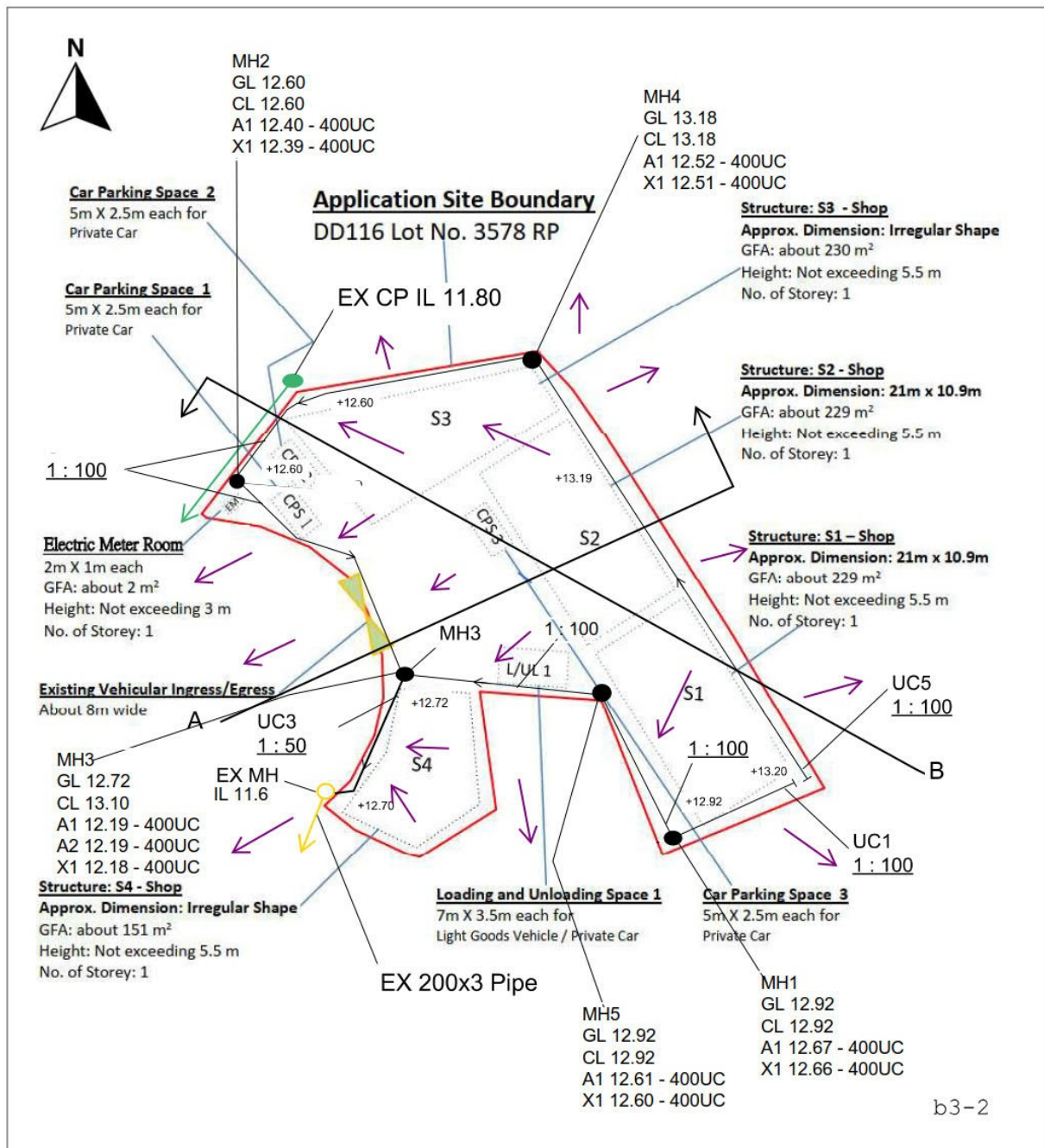
(摘錄自申請人於 11.3.2025 呈交的申請書)  
(Extract from Applicant's  
Submission of 11.3.2025)

參考編號  
REFERENCE No.  
**A/YL-TT/704**

繪圖 DRAWING  
**A-1**







## Project :

Proposed Temporary Structures for Shop and Services Use for a Period of 3 Years at Remaining Portion of Lot No. 3578, in D.D. 116, Tong Tau Po, Yuen Long, New Territories.

## Drawing Title:

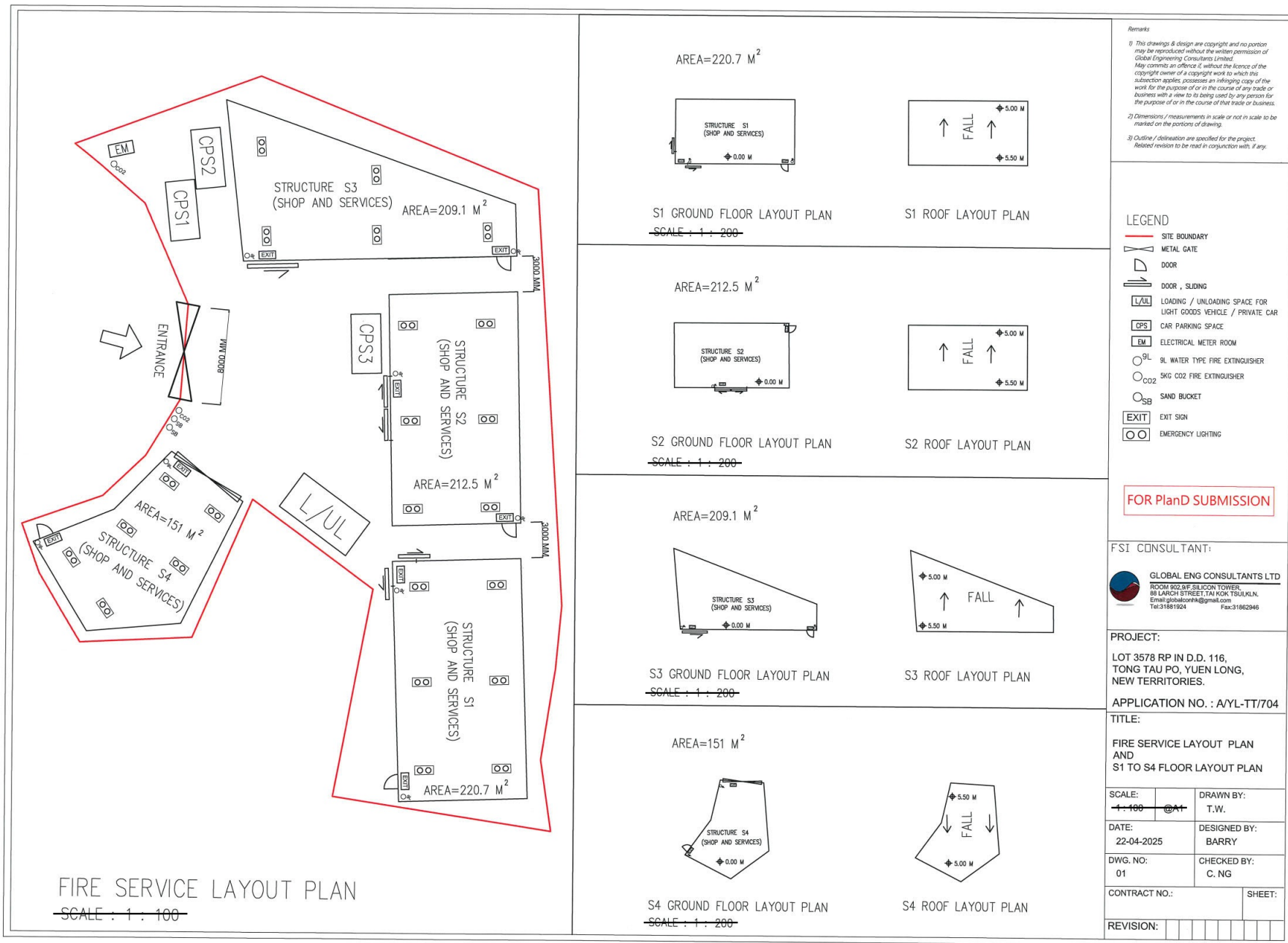
Proposed Drainage (Temporary)  
(Stormwater)三年臨時雨水渠

## LEGEND :

EX MH  
Proposed MH  
Cross Fall

→ Proposed 400UC  
→ EX 400 Concrete  
→ Proposed 400UC

Site Boundary

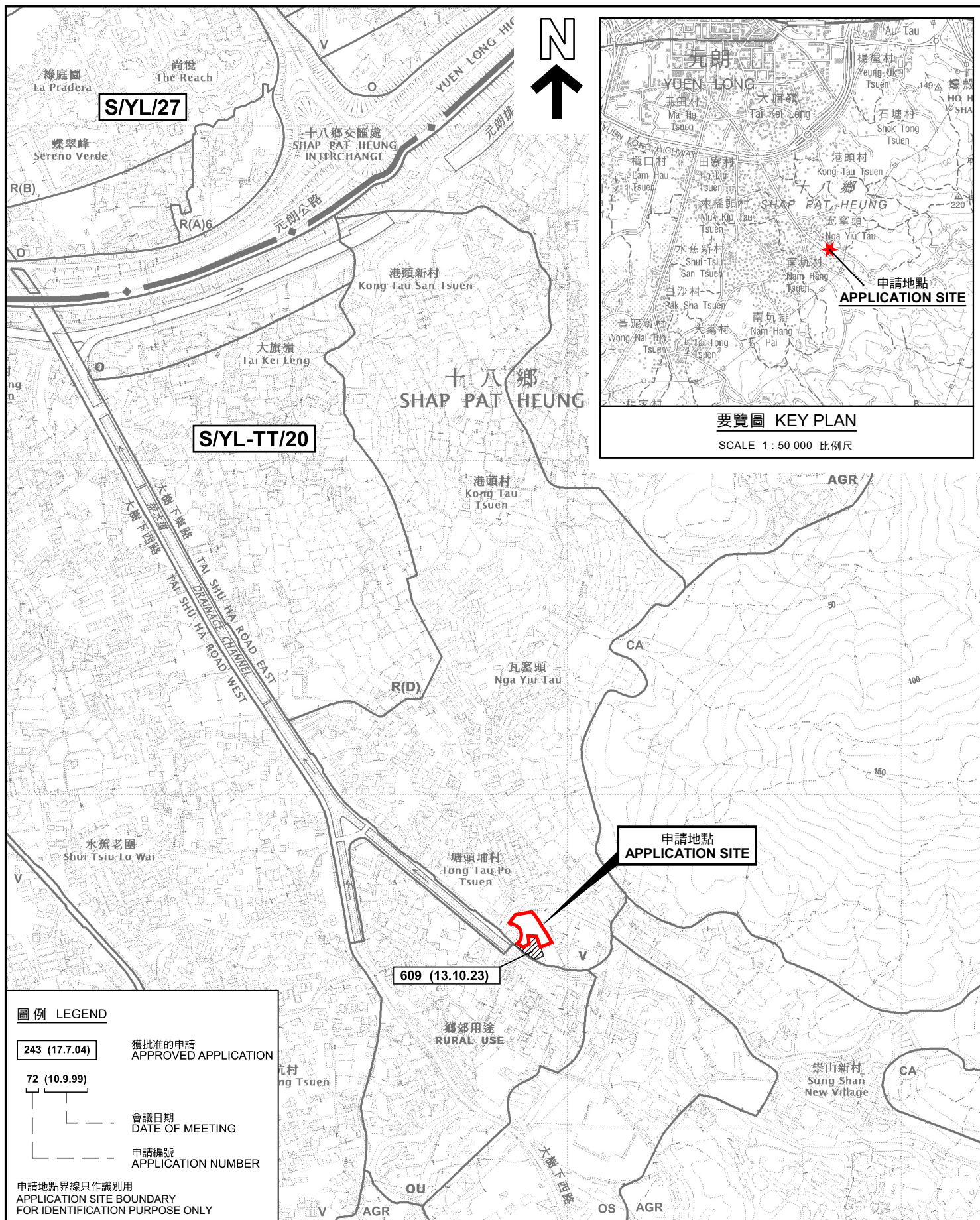


(摘錄自申請人於 23. 4. 2025 呈交的進一步資料)  
(Extract from Applicant's Further  
Information Submitted on 23.4.2025)

參考編號  
REFERENCE No.  
AYL-TT/704

繪圖 DRAWING  
A-4

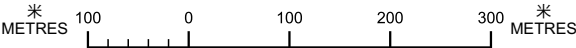




位置圖及同類申請 LOCATION PLAN WITH SIMILAR APPLICATION

擬議臨時商店及服務行業(為期3年)  
元朗塘頭埔丈量約份第116約地段第3578號餘段  
PROPOSED TEMPORARY SHOP AND  
SERVICES FOR A PERIOD OF 3 YEARS  
LOT 3578 RP IN D.D. 116, TONG TAU PO, YUEN LONG

SCALE 1 : 7 500 比例尺



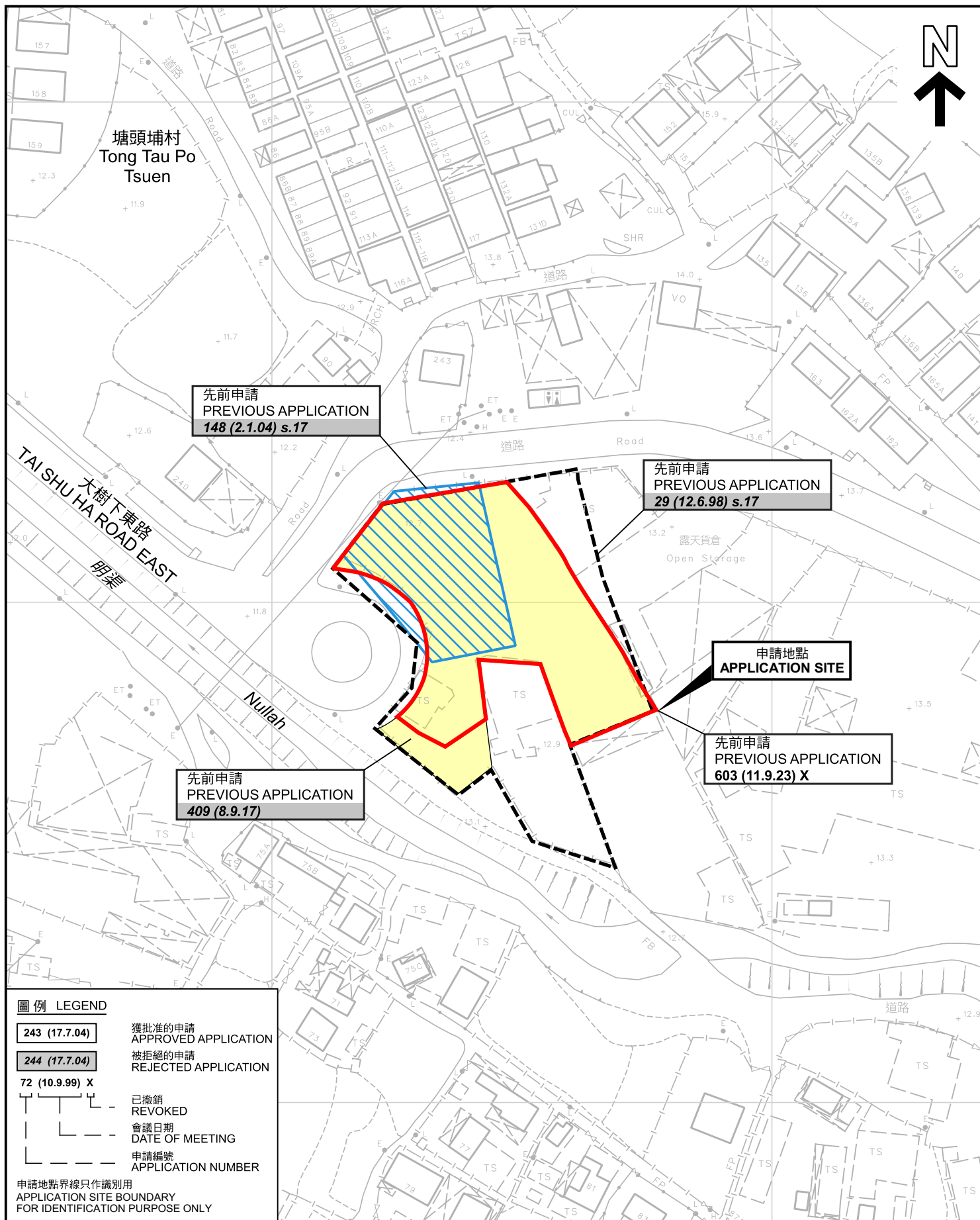
規劃署  
PLANNING  
DEPARTMENT



參考編號  
REFERENCE No.  
A/YL-TT/704

PLAN  
A-1a

本摘要圖於2025年3月31日提備，  
所根據的資料為於2023年12月5日  
核准的分區計劃大綱圖編號 S/YL-TT/20  
EXTRACT PLAN PREPARED ON 31.3.2025  
BASED ON OUTLINE ZONING PLAN No.  
S/YL-TT/20 APPROVED ON 5.12.2023



### 先前申請圖 PREVIOUS APPLICATIONS PLAN

擬議臨時商店及服務行業(為期3年)  
元朗塘頭埔丈量約份第116約地段第3578號餘段  
PROPOSED TEMPORARY SHOP AND  
SERVICES FOR A PERIOD OF 3 YEARS  
LOT 3578 RP IN D.D. 116, TONG TAU PO, YUEN LONG

本摘要圖於2025年3月31日擬備，所根據的  
資料為測量圖編號 6-NW-20B及D  
EXTRACT PLAN PREPARED ON 31.3.2025  
BASED ON SURVEY SHEETS No.  
6-NW-20B&D

SCALE 1:1 000 比例尺  
米 20 0 20 40 米  
METRES

規劃署  
PLANNING  
DEPARTMENT



參考編號  
REFERENCE No.  
A/YL-TT/704

圖 PLAN  
A-1b









塘頭埔村  
Tong Tau  
Po Tsuen

油渣埔  
Yau Cha Po

大樹下東路  
明渠  
TAI SHU HA ROAD EAST  
Nullah

大樹下西路  
明渠  
TAI SHU HA ROAD WEST  
Nullah

圖例 LEGEND



申請地點(界線只作識別用)  
APPLICATION SITE  
(BOUNDARY FOR IDENTIFICATION  
PURPOSE ONLY)

航攝照片 AERIAL PHOTO

擬議臨時商店及服務行業(為期3年)  
元朗塘頭埔丈量約份第116約地段第3578號餘段  
PROPOSED TEMPORARY SHOP AND  
SERVICES FOR A PERIOD OF 3 YEARS  
LOT 3578 RP IN D.D. 116, TONG TAU PO, YUEN LONG

規 劃 署  
PLANNING  
DEPARTMENT



參考編號  
REFERENCE No.  
A/YL-TT/704

圖 PLAN  
A-3

本摘要圖於2025年4月9日擬備，所根據  
的資料為地政總署於2024年10月10日拍得  
的航攝照片編號 E230704C  
EXTRACT PLAN PREPARED ON 9.4.2025  
BASED ON AERIAL PHOTO No.  
E230704C TAKEN ON 10.10.2024  
BY LANDS DEPARTMENT





### 實地照片 SITE PHOTOS

擬議臨時商店及服務行業(為期3年)  
元朗塘頭埔丈量約份第116約地段第3578號餘段  
PROPOSED TEMPORARY SHOP AND  
SERVICES FOR A PERIOD OF 3 YEARS  
LOT 3578 RP IN D.D. 116, TONG TAU PO, YUEN LONG

規劃署  
PLANNING  
DEPARTMENT



參考編號  
REFERENCE No.  
A/YL-TT/704

圖 PLAN  
A-4

本圖於2025年3月31日擬備，所根據的  
資料為攝於2025年3月19日的實地照片  
PLAN PREPARED ON 31.3.2025  
BASED ON SITE PHOTOS  
TAKEN ON 19.3.2025