

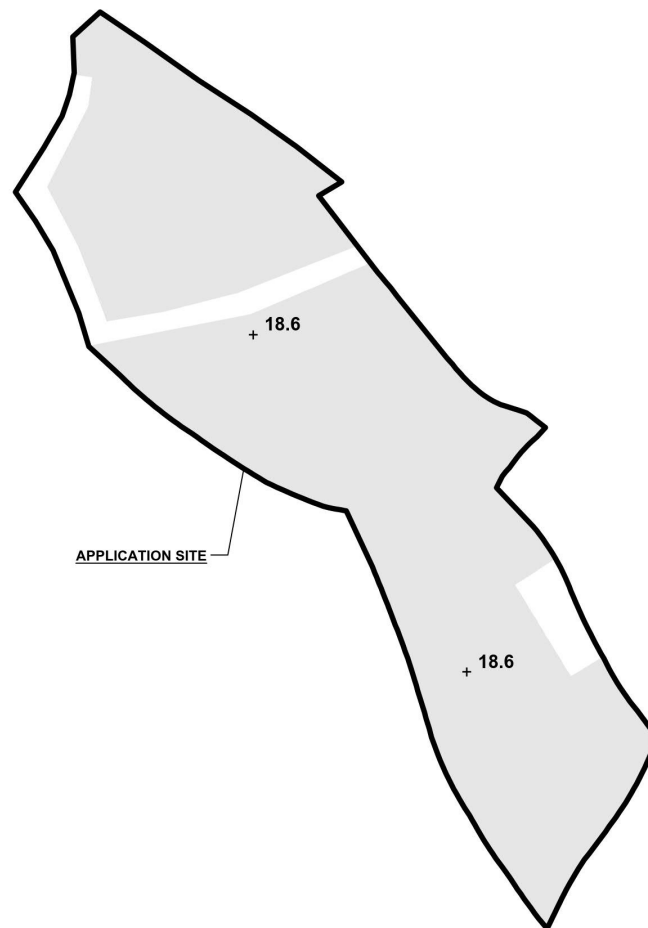
**FILLING OF LAND AT THE APPLICATION SITE (FOR REGULARIZATION)**

APPLICATION SITE AREA : 1,608 m<sup>2</sup> (ABOUT)  
EXISTING FILLED AREA : 1,466 m<sup>2</sup> (ABOUT)  
MATERIAL OF LAND FILLING : CONCRETE  
DEPTH OF LAND FILLING : NOT MORE THAN 0.2m  
PURPOSE OF FILLING : SITE FORMATION OF STRUCTURES,  
PARKING AND CIRCULATION SPACE

MAJORITY OF THE SITE HAS ALREADY BEEN FILLED. NO FURTHER FILLING OF LAND WILL BE CARRIED OUT AT THE SITE AFTER PLANNING APPROVAL HAS BEEN GRANTED FROM THE TOWN PLANNING BOARD.




**REMAINING AREA OF THE APPLICATION SITE**

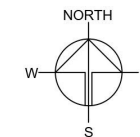
SOILED GROUND AREA : 142 m<sup>2</sup> (ABOUT)  
USE : LANDSCAPING AREA



SITE BOUNDARY FOR IDENTIFICATION PURPOSE ONLY.

**LEGEND**

-  APPLICATION SITE
-  FILLING OF LAND AREA
-  + 18.6 PROPOSED SITE LEVEL



**PLANNING CONSULTANT**



**PROJECT**

PROPOSED ANIMAL ESTABLISHMENT AND ASSOCIATED FILLING OF LAND FOR A PERIOD OF 5 YEARS  
TEMPORARY BOARDING AND ASSOCIATED FILLING OF LAND FOR A PERIOD OF 5 YEARS

**SITE LOCATION**

VARIOUS LOTS IN D.D. 113, HO PUI, KAM TIN, YUEN LONG, NEW TERRITORIES

**SCALE**

1:600 @ A1

DRAWN BY	DATE
MN	20.3.2025
REVISED BY	DATE
LT	18.6.2025
APPROVED BY	DATE

DWG. TITLE  
FILLING OF LAND

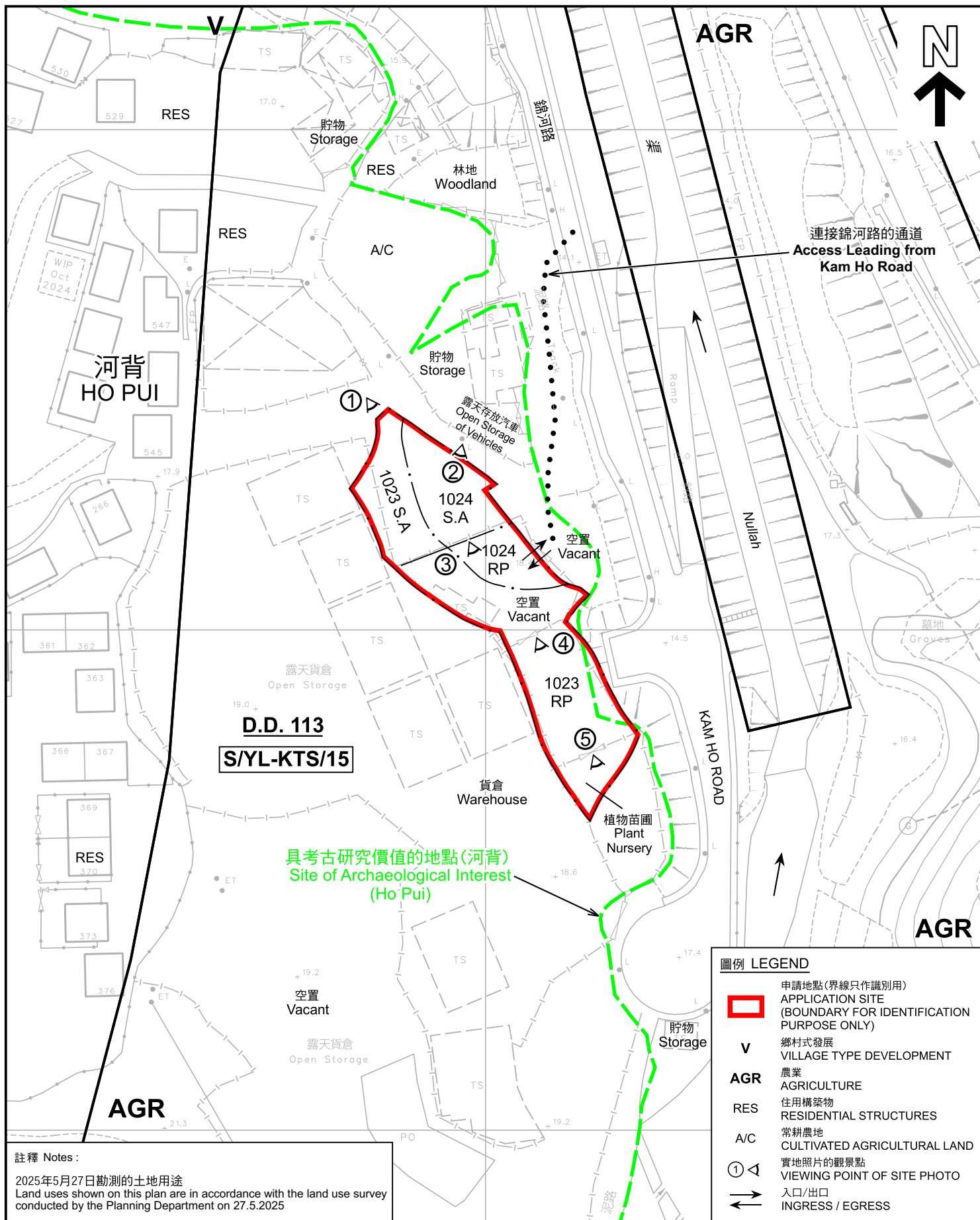
DWG NO.	VER.
PLAN 5	001

(摘錄自申請人於18. 6. 2025呈交的進一步資料)  
(Extract from Applicant's Further  
Information Submitted on 18.6.2025)

參考編號  
REFERENCE No.  
A/YL-KTS/1075

繪圖  
DRAWING  
A - 2





<p>本摘要圖於2025年6月20日擬備， 所根據的資料為測量圖編號 6-NE-22B 及 22D EXTRACT PLAN PREPARED ON 20.6.2025 BASED ON SURVEY SHEETS No. 6-NE-22B &amp; 22D</p>	<p>平面圖 SITE PLAN</p> <p>擬議臨時動物寄養所及相關的填土工程(為期5年) 新界元朗錦田河背丈量約份第113約地段第1023號A分段、 第1023號餘段、第1024號A分段及第1024號餘段 PROPOSED TEMPORARY ANIMAL BOARDING ESTABLISHMENT AND ASSOCIATED FILLING OF LAND FOR A PERIOD OF 5 YEARS LOTS 1023 S.A, 1023 RP, 1024 S.A AND 1024 RP IN D.D. 113, HO PUI, KAM TIN, YUEN LONG, NEW TERRITORIES</p> <p>SCALE 1 : 1 000 比例尺</p> <p>米 20 0 20 40 米 METRES</p>	<p>規劃署 PLANNING DEPARTMENT</p> <p>參考編號 REFERENCE No. A/YL-KTS/1075</p> <p>圖 PLAN A-2</p>
--	---	--





圖例 LEGEND

 申請地點 (界線只作識別用)  
APPLICATION SITE (BOUNDARY FOR IDENTIFICATION PURPOSE ONLY)

 入口/出口  
INGRESS / EGRESS

本摘要圖於2025年6月11日擬備，  
所根據的資料為地政總署於2024年10月23日  
拍得的航攝照片編號 E234505C  
EXTRACT PLAN PREPARED ON 11.6.2025  
BASED ON AERIAL PHOTO NO.  
E234505C TAKEN ON 23.10.2024  
BY LANDS DEPARTMENT

航攝照片 AERIAL PHOTO

擬議臨時動物寄養所及相關的填土工程(為期5年)  
新界元朗錦田河背丈量約份第113約地段第1023號A分段、  
第1023號餘段、第1024號A分段及第1024號餘段  
PROPOSED TEMPORARY ANIMAL BOARDING ESTABLISHMENT AND  
ASSOCIATED FILLING OF LAND FOR A PERIOD OF 5 YEARS  
LOTS 1023 S.A, 1023 RP, 1024 S.A AND 1024 RP IN D.D. 113,  
HO PUI, KAM TIN, YUEN LONG, NEW TERRITORIES

規劃署 PLANNING DEPARTMENT		
參考編號 REFERENCE No. A/YL-KTS/1075	圖 PLAN A-3	





申請地點界線只作識別用 APPLICATION SITE BOUNDARY FOR IDENTIFICATION PURPOSE ONLY

### 實地照片 SITE PHOTOS

本圖於2025年6月19日擬備，所根據的資料為攝於2025年6月10日的實地照片  
PLAN PREPARED ON 19.6.2025  
BASED ON SITE PHOTOS  
TAKEN ON 10.6.2025

擬議臨時動物寄養所及相關的填土工程(為期5年)  
新界元朗錦田河背丈量約份第113約地段第1023號A分段、  
第1023號餘段、第1024號A分段及第1024號餘段  
PROPOSED TEMPORARY ANIMAL BOARDING ESTABLISHMENT AND  
ASSOCIATED FILLING OF LAND FOR A PERIOD OF 5 YEARS  
LOTS 1023 S.A, 1023 RP, 1024 S.A AND 1024 RP IN D.D. 113,  
HO PUI, KAM TIN, YUEN LONG, NEW TERRITORIES

規劃署  
PLANNING  
DEPARTMENT



參考編號  
REFERENCE No.  
A/YL-KTS/1075

圖 PLAN  
A-4a





申請地點界線只作識別用 APPLICATION SITE BOUNDARY FOR IDENTIFICATION PURPOSE ONLY

### 實地照片 SITE PHOTOS

本圖於2025年6月19日擬備，所根據的資料為攝於2025年5月27日的實地照片  
PLAN PREPARED ON 19.6.2025  
BASED ON SITE PHOTOS  
TAKEN ON 27.5.2025

擬議臨時動物寄養所及相關的填土工程(為期5年)  
新界元朗錦田河背丈量約份第113約地段第1023號A分段、  
第1023號餘段、第1024號A分段及第1024號餘段  
PROPOSED TEMPORARY ANIMAL BOARDING ESTABLISHMENT AND  
ASSOCIATED FILLING OF LAND FOR A PERIOD OF 5 YEARS  
LOTS 1023 S.A, 1023 RP, 1024 S.A AND 1024 RP IN D.D. 113,  
HO PUI, KAM TIN, YUEN LONG, NEW TERRITORIES

規劃署  
PLANNING  
DEPARTMENT



參考編號  
REFERENCE No.  
A/YL-KTS/1075

圖 PLAN  
A-4b