



圖例 LEGEND

-  申請地點 (界線只作識別用)
APPLICATION SITE (BOUNDARY FOR IDENTIFICATION PURPOSE ONLY)
- V** 鄉村式發展
VILLAGE TYPE DEVELOPMENT
- OU(A)** 其他指定用途 (美化市容地帶)
OTHER SPECIFIED USES (AMENITY AREA)
- AGR** 農業
AGRICULTURE

- A/C** 常耕農地
ACTIVE AGRICULTURAL LAND
- A/F** 休耕農地
FALLOW AGRICULTURAL LAND
- RES** 住用構築物
RESIDENTIAL STRUCTURES
- M/U** 荒地
UNUSED LAND
- VAC** 空置
VACANT

-  入口/出口
INGRESS / EGRESS
-  實地照片的觀景點
VIEWING POINT OF SITE PHOTO

註釋 Note :

2025年6月10日勘測的土地用途
Land uses shown on this plan are in accordance with the land use survey conducted by the Planning Department on 10.6.2025

本摘要圖於2025年7月15日擬備，
所根據的資料為測量圖編號2-SE-10B
EXTRACT PLAN PREPARED ON
15.7.2025 BASED ON SURVEY SHEET
No. 2-SE-10B

平面圖 SITE PLAN
臨時貨倉、露天存放五金鋼材、廢鐵、廢料、建築材料和雜物及
附屬辦公室的規劃許可續期 (為期3年)
新界上水古洞青山公路丈量約份第92約地段第542號A分段餘段
RENEWAL OF PLANNING APPROVAL FOR TEMPORARY WAREHOUSES,
OPEN STORAGE OF METAL AND STEEL, SCRAP METAL AND MATERIALS,
CONSTRUCTION MATERIALS AND MISCELLANEOUS OBJECTS,
AND AN ANCILLARY OFFICE FOR A PERIOD OF 3 YEARS
LOT 542 S.A.R.P. IN D.D.92, CASTLE PEAK ROAD,
KWU TUNG, SHEUNG SHUI, NEW TERRITORIES
SCALE 1 : 1 000 比例尺

規劃署
PLANNING
DEPARTMENT





參考編號
REFERENCE No.
A/KTN/106

圖 PLAN
A-2



圖例 LEGEND

-  申請地點 (界線只作識別用)
APPLICATION SITE (BOUNDARY FOR IDENTIFICATION PURPOSE ONLY)
-  入口/出口
INGRESS / EGRESS

本摘要圖於2025年7月8日擬備，所根據的資料為地政總署於2024年11月1日拍得的航攝照片編號E238608C

EXTRACT PLAN PREPARED ON 8.7.2025 BASED ON AERIAL PHOTO No. E238608C TAKEN ON 1.11.2024 BY LANDS DEPARTMENT

航攝照片 AERIAL PHOTO

臨時貨倉、露天存放五金鋼材、廢鐵、廢料、建築材料和雜物及
附屬辦公室的規劃許可續期 (為期3年)
新界上水古洞青山公路丈量約份第92約地段第542號A分段餘段
RENEWAL OF PLANNING APPROVAL FOR TEMPORARY WAREHOUSES,
OPEN STORAGE OF METAL AND STEEL, SCRAP METAL AND MATERIALS,
CONSTRUCTION MATERIALS AND MISCELLANEOUS OBJECTS,
AND AN ANCILLARY OFFICE FOR A PERIOD OF 3 YEARS
LOT 542 S.A RP IN D.D.92, CASTLE PEAK ROAD,
KWU TUNG, SHEUNG SHUI, NEW TERRITORIES

規劃署
PLANNING
DEPARTMENT



參考編號
REFERENCE No.
A/KTN/106

圖 PLAN
A-3



申請地點界線只作識別用
APPLICATION SITE BOUNDARY FOR IDENTIFICATION PURPOSE ONLY

實地照片 SITE PHOTOS

臨時貨倉、露天存放五金鋼材、廢鐵、廢料、建築材料和雜物及
附屬辦公室的規劃許可續期（為期3年）
新界上水古洞青山公路丈量約份第92約地段第542號A分段餘段
RENEWAL OF PLANNING APPROVAL FOR TEMPORARY WAREHOUSES,
OPEN STORAGE OF METAL AND STEEL, SCRAP METAL AND MATERIALS,
CONSTRUCTION MATERIALS AND MISCELLANEOUS OBJECTS,
AND AN ANCILLARY OFFICE FOR A PERIOD OF 3 YEARS
LOT 542 S.A RP IN D.D.92, CASTLE PEAK ROAD,
KWU TUNG, SHEUNG SHUI, NEW TERRITORIES

規劃署
PLANNING
DEPARTMENT



參考編號
REFERENCE No.
A/KTN/106

圖 PLAN
A-4a

本圖於2025年7月8日擬備，所根據的
資料為攝於2025年6月10日的實地照片

PLAN PREPARED ON 8.7.2025
BASED ON SITE PHOTOS
TAKEN ON 10.6.2025



實地照片 SITE PHOTOS

臨時貨倉、露天存放五金鋼材、廢鐵、廢料、建築材料和雜物及
附屬辦公室的規劃許可續期（為期3年）
新界上水古洞青山公路丈量約份第92約地段第542號A分段餘段
RENEWAL OF PLANNING APPROVAL FOR TEMPORARY WAREHOUSES,
OPEN STORAGE OF METAL AND STEEL, SCRAP METAL AND MATERIALS,
CONSTRUCTION MATERIALS AND MISCELLANEOUS OBJECTS,
AND AN ANCILLARY OFFICE FOR A PERIOD OF 3 YEARS
LOT 542 S.A RP IN D.D.92, CASTLE PEAK ROAD,
KWU TUNG, SHEUNG SHUI, NEW TERRITORIES

規劃署
PLANNING
DEPARTMENT



參考編號
REFERENCE No.
A/KTN/106

圖 PLAN
A-4b

本圖於2025年7月8日擬備，所根據的
資料為攝於2025年6月10日的實地照片

PLAN PREPARED ON 8.7.2025
BASED ON SITE PHOTOS
TAKEN ON 10.6.2025