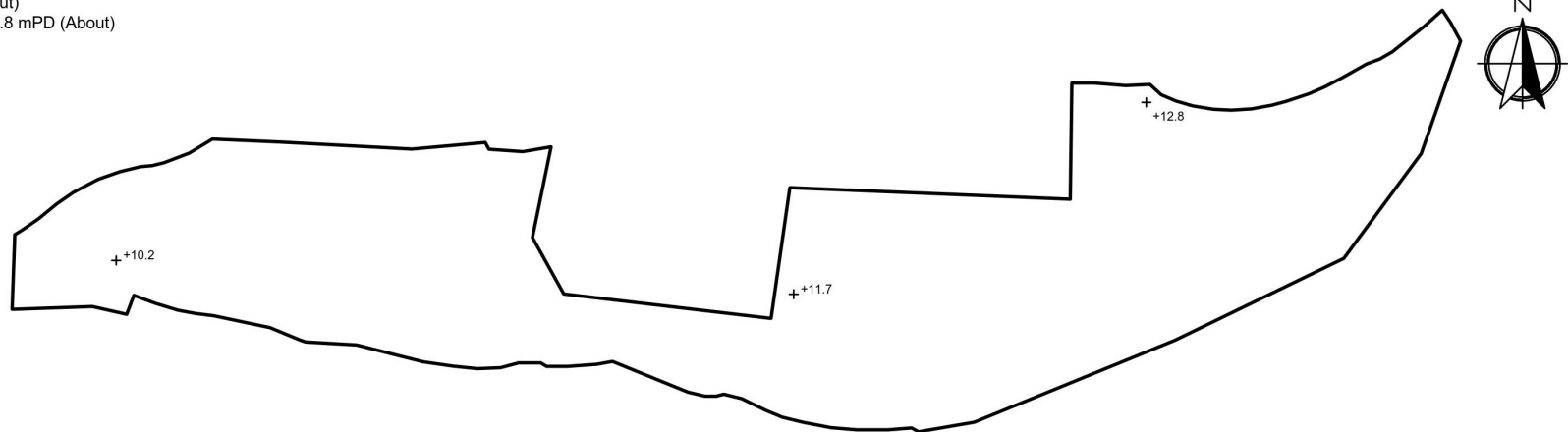


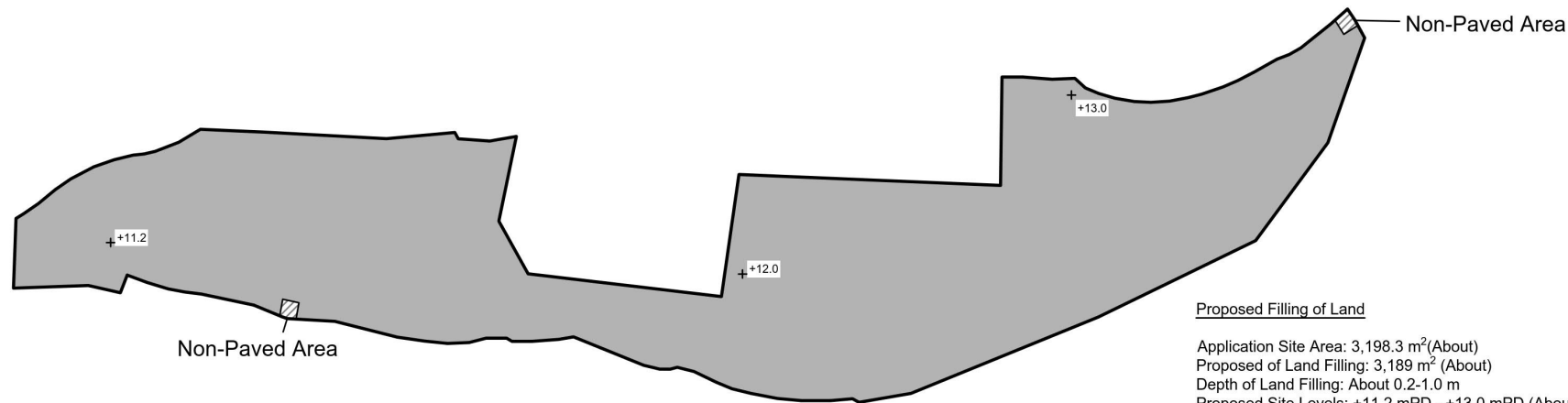
(摘錄自申請人於 10. 7. 2025 呈交的進一步資料)
(Extract from Applicant's Further
Information Submitted on 10.7.2025)

參考編號 REFERENCE No. A/YL-KTN/1119	繪圖 DRAWING A - 1
--	------------------------

Existing Condition of the Application Site
 Application Site Area: 3,198.3 m²(About)
 Existing Site Levels: +10.2 mPD - +12.8 mPD (About)



SITE LEVELS ARE FOR REFERENCE ONLY.



Proposed Filling of Land
 Application Site Area: 3,198.3 m²(About)
 Proposed of Land Filling: 3,189 m² (About)
 Depth of Land Filling: About 0.2-1.0 m
 Proposed Site Levels: +11.2 mPD - +13.0 mPD (About)
 Material of Filling: Soil and Concrete
 Proposed Use: Open Storage Area, Access Road and Circulation Space

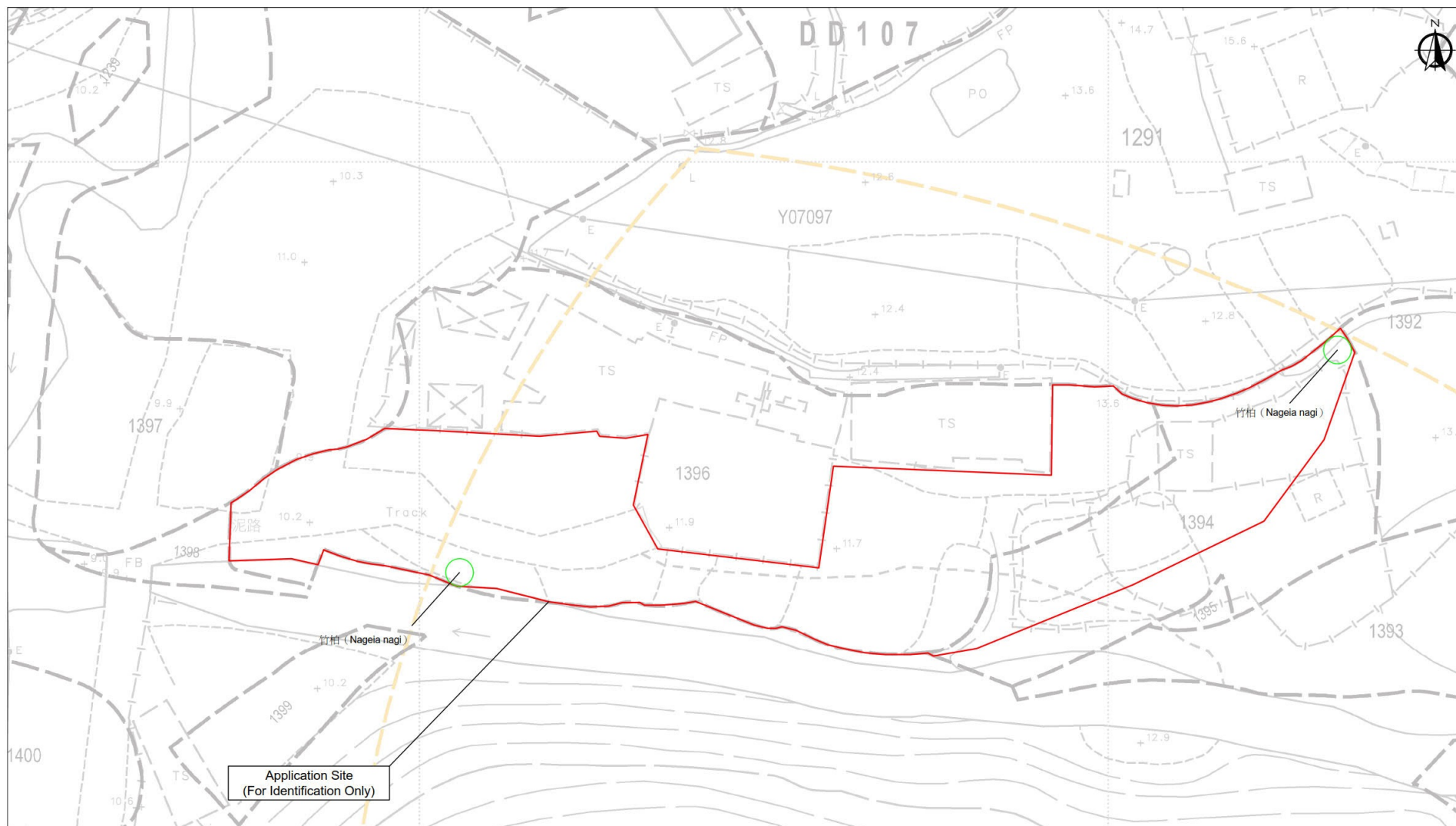
SITE LEVELS ARE FOR REFERENCE ONLY.

Scale: 1:750 @A4

Appendix 4 Paved Area	Location: D.D. 107 Lot 1394 (Part) and 1396(Part) OZP: S/YL-KTN/11 District: Kam Tin North Zoning: Agriculture	Proposed Temporary Open Storage and associated Filling of Land for a Period of 3 Years	Map Legend: Application Site Paved Area Site Level +13.0	Drawing No.: 4-01
				For Identification Only Date: 07/07/2025

(摘錄自申請人於 10. 7. 2025 呈交的進一步資料)
 (Extract from Applicant's Further
 Information Submitted on 10.7.2025)

參考編號 REFERENCE No. A/YL-KTN/1119	繪圖 DRAWING A - 2
--	------------------------



Legend:

- Tree that will be planted
- Application Site

Appendix 7	Location: DD 107 Lot 1394 (Part) DD 107 Lot 1396 (Part) OZP: S/YL-KTN/11 District: Kam Tin North Zoning: Agriculture	Project: Proposed Temporary Open Storage and associated Filling of Land for a Period of 3 Years	Proposed Tree Planting Proposal		Drawing No.
					7-1
					For Identification Only
					Date: 9 July 2025

(摘錄自申請人於 10.7.2025 呈交的進一步資料)
(Extract from Applicant's Further
Information Submitted on 10.7.2025)

參考編號
REFERENCE No.
A/YL-KTN/1119

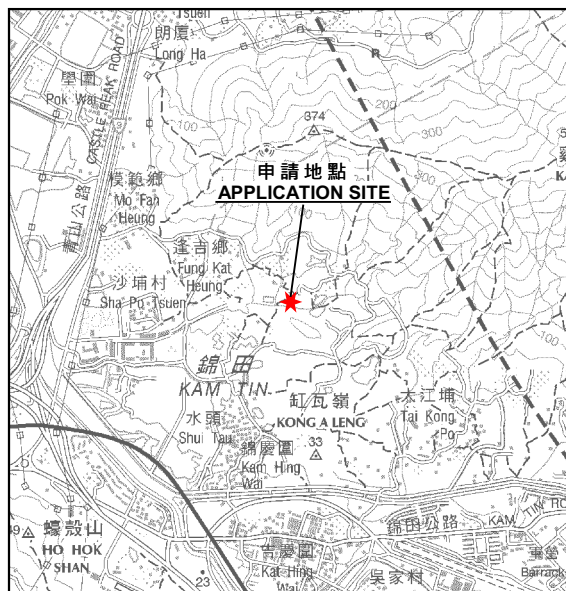
繪圖
DRAWING
A - 3



圖例 LEGEND

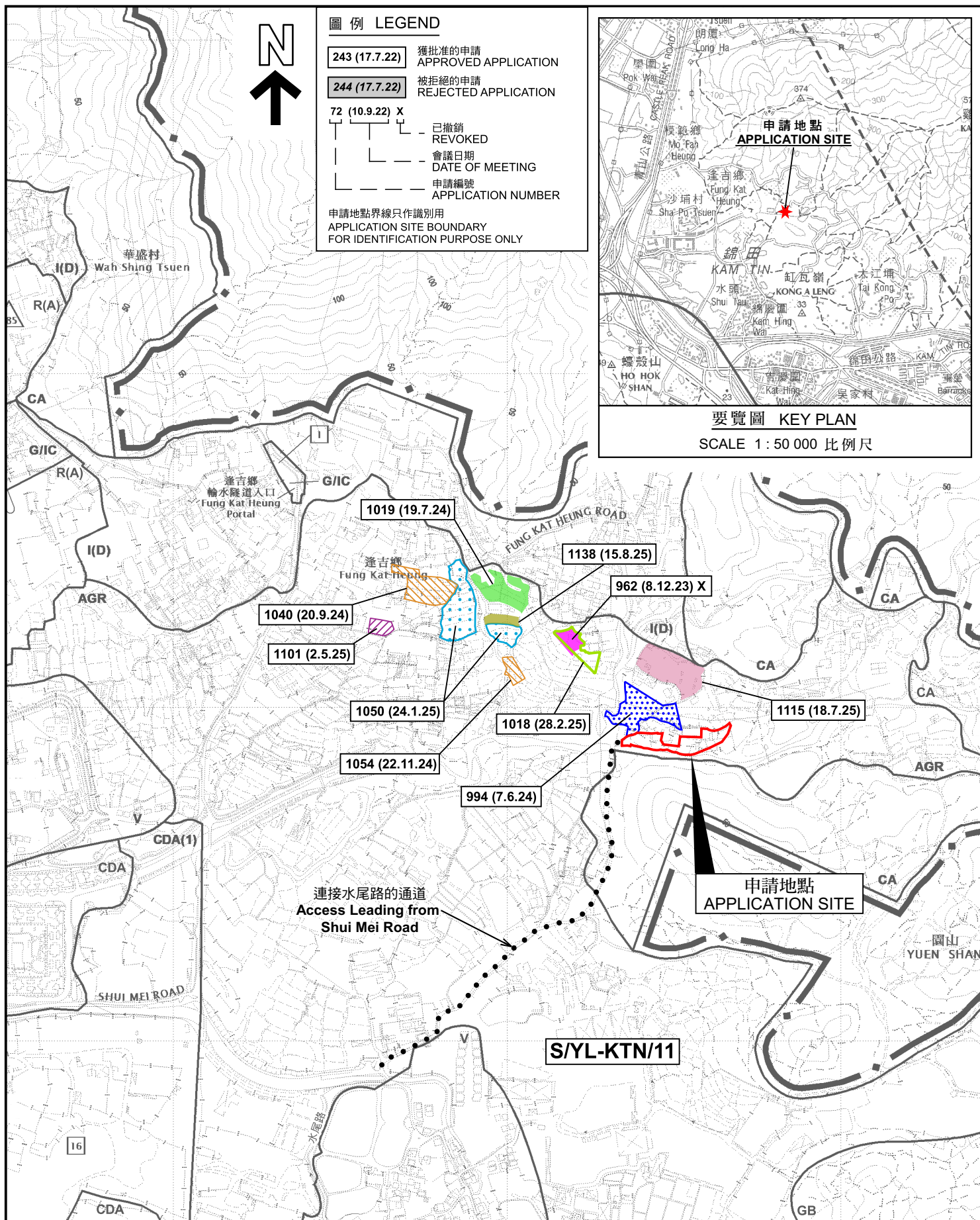
- 243 (17.7.22)** 獲批准的申請
APPROVED APPLICATION
- 244 (17.7.22)** 被拒絕的申請
REJECTED APPLICATION
- 72 (10.9.22) X** 已撤銷
REVOKED
- 會議日期
DATE OF MEETING
- 申請編號
APPLICATION NUMBER

申請地點界線只作識別用
APPLICATION SITE BOUNDARY
FOR IDENTIFICATION PURPOSE ONLY



要覽圖 KEY PLAN

SCALE 1 : 50 000 比例尺



位置圖 LOCATION PLAN

擬議臨時露天貯物及相關的填土工程(為期3年)

新界元朗錦田北丈量約份第107約

地段第1394號(部分)及第1396號(部分)

PROPOSED TEMPORARY OPEN STORAGE AND ASSOCIATED

FILLING OF LAND FOR A PERIOD OF 3 YEARS

LOTS 1394 (PART) AND 1396 (PART) IN D.D. 107,
KAM TIN NORTH, YUEN LONG, NEW TERRITORIES

SCALE 1 : 7 500 比例尺
米 100 0 100 200 300 米
METRES

規劃署
PLANNING
DEPARTMENT



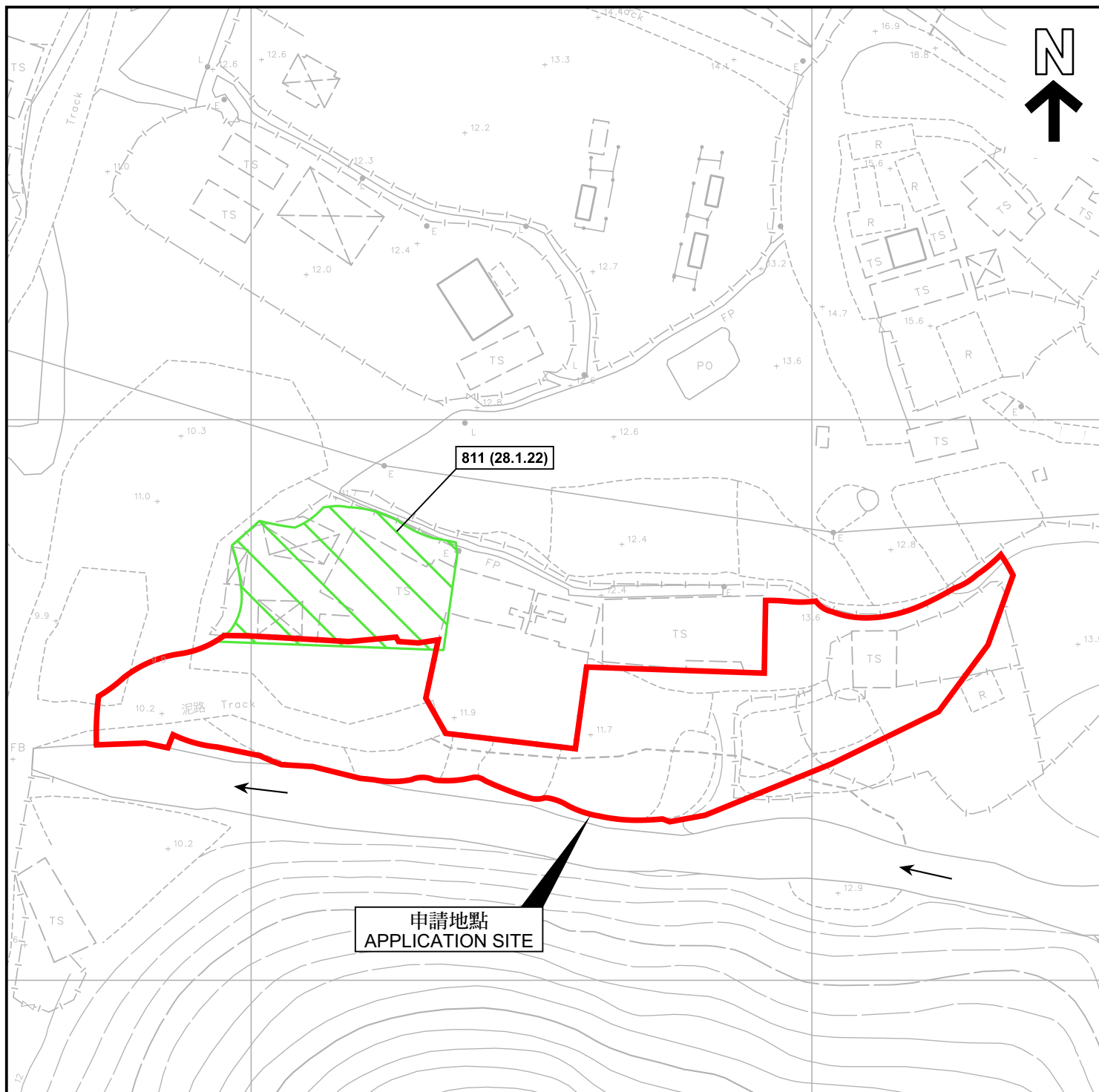
參考編號
REFERENCE No.

A/YL-KTN/1119

圖 PLAN

A-1a

本摘要圖於2025年8月26日擬備，
所根據的資料為於2023年12月5日
核准的分區計劃大綱圖編號 S/YL-KTN/11
EXTRACT PLAN PREPARED ON 26.8.2025
BASED ON OUTLINE ZONING PLAN No.
S/YL-KTN/11 APPROVED ON 5.12.2023



圖例 LEGEND

- 243 (17.7.04)** 獲批准的申請
APPROVED APPLICATION
- 244 (17.7.04)** 被拒絕的申請
REJECTED APPLICATION
- 72 (10.9.99) X**
- 已撤銷
REVOKED
 - 會議日期
DATE OF MEETING
 - 申請編號
APPLICATION NUMBER

申請地點界線只作識別用
APPLICATION SITE BOUNDARY
FOR IDENTIFICATION PURPOSE ONLY

先前申請圖 PREVIOUS APPLICATION PLAN

擬議臨時露天貯物及相關的填土工程(為期3年)
新界元朗錦田北丈量約份第107約
地段第1394號(部分)及第1396號(部分)
PROPOSED TEMPORARY OPEN STORAGE AND ASSOCIATED
FILLING OF LAND FOR A PERIOD OF 3 YEARS
LOTS 1394 (PART) AND 1396 (PART) IN D.D. 107,
KAM TIN NORTH, YUEN LONG, NEW TERRITORIES

SCALE 1 : 1 000 比例尺

米 20 0 20 40 米
METRES

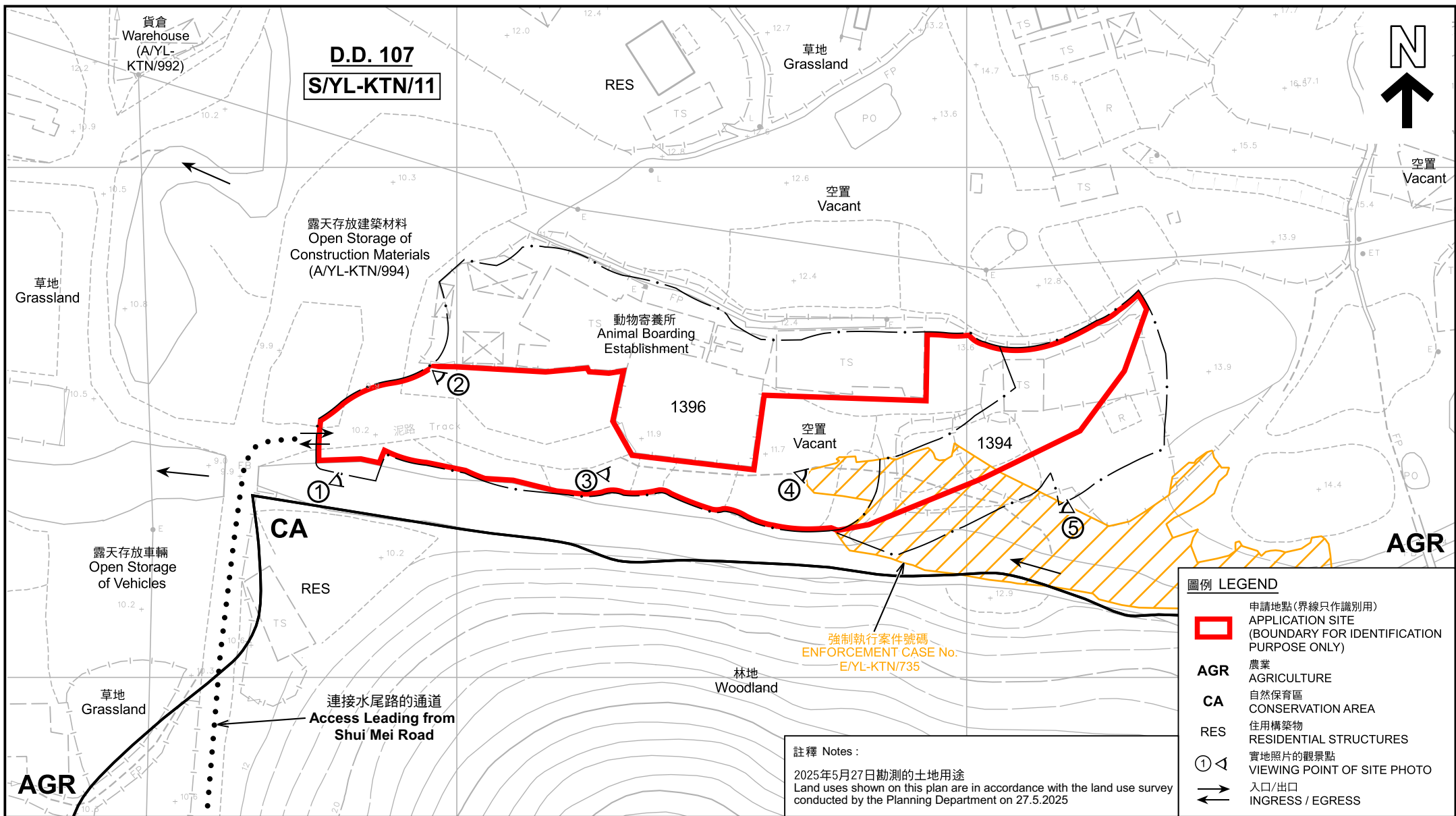
規劃署
PLANNING
DEPARTMENT



參考編號
REFERENCE No.
A/YL-KTN/1119

圖 PLAN
A-1b

本摘要圖於2025年8月29日擬備，
所根據的資料為測量圖編號
6-NE-2C 及 2D
EXTRACT PLAN PREPARED ON 29.8.2025
BASED ON SURVEY SHEETS No.
6-NE-2C & 2D



AGR

AGR

圖例 LEGEND



申請地點(界線只作識別用)
APPLICATION SITE
(BOUNDARY FOR IDENTIFICATION
PURPOSE ONLY)

AGR

農業
AGRICULTURE

CA

自然保育區
CONSERVATION AREA

RES

住用構築物
RESIDENTIAL STRUCTURES

①

實地照片的觀景點
VIEWING POINT OF SITE PHOTO

↔

入口/出口
INGRESS / EGRESS

註釋 Notes:

2025年5月27日勘测的土地用途
Land uses shown on this plan are in accordance with the land use survey
conducted by the Planning Department on 27.5.2025

平面圖 SITE PLAN

本摘要圖於2025年8月29日擬備，
所根據的資料為測量圖編號
6-NE-2C 及 2D
EXTRACT PLAN PREPARED ON 29.8.2025
BASED ON SURVEY SHEETS No.
6-NE-2C & 2D

擬議臨時露天貯物及相關的填土工程(為期3年)
新界元朗錦田北丈量約份第107約
地段第1394號(部分)及第1396號(部分)
PROPOSED TEMPORARY OPEN STORAGE AND ASSOCIATED
FILLING OF LAND FOR A PERIOD OF 3 YEARS
LOTS 1394 (PART) AND 1396 (PART) IN D.D. 107,
KAM TIN NORTH, YUEN LONG, NEW TERRITORIES

SCALE 1:1 000 比例尺
米 20 0 20 40 米
METRES

規劃署
PLANNING
DEPARTMENT

參考編號
REFERENCE No.
A/YL-KTN/1119

圖 PLAN
A-2



本摘要圖於2025年8月6日擬備，
所根據的資料為地政總署於2024年10月24日
拍得的航攝照片編號 E237008C
EXTRACT PLAN PREPARED ON 6.8.2025
BASED ON AERIAL PHOTO No.
E237008C TAKEN ON 24.10.2024
BY LANDS DEPARTMENT

航攝照片 AERIAL PHOTO

擬議臨時露天貯物及相關的填土工程(為期3年)
新界元朗錦田北丈量約份第107約
地段第1394號(部分)及第1396號(部分)
PROPOSED TEMPORARY OPEN STORAGE AND ASSOCIATED
FILLING OF LAND FOR A PERIOD OF 3 YEARS
LOTS 1394 (PART) AND 1396 (PART) IN D.D. 107,
KAM TIN NORTH, YUEN LONG, NEW TERRITORIES

規劃署
PLANNING
DEPARTMENT

參考編號
REFERENCE No.
A/YL-KTN/1119

圖 PLAN
A-3



申請地點界線只作識別用 APPLICATION SITE BOUNDARY FOR IDENTIFICATION PURPOSE ONLY

實地照片 SITE PHOTO

本圖於2025年8月29日擬備，所根據的資料為攝於2025年8月22日的實地照片
PLAN PREPARED ON 29.8.2025
BASED ON SITE PHOTO
TAKEN ON 22.8.2025

擬議臨時露天貯物及相關的填土工程(為期3年)
新界元朗錦田北丈量約份第107約
地段第1394號(部分)及第1396號(部分)
PROPOSED TEMPORARY OPEN STORAGE AND ASSOCIATED
FILLING OF LAND FOR A PERIOD OF 3 YEARS
LOTS 1394 (PART) AND 1396 (PART) IN D.D. 107,
KAM TIN NORTH, YUEN LONG, NEW TERRITORIES

規劃署
PLANNING
DEPARTMENT



參考編號
REFERENCE No.
A/YL-KTN/1119

圖 PLAN
A-4a



申請地點界線只作識別用 APPLICATION SITE BOUNDARY FOR IDENTIFICATION PURPOSE ONLY

實地照片 SITE PHOTOS

本圖於2025年8月28日擬備，所根據的資料為攝於2025年5月27日的實地照片
PLAN PREPARED ON 28.8.2025
BASED ON SITE PHOTOS
TAKEN ON 27.5.2025

擬議臨時露天貯物及相關的填土工程(為期3年)
新界元朗錦田北丈量約份第107約
地段第1394號(部分)及第1396號(部分)
PROPOSED TEMPORARY OPEN STORAGE AND ASSOCIATED
FILLING OF LAND FOR A PERIOD OF 3 YEARS
LOTS 1394 (PART) AND 1396 (PART) IN D.D. 107,
KAM TIN NORTH, YUEN LONG, NEW TERRITORIES

規劃署
PLANNING
DEPARTMENT



參考編號
REFERENCE No.
A/YL-KTN/1119

圖 PLAN
A-4b