

2025年10月13日

Appendix I of

RNTPC Paper No. A/NE-LYT/864

此文件在收到・城市規劃委員會
只會在收到所有必要的資料及文件後才正式確認收到
申請的日期。

This document is received on 2025-10-13.
The Town Planning Board will formally acknowledge
the date of receipt of the application only upon receipt
of all the required information and documents.

Form No. S16-II
表格第 S16-II 號

**APPLICATION FOR PERMISSION
UNDER SECTION 16 OF
THE TOWN PLANNING ORDINANCE
(CAP. 131)**

根據《城市規劃條例》(第131章)
第16條遞交的許可申請

**Applicable to Proposal Only Involving Construction of
“New Territories Exempted House(s)”**

適用於只涉及興建「新界豁免管制屋宇」的建議

Applicant who would like to publish the notice of application in local newspapers to meet one of the Town Planning Board's requirements of taking reasonable steps to obtain consent of or give notification to the current land owner, please refer to the following link regarding publishing the notice in the designated newspapers:
https://www.tpb.gov.hk/en/plan_application/apply.html

申請人如欲在本地報章刊登申請通知，以採取城市規劃委員會就取得現行土地擁有人的同意或通知現行土地擁有人所指定的其中一項合理步驟，請瀏覽以下網址有關在指定的報章刊登通知：
https://www.tpb.gov.hk/tc/plan_application/apply.html

General Note and Annotation for the Form
填寫表格的一般指引及註解

“Current land owner” means any person whose name is registered in the Land Registry as that of an owner of the land to which the application relates, as at 6 weeks before the application is made
「現行土地擁有人」指在提出申請前六星期，其姓名或名稱已在土地註冊處註冊為該申請所關乎的土地的擁有人的人

& Please attach documentary proof 請夾附證明文件

^ Please insert number where appropriate 請在適當地方註明編號

Please fill “NA” for inapplicable item 請在不適用的項目填寫「不適用」

Please use separate sheets if the space provided is insufficient 如所提供的空間不足，請另頁說明

Please insert a 「✓」 at the appropriate box 請在適當的方格內上加上「✓」號

For Official Use Only 請勿填寫此欄	Application No. 申請編號	A/26-LYT/864
	Date Received 收到日期	2025-10-13

- The completed form and supporting documents (if any) should be sent to the Secretary, Town Planning Board (the Board), 15/F, North Point Government Offices, 333 Java Road, North Point, Hong Kong.
申請人須把填妥的申請表格及其他支持申請的文件 (倘有), 送交香港北角渣華道 333 號北角政府合署 15 樓城市規劃委員會(下稱「委員會」)秘書收。
- Please read the "Guidance Notes" carefully before you fill in this form. The document can be downloaded from the Board's website at <http://www.tpb.gov.hk/>. It can also be obtained from the Secretariat of the Board at 15/F, North Point Government Offices, 333 Java Road, North Point, Hong Kong (Tel: 2231 4810 or 2231 4835), and the Planning Enquiry Counters of the Planning Department (Hotline: 2231 5000) (17/F, North Point Government Offices, 333 Java Road, North Point, Hong Kong and 14/F, Sha Tin Government Offices, 1 Sheung Wo Che Road, Sha Tin, New Territories).
請先細閱《申請須知》的資料單張, 然後填寫此表格。該份文件可從委員會的網頁下載 (網址: <http://www.tpb.gov.hk/>), 亦可向委員會秘書處 (香港北角渣華道 333 號北角政府合署 15 樓 - 電話: 2231 4810 或 2231 4835) 及規劃署的規劃資料查詢處 (熱線: 2231 5000) (香港北角渣華道 333 號北角政府合署 17 樓及新界沙田上禾輦路 1 號沙田政府合署 14 樓) 索取。
- This form can be downloaded from the Board's website, and obtained from the Secretariat of the Board and the Planning Enquiry Counters of the Planning Department. The form should be typed or completed in block letters. The processing of the application may be refused if the required information or the required copies are incomplete.
此表格可從委員會的網頁下載, 亦可向委員會秘書處及規劃署的規劃資料查詢處索取。申請人須以打印方式或以正楷填寫表格。如果申請人所提交的資料或文件副本不齊全, 委員會可拒絕處理有關申請。

1. Name of Applicant 申請人姓名/名稱

(☒ Mr. 先生 / ☐ Mrs. 夫人 / ☐ Miss 小姐 / ☐ Ms. 女士 / ☐ Company 公司 / ☐ Organisation 機構)

Tang Chi Wai 鄧智慧、Tang Vincent Lok Hang 鄧樂恆、Tang Yu Fung 鄧語鋒
Tang Ho Ming 鄧浩明、Tang Tim Chi 鄧天賜

2. Name of Authorised Agent (if applicable) 獲授權代理人姓名/名稱 (如適用)

(☒ Mr. 先生 / ☐ Mrs. 夫人 / ☐ Miss 小姐 / ☐ Ms. 女士 / ☐ Company 公司 / ☐ Organisation 機構)

Pang Hing Yeun 彭慶餘

3. Application Site 申請地點

(a) Full address / location / demarcation district and lot number (if applicable) 詳細地址/地點/丈量約份及地段號碼 (如適用)	Lot Nos. 966 S.A, 966 S.B, 966 S.C, 967 S.A & 967 S.B in D.D. 83, Tung Kok Wai, Lung Yeuk Tau, Fanling, New Territories. 新界粉嶺龍躍頭東閣圍丈量約份第83約地段第966號A分段, 966號B分段, 966號C分段, 967號A分段及967號B分段
(b) Site area and/or gross floor area involved 涉及的地盤面積及/或總樓面面積	<input checked="" type="checkbox"/> Site area 地盤面積 566.81 sq.m 平方米 <input checked="" type="checkbox"/> About 約 <input checked="" type="checkbox"/> Gross floor area 總樓面面積 975.45 sq.m 平方米 <input type="checkbox"/> About 約
(c) Area of Government land included (if any) 所包括的政府土地面積 (倘有)	NA sq.m 平方米 <input type="checkbox"/> About 約

(d) Name and number of the related statutory plan(s) 有關法定圖則的名稱及編號	Approved Lung Yeuk Tau And Kwan Tei South Outline Zoning Plan No. S/NE-LYT/19 龍躍頭及軍地南分區計劃大綱核准圖編號 S/NE-LYT/19
(e) Land use zone(s) involved 涉及的土地用途地帶	Agriculture 農業
(f) Current use(s) 現時用途	Vacant Land 空置土地 (If there are any Government, institution or community facilities, please illustrate on plan and specify the use and gross floor area) (如有任何政府、機構或社區設施，請在圖則上顯示，並註明用途及總樓面面積)

4. “Current Land Owner” of Application Site 申請地點的「現行土地擁有人」

The applicant 申請人 –

- ☒ is the sole “current land owner”^{#&} (please proceed to Part 6 and attach documentary proof of ownership).
是唯一的「現行土地擁有人」^{#&} (請繼續填寫第 6 部分，並夾附業權證明文件)。
- ☐ is one of the “current land owners”^{#&} (please attach documentary proof of ownership).
是其中一名「現行土地擁有人」^{#&} (請夾附業權證明文件)。
- ☐ is not a “current land owner”[#].
並不是「現行土地擁有人」[#]。
- ☐ The application site is entirely on Government land (please proceed to Part 6).
申請地點完全位於政府土地上 (請繼續填寫第 6 部分)。

5. Statement on Owner's Consent/Notification

就土地擁有人的同意/通知土地擁有人的陳述

- (a) According to the record(s) of the Land Registry as at (DD/MM/YYYY), this application involves a total of “current land owner(s)”[#].
根據土地註冊處截至 年 月 日的記錄，這宗申請共牽涉 名「現行土地擁有人」[#]。

(b) The applicant 申請人 –

- ☐ has obtained consent(s) of “current land owner(s)”[#].
已取得 名「現行土地擁有人」[#]的同意。

Details of consent of “current land owner(s)” [#] obtained 取得「現行土地擁有人」 [#] 同意的詳情		
No. of ‘Current Land Owner(s)’ 「現行土地擁有人」數目	Lot number/address of premises as shown in the record of the Land Registry where consent(s) has/have been obtained 根據土地註冊處記錄已獲得同意的地段號碼/處所地址	Date of consent obtained (DD/MM/YYYY) 取得同意的日期 (日/月/年)

(Please use separate sheets if the space of any box above is insufficient. 如上列任何方格的空間不足，請另頁說明)

- ☐ has notified "current land owner(s)"[#]
已通知 名「現行土地擁有人」[#]。

Details of the "current land owner(s)" [#] notified 已獲通知「現行土地擁有人」 [#] 的詳細資料		
No. of 'Current Land Owner(s)' 「現行土地擁有人」數目	Lot number/address of premises as shown in the record of the Land Registry where notification(s) has/have been given 根據土地註冊處記錄已發出通知的地段號碼／處所地址	Date of notification given (DD/MM/YYYY) 通知日期(日/月/年)

(Please use separate sheets if the space of any box above is insufficient. 如上列任何方格的空間不足，請另頁說明)

- ☐ has taken reasonable steps to obtain consent of or give notification to owner(s):
已採取合理步驟以取得土地擁有人的同意或向該人發給通知。詳情如下：

Reasonable Steps to Obtain Consent of Owner(s) 取得土地擁有人的同意所採取的合理步驟

- ☐ sent request for consent to the "current land owner(s)" on _____ (DD/MM/YYYY)^{#&}
於_____ (日/月/年)向每一名「現行土地擁有人」[#]郵遞要求同意書[&]

Reasonable Steps to Give Notification to Owner(s) 向土地擁有人發出通知所採取的合理步驟

- ☐ published notices in local newspapers on _____ (DD/MM/YYYY)[&]
於_____ (日/月/年)在指定報章就申請刊登一次通知[&]
- ☐ posted notice in a prominent position on or near application site/premises on _____ (DD/MM/YYYY)[&]
於_____ (日/月/年)在申請地點／申請處所或附近的顯明位置貼出關於該申請的通知[&]
- ☐ sent notice to relevant owners' corporation(s)/owners' committee(s)/mutual aid committee(s)/management office(s) or rural committee on _____ (DD/MM/YYYY)[&]
於_____ (日/月/年)把通知寄往相關的業主立案法團/業主委員會/互助委員會或管理處，或有關係的鄉事委員會[&]

Others 其他

- ☐ others (please specify)
其他（請指明）

Note: May insert more than one 「✓」.

Information should be provided on the basis of each and every lot (if applicable) and premises (if any) in respect of the application.

註：可在多於一個方格內加上「✓」號

申請人須就申請涉及的每一地段（倘適用）及處所（倘有）分別提供資料

6. Development Proposal 擬議發展計劃

(a) Name(s) of indigenous villager(s) (if applicable) 原居民姓名（如適用）	Tang Chi Wai 鄧智慧、Tang Vincent Lok Hang 鄧樂恆、 Tang Yu Fung 鄧語鋒、Tang Ho Ming 鄧浩明、Tang Tim Chi 鄧天賜		
(b) 原居民所屬的原居鄉村 （如適用） The related indigenous village of the indigenous villager(s) (if applicable)	龍躍頭東閣圍		
(c) Proposed gross floor area 擬議總樓面面積975.45..... sq.m 平方米 <input type="checkbox"/> About 約		
(d) Proposed number of house(s) 擬議房屋幢數	5	Proposed number of storeys of each house 每幢房屋的擬議層數	3
(e) Proposed roofed over area of each house 每幢房屋的擬議上蓋面積	...65.03... sq.m 平方米	Proposed building height of each house 每幢房屋的擬議高度	...8.23... m 米
(f) Proposed use(s) of uncovered area (if any) 露天地方（倘有）的擬議用途	Circulation area for the one house 一間屋宇的通道地方 (Please illustrate on plan the total number and dimension of each car parking space, and/or location of septic tank, where applicable) (請在圖則上顯示，並註明車位總數，以及每個車位的長度和寬度及/或化糞池的位置（如適用）)		
(g) Any vehicular access to the site/subject building? 是否有車路通往地盤／有關建築物？	Yes 是 No 否	<input type="checkbox"/> There is an existing access. (please indicate the street name, where appropriate) 有一條現有車路。（請註明車路名稱(如適用)） <input type="checkbox"/> There is a proposed access. (please illustrate on plan and specify the width) 有一條擬議車路。（請在圖則顯示，並註明車路的闊度） <input checked="" type="checkbox"/>	
(h) Can the proposed house(s) be connected to public sewer? 擬議的屋宇發展能否接駁至公共污水渠？	Yes 是 <input checked="" type="checkbox"/> No 否 <input type="checkbox"/>	(Please indicate on plan the sewerage connection proposal. 請用圖則顯示接駁公共污水渠的路線) (Please indicate on plan the location of the proposed septic tank. 請用圖則顯示化糞池的位置)	

7. Impacts of Development Proposal 擬議發展計劃的影響

If necessary, please use separate sheets to indicate the proposed measures to minimise possible adverse impacts or give justifications/reasons for not providing such measures.

如需要的話，請另頁註明可盡量減少可能出現不良影響的措施，否則請提供理據/理由。

<p>Does the development proposal involve alteration of existing building? 擬議發展計劃是否包括現有建築物的改動?</p>	<p>Yes 是 <input type="checkbox"/> Please provide details 請提供詳情</p> <p>.....</p> <p>.....</p> <p>.....</p> <p>No 否 <input checked="" type="checkbox"/></p>																														
<p>Does the development proposal involve the operation on the right? 擬議發展是否涉及右列的工程?</p>	<p>Yes 是 <input type="checkbox"/> (Please indicate on site plan the boundary of concerned land/pond(s), and particulars of stream diversion, the extent of filling of land/pond(s) and/or excavation of land) (請用地盤平面圖顯示有關土地/池塘界線，以及河道改道、填塘、填土及/或挖土的細節及/或範圍)</p> <p><input type="checkbox"/> Diversion of stream 河道改道</p> <p><input type="checkbox"/> Filling of pond 填塘 Area of filling 填塘面積 sq.m 平方米 <input type="checkbox"/> About 約 Depth of filling 填塘深度 m 米 <input type="checkbox"/> About 約</p> <p><input type="checkbox"/> Filling of land 填土 Area of filling 填土面積 sq.m 平方米 <input type="checkbox"/> About 約 Depth of filling 填土厚度 m 米 <input type="checkbox"/> About 約</p> <p><input type="checkbox"/> Excavation of land 挖土 Area of excavation 挖土面積 sq.m 平方米 <input type="checkbox"/> About 約 Depth of excavation 挖土深度 m 米 <input type="checkbox"/> About 約</p> <p>No 否 <input checked="" type="checkbox"/></p>																														
<p>Would the development proposal cause any adverse impacts? 擬議發展計劃會否造成不良影響?</p>	<table border="0"> <tr> <td>On environment 對環境</td> <td>Yes 會 <input type="checkbox"/></td> <td>No 不會 <input checked="" type="checkbox"/></td> </tr> <tr> <td>On traffic 對交通</td> <td>Yes 會 <input type="checkbox"/></td> <td>No 不會 <input checked="" type="checkbox"/></td> </tr> <tr> <td>On water supply 對供水</td> <td>Yes 會 <input type="checkbox"/></td> <td>No 不會 <input checked="" type="checkbox"/></td> </tr> <tr> <td>On drainage 對排水</td> <td>Yes 會 <input type="checkbox"/></td> <td>No 不會 <input checked="" type="checkbox"/></td> </tr> <tr> <td>On slopes 對斜坡</td> <td>Yes 會 <input type="checkbox"/></td> <td>No 不會 <input checked="" type="checkbox"/></td> </tr> <tr> <td>Affected by slopes 受斜坡影響</td> <td>Yes 會 <input type="checkbox"/></td> <td>No 不會 <input checked="" type="checkbox"/></td> </tr> <tr> <td>Landscape Impact 構成景觀影響</td> <td>Yes 會 <input type="checkbox"/></td> <td>No 不會 <input checked="" type="checkbox"/></td> </tr> <tr> <td>Tree Felling 砍伐樹木</td> <td>Yes 會 <input type="checkbox"/></td> <td>No 不會 <input checked="" type="checkbox"/></td> </tr> <tr> <td>Visual Impact 構成視覺影響</td> <td>Yes 會 <input type="checkbox"/></td> <td>No 不會 <input checked="" type="checkbox"/></td> </tr> <tr> <td>Others (Please Specify) 其他 (請列明)</td> <td>Yes 會 <input type="checkbox"/></td> <td>No 不會 <input checked="" type="checkbox"/></td> </tr> </table> <p>.....</p> <p>.....</p>	On environment 對環境	Yes 會 <input type="checkbox"/>	No 不會 <input checked="" type="checkbox"/>	On traffic 對交通	Yes 會 <input type="checkbox"/>	No 不會 <input checked="" type="checkbox"/>	On water supply 對供水	Yes 會 <input type="checkbox"/>	No 不會 <input checked="" type="checkbox"/>	On drainage 對排水	Yes 會 <input type="checkbox"/>	No 不會 <input checked="" type="checkbox"/>	On slopes 對斜坡	Yes 會 <input type="checkbox"/>	No 不會 <input checked="" type="checkbox"/>	Affected by slopes 受斜坡影響	Yes 會 <input type="checkbox"/>	No 不會 <input checked="" type="checkbox"/>	Landscape Impact 構成景觀影響	Yes 會 <input type="checkbox"/>	No 不會 <input checked="" type="checkbox"/>	Tree Felling 砍伐樹木	Yes 會 <input type="checkbox"/>	No 不會 <input checked="" type="checkbox"/>	Visual Impact 構成視覺影響	Yes 會 <input type="checkbox"/>	No 不會 <input checked="" type="checkbox"/>	Others (Please Specify) 其他 (請列明)	Yes 會 <input type="checkbox"/>	No 不會 <input checked="" type="checkbox"/>
On environment 對環境	Yes 會 <input type="checkbox"/>	No 不會 <input checked="" type="checkbox"/>																													
On traffic 對交通	Yes 會 <input type="checkbox"/>	No 不會 <input checked="" type="checkbox"/>																													
On water supply 對供水	Yes 會 <input type="checkbox"/>	No 不會 <input checked="" type="checkbox"/>																													
On drainage 對排水	Yes 會 <input type="checkbox"/>	No 不會 <input checked="" type="checkbox"/>																													
On slopes 對斜坡	Yes 會 <input type="checkbox"/>	No 不會 <input checked="" type="checkbox"/>																													
Affected by slopes 受斜坡影響	Yes 會 <input type="checkbox"/>	No 不會 <input checked="" type="checkbox"/>																													
Landscape Impact 構成景觀影響	Yes 會 <input type="checkbox"/>	No 不會 <input checked="" type="checkbox"/>																													
Tree Felling 砍伐樹木	Yes 會 <input type="checkbox"/>	No 不會 <input checked="" type="checkbox"/>																													
Visual Impact 構成視覺影響	Yes 會 <input type="checkbox"/>	No 不會 <input checked="" type="checkbox"/>																													
Others (Please Specify) 其他 (請列明)	Yes 會 <input type="checkbox"/>	No 不會 <input checked="" type="checkbox"/>																													
	<p>Please state measure(s) to minimise the impact(s). For tree felling, please state the number, diameter at breast height and species of the affected trees (if possible) 請註明盡量減少影響的措施。如涉及砍伐樹木，請說明受影響樹木的數目、及胸高度的樹幹直徑及品種(倘可)</p> <p>.....</p> <p>.....</p> <p>.....</p> <p>.....</p> <p>.....</p>																														

8. Justifications 理由

The applicant is invited to provide justifications in support of the application. Use separate sheets if necessary.
現請申請人提供申請理由及支持其申請的資料。如有需要，請另頁說明。

1. 我們是粉嶺龍躍頭東閣圍的原居民，根據現行的小型屋宇政策，我們有權獲批准興建小型屋宇。
2. 龍躍頭範圍需大，但合共有五圍六村，原居民眾多，東閣圍是其中一條村，而村內可興建小型屋宇的土地不多。
3. 我們合資購入申請地點，而這亦是我們唯一的土地可供興建小型屋宇。
4. 申請地點鄰近路邊，而且附近亦有多間小型屋宇，景觀上互相協調。
5. 申請地點鄰近路邊，而且附近有小巴總站，步行只需不足一分鐘。
6. 申請位置附近過往亦有獲得批准的規劃申請。
7. 申請位置附近設有政府公共排污系統可供接駁污水。
8. 申請的位置沒有樹木，河流，現場只有破爛的臨時構築物，因此該處興建小型屋宇對附近環境沒有帶來影響。
9. 申請位置整體上各方面的條件都合適興建小型屋宇。

9. Declaration 聲明

I hereby declare that the particulars given in this application are correct and true to the best of my knowledge and belief.
本人謹此聲明，本人就這宗申請提交的資料，據本人所知及所信，均屬真實無誤。

I hereby grant a permission to the Board to copy all the materials submitted in this application and/or to upload such materials to the Board's website for browsing and downloading by the public free-of-charge at the Board's discretion.

本人現准許委員會酌情將本人就此申請所提交的所有資料複製及/或上載至委員會網站，供公眾免費瀏覽或下載。

Signature

簽署

☐ Applicant 申請人 / ☒ Authorised Agent 獲授權代理人

Pang Hing Yeun

Name in Block Letters
姓名（請以正楷填寫）Position (if applicable)
職位（如適用）

Professional Qualification(s)

專業資格

☐ Member 會員 / ☐ Fellow of 資深會員☐ HKIP 香港規劃師學會 / ☐ HKIA 香港建築師學會 /☐ HKIS 香港測量師學會 / ☐ HKIE 香港工程師學會 /☐ HKILA 香港園境師學會 / ☐ HKIUD 香港城市設計學會☐ RPP 註冊專業規劃師

Others 其他

on behalf of

代表

☐ Company 公司 / ☐ Organisation Name and Chop (if applicable) 機構名稱及蓋章（如適用）

Date 日期

29/09/2025

(DD/MM/YYYY 日/月/年)

Remark 備註

The materials submitted in this application and the Board's decision on the application would be disclosed to the public. Such materials would also be uploaded to the Board's website for browsing and free downloading by the public where the Board considers appropriate.

委員會會向公眾披露申請人所遞交的申請資料和委員會對申請所作的決定。在委員會認為合適的情況下，有關申請資料亦會上載至委員會網頁供公眾免費瀏覽及下載。

Warning 警告

Any person who knowingly or wilfully makes any statement or furnish any information in connection with this application, which is false in any material particular, shall be liable to an offence under the Crimes Ordinance.

任何人在明知或故意的情況下，就這宗申請提出在任何要項上是虛假的陳述或資料，即屬違反《刑事罪行條例》。

Statement on Personal Data 個人資料的聲明

1. The personal data submitted to the Board in this application will be used by the Secretary of the Board and Government departments for the following purposes:

委員會就這宗申請所收到的個人資料會交給委員會秘書及政府部門，以根據《城市規劃條例》及相關的城市規劃委員會規劃指引的規定作以下用途：

- (a) the processing of this application which includes making available the name of the applicant for public inspection when making available this application for public inspection; and
處理這宗申請，包括公布這宗申請供公眾查閱，同時公布申請人的姓名供公眾查閱；以及
- (b) facilitating communication between the applicant and the Secretary of the Board/Government departments.
方便申請人與委員會秘書及政府部門之間進行聯絡。

2. The personal data provided by the applicant in this application may also be disclosed to other persons for the purposes mentioned in paragraph 1 above.

申請人就這宗申請提供的個人資料，或亦會向其他人士披露，以作上述第 1 段提及的用途。

3. An applicant has a right of access and correction with respect to his/her personal data as provided under the Personal Data (Privacy) Ordinance (Cap. 486). Request for personal data access and correction should be addressed to the Secretary of the Board at 15/F, North Point Government Offices, 333 Java Road, North Point, Hong Kong.

根據《個人資料(私隱)條例》(第 486 章)的規定，申請人有權查閱及更正其個人資料。如欲查閱及更正個人資料，應向委員會秘書提出有關要求，其地址為香港北角渣華道 333 號北角政府合署 15 樓。

Gist of Application 申請摘要

(Please provide details in both English and Chinese as far as possible. This part will be circulated to relevant consultees, uploaded to the Town Planning Board's Website for browsing and free downloading by the public and available at the Planning Enquiry Counters of the Planning Department for general information.)

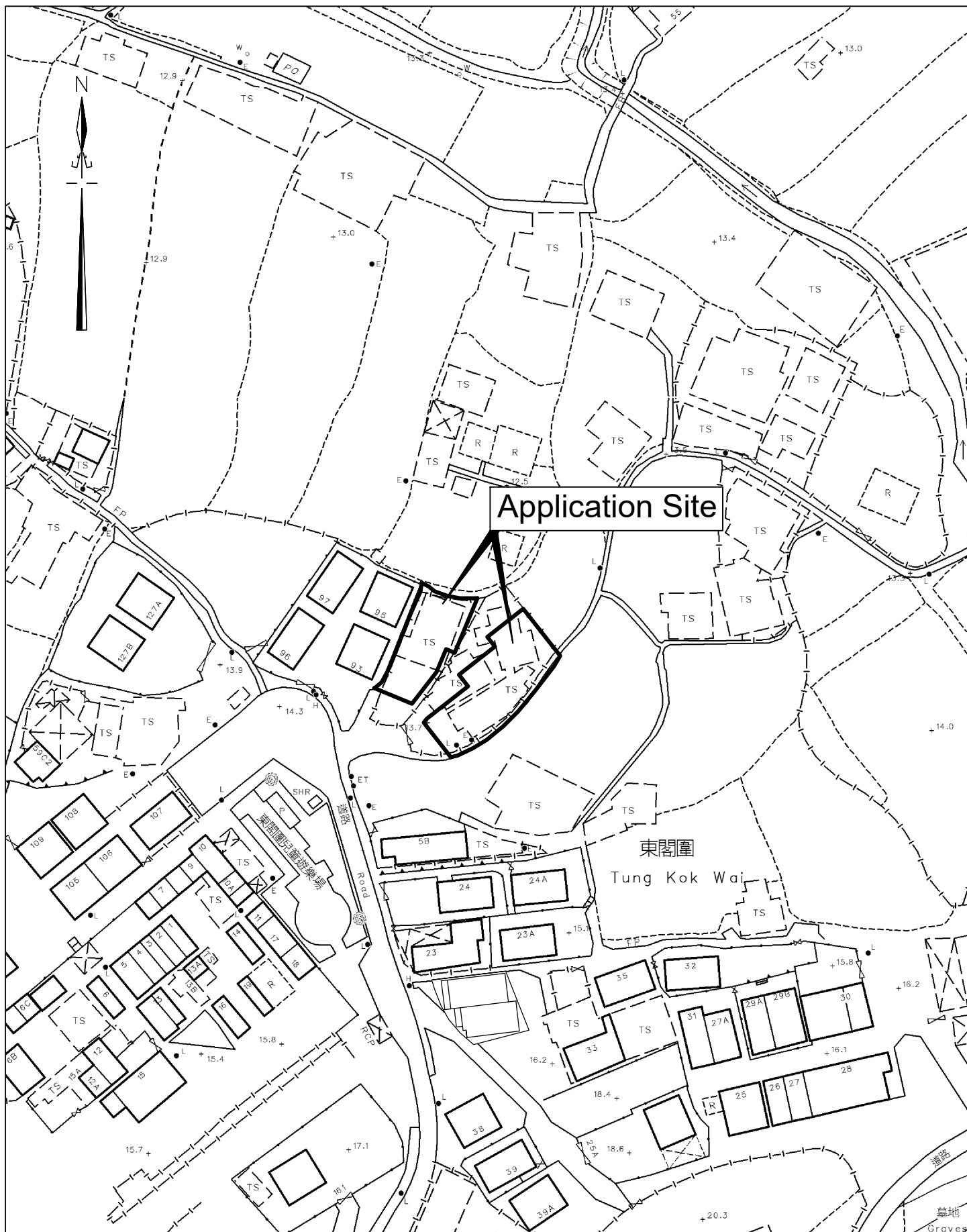
(請盡量以英文及中文填寫。此部分將會發送予相關諮詢人士、上載至城市規劃委員會網頁供公眾免費瀏覽及下載及於規劃署規劃資料查詢處供一般參閱。)

Application No. 申請編號	(For Official Use Only) (請勿填寫此欄)		
Location/address 位置／地址	Lot Nos. 966 S.A, 966 S.B, 966 S.C, 967 S.A & 967 S.B in D.D. 83, Lung Yeuk Tau, Fanling, New Territories. 新界大埔龍躍頭丈量約份第83約地段第966號A分段， 966號B分段，966號C分段，967號A分段及967號B分段		
Site area 地盤面積	566.81	sq. m 平方米	<input checked="" type="checkbox"/> About 約
	(includes Government land of 包括政府土地	sq. m 平方米	<input type="checkbox"/> About 約)
Plan 圖則	Approved Lung Yeuk Tau And Kwan Tei South Outline Zoning Plan No. S/NE-LYT/19 龍躍頭及軍地南分區計劃大綱核准圖編號 S/NE-LYT/19		
Zoning 地帶	Agriculture 農業		
Applied use/ development 申請用途／發展	New Territories Exempted House 新界豁免管制屋宇 <input checked="" type="checkbox"/> Small House 小型屋宇		
(i) Proposed Gross floor area 擬議總樓面面積	975.45	sq.m 平方米	<input type="checkbox"/> About 約
(ii) Proposed No. of house(s) 擬議房屋幢數	5		
(iii) Proposed building height/No. of storeys 建築物高度／層數	8.23	m 米	<input type="checkbox"/> (Not more than 不多於)
	3	Storeys(s) 層	

Submitted Plans, Drawings and Documents 提交的圖則、繪圖及文件		
	Chinese 中文	English 英文
Plans and Drawings 圖則及繪圖		
Master layout plan(s)/Layout plan(s) 總綱發展藍圖／布局設計圖	<input type="checkbox"/>	<input checked="" type="checkbox"/>
Block plan(s) 樓宇位置圖	<input type="checkbox"/>	<input type="checkbox"/>
Floor plan(s) 樓宇平面圖	<input type="checkbox"/>	<input type="checkbox"/>
Sectional plan(s) 截視圖	<input type="checkbox"/>	<input type="checkbox"/>
Elevation(s) 立視圖	<input type="checkbox"/>	<input type="checkbox"/>
Photomontage(s) showing the proposed development 顯示擬議發展的合成照片	<input type="checkbox"/>	<input type="checkbox"/>
Master landscape plan(s)/Landscape plan(s) 園境設計總圖／園境設計圖	<input type="checkbox"/>	<input type="checkbox"/>
Others (please specify) 其他（請註明）	<input type="checkbox"/>	<input checked="" type="checkbox"/>
Location Plan, Proposed Sewage Drainage Plan		
<hr/>		
Reports 報告書		
Planning Statement/Justifications 規劃綱領/理據	<input type="checkbox"/>	<input type="checkbox"/>
Environmental assessment (noise, air and/or water pollutions) 環境評估（噪音、空氣及／或水的污染）	<input type="checkbox"/>	<input type="checkbox"/>
Traffic impact assessment (on vehicles) 就車輛的交通影響評估	<input type="checkbox"/>	<input type="checkbox"/>
Traffic impact assessment (on pedestrians) 就行人的交通影響評估	<input type="checkbox"/>	<input type="checkbox"/>
Visual impact assessment 視覺影響評估	<input type="checkbox"/>	<input type="checkbox"/>
Landscape impact assessment 景觀影響評估	<input type="checkbox"/>	<input type="checkbox"/>
Tree Survey 樹木調查	<input type="checkbox"/>	<input type="checkbox"/>
Geotechnical impact assessment 土力影響評估	<input type="checkbox"/>	<input type="checkbox"/>
Drainage impact assessment 排水影響評估	<input type="checkbox"/>	<input type="checkbox"/>
Sewerage impact assessment 排污影響評估	<input type="checkbox"/>	<input type="checkbox"/>
Risk Assessment 風險評估	<input type="checkbox"/>	<input type="checkbox"/>
Others (please specify) 其他（請註明）	<input type="checkbox"/>	<input type="checkbox"/>
<hr/>		
<hr/>		
Note: May insert more than one 「✓」. 註：可在多於一個方格內加上「✓」號		

Note: The information in the Gist of Application above is provided by the applicant for easy reference of the general public. Under no circumstances will the Town Planning Board accept any liabilities for the use of the information nor any inaccuracies or discrepancies of the information provided. In case of doubt, reference should always be made to the submission of the applicant.

註：上述申請摘要的資料是由申請人提供以方便市民大眾參考。對於所載資料在使用上的問題及文義上的歧異，城市規劃委員會概不負責。若有任何疑問，應查閱申請人提交的文件。



Project Title :

Proposed New Territories Exempted House - Small House

Drawing Title :

Location Plan
(D.D. 83 Lot Nos. 966 S.A, 966 S.B, 966 S.C, 967 S.A & 967 S.B, Tung Kok Wai,
Lung Yeuk Tau, Fanling, N.T.)

Scale :

1 : 1000

Plan No. :

CW/83/966/LOP

Date :

25-09-2025

Survey Sheet No. :

3-SW-8D

卓 弘 測 量 服 務 公 司
CHUO WANG SURVEY SERVICES COMPANY

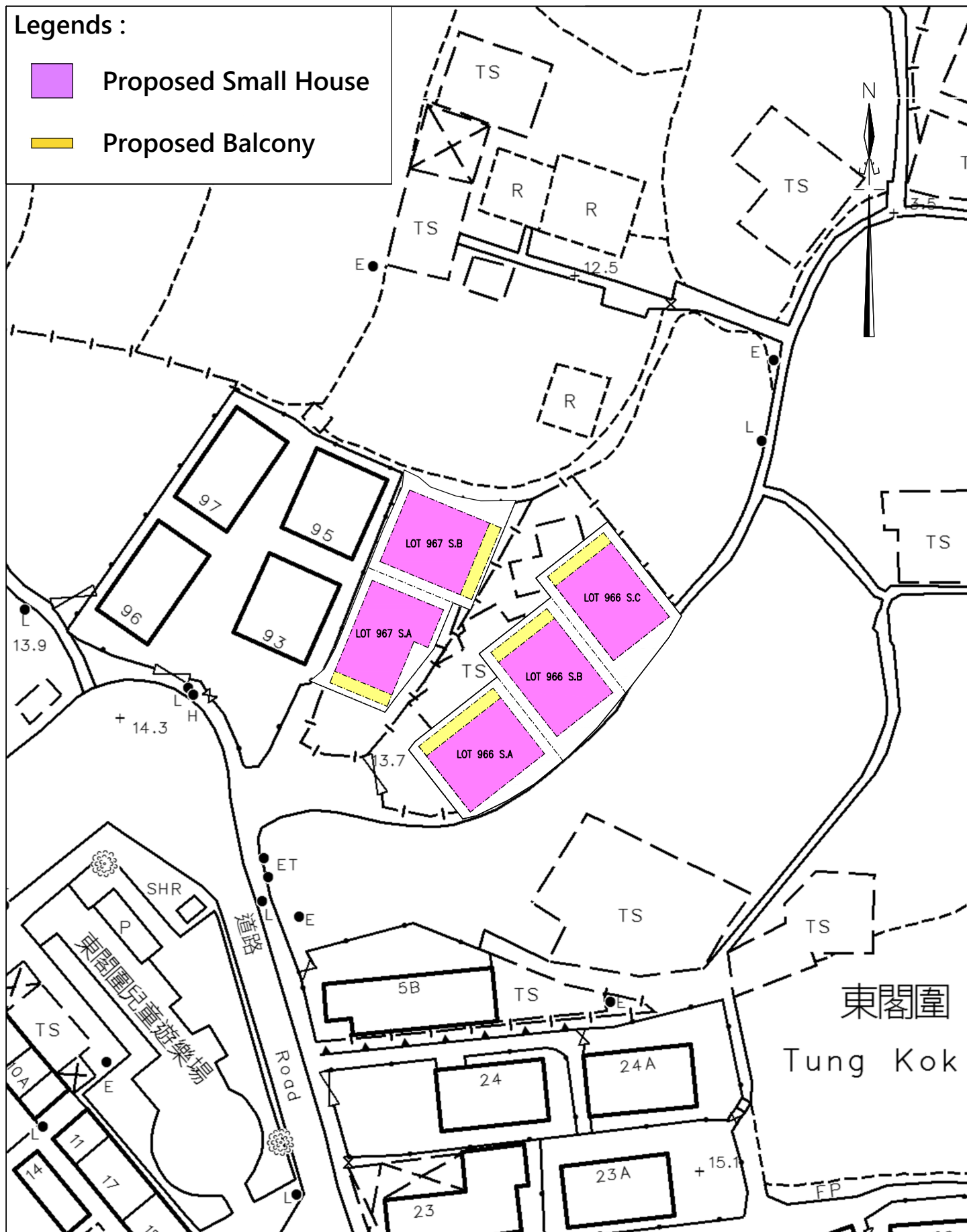
Legends :



Proposed Small House



Proposed Balcony



Project Title :

Proposed New Territories Exempted House - Small House

Scale :

1 : 500

Plan No. :

CW/83/966/SHP

Date :

25-09-2025

Survey Sheet No. :

3-SW-8D

Drawing Title :

Layout Plan

(D.D. 83 Lot Nos. 966 S.A, 966 S.B, 966 S.C, 967 S.A & 967 S.B, Tung Kok Wai, Lung Yeuk Tau, Fanling, N.T.)

卓 弘 測 量 服 務 公 司
CHUO WANG SURVEY SERVICES COMPANY

☐Urgent ☐Return receipt ☐Expand Group ☐Restricted ☐Prevent Copy

Audrey Hiu Tung SOO/PLAND

寄件者: peter pang
寄件日期: 2025年10月20日星期一 16:43
收件者: Audrey Hiu Tung SOO/PLAND
主旨: D.D. 83 Lot Nos. 966 S.A, 966 S.B, 966 S.C, 967 S.A & 967 S.B & D.D. 83 Lot Nos. 978 S.A & S.B
附件: (D.D. 83 Lot Nos. 966 S.A, 966 S.B, 966 S.C, 967 S.A & 967 S.B p.15.pdf; DD 83 Lot 978 SA & 978 SB Town Planning P.15 (1).pdf)

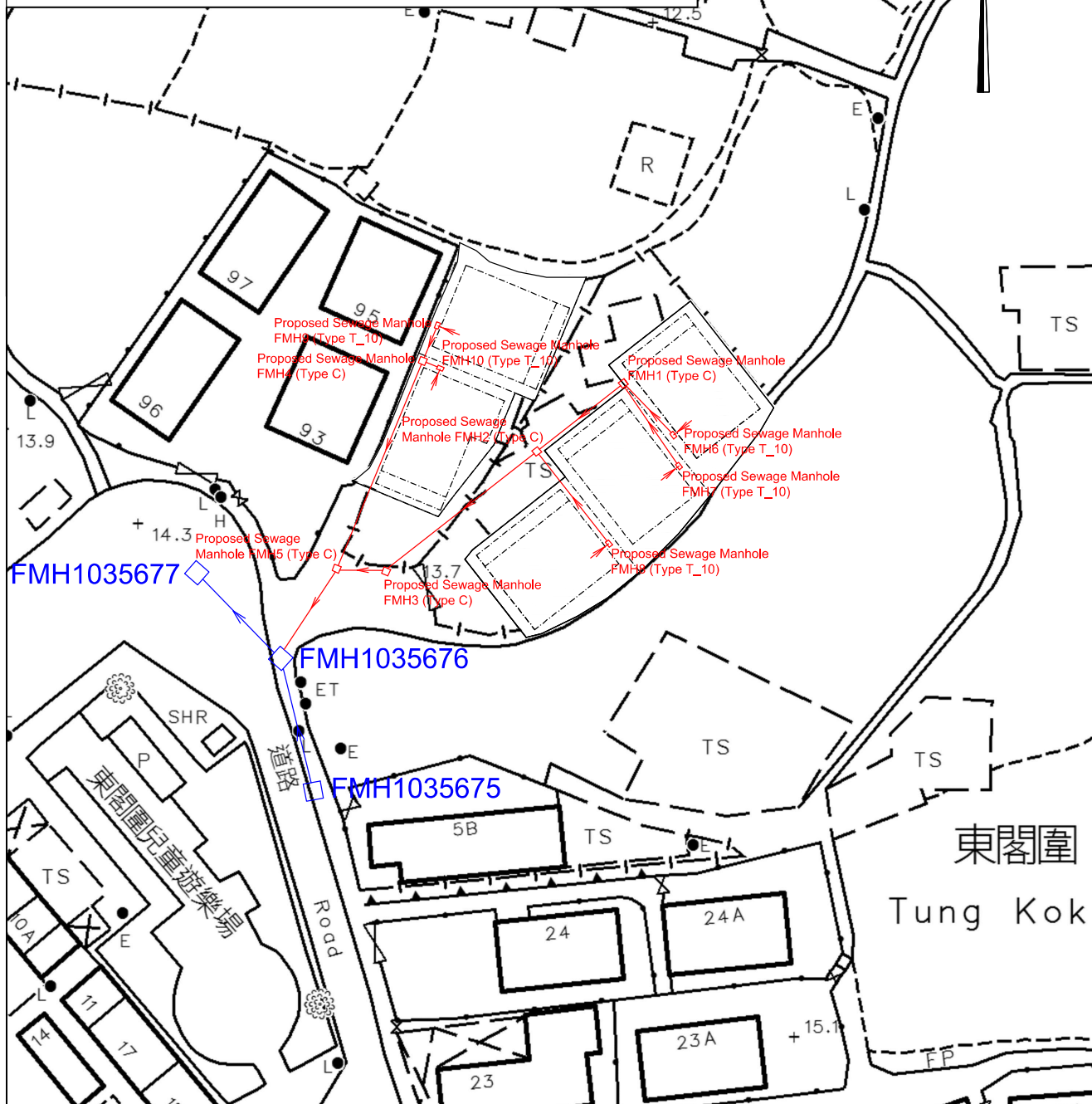
Dear Miss Soo

Please see the attachments.

Best Regards,
Miss To
Chuo Wang Survey Services Company

Legends :

- Proposed Sewage Manhole (Type C)
- Proposed Sewage Manhole (Type T_10)
- All Sewage Pipe are Proposed 150 ϕ Vitrified Polyethylene (PE100) Pipe (1 : 75)



Project Title :

Proposed New Territories Exempted House - Small House

Scale :

1 : 500

Plan No. :

CW/83/966/SWDP

Date :

25-09-2025

Survey Sheet No. :

3-SW-8D

Drawing Title :

Proposed Sewerage Plan
(D.D. 83 Lot Nos. 966 S.A, 966 S.B, 966 S.C, 967 S.A & 967 S.B, Tung Kok Wai, Lung Yeuk Tau, Fanling, N.T.)

卓弘測量服務公司
CHUO WANG SURVEY SERVICES COMPANY

Peter Pak Lun NGAN/PLAND

寄件者: pang hingyeun
寄件日期: 2025年11月27日星期四 17:18
收件者: Peter Pak Lun NGAN/PLAND
主旨: 回覆: Departmental Comments - A/NE-LYT/864
附件: Revised Form.pdf

類別: Internet Email

Dear Mr. Ngan,

We respond to the comments from the relevant department.

Comments of Drainage Services Department

Regarding the watercourse on the western boundary of Lot 967 S.A & 967 S.B, we will retain it. If necessary, we will reorganize or upgrade the watercourse to ensure it maintains good drainage functionality.

We will contact the North District Office of the Home Affairs Department to discuss the relevant matters.

Comments of Landscape Unit, Urban Design and Landscape Section, Planning Department

The tree located to the northeast of the application site is outside our boundary, but we can trim it if necessary. Additionally, there are three to four common fruit trees along the footpath to the southeast that we will remove.

At the same time, the revise form is attached record.

Thank You !

Regards,
H.Y.Pang
從 Outlook 傳送

7. Impacts of Development Proposal 擬議發展計劃的影響

If necessary, please use separate sheets to indicate the proposed measures to minimise possible adverse impacts or give justifications/reasons for not providing such measures.

如需要的話，請另頁註明可盡量減少可能出現不良影響的措施，否則請提供理據/理由。

<p>Does the development proposal involve alteration of existing building? 擬議發展計劃是否包括現有建築物的改動?</p>	<p>Yes 是 <input type="checkbox"/> Please provide details 請提供詳情 No 否 <input checked="" type="checkbox"/></p>																														
<p>Does the development proposal involve the operation on the right? 擬議發展是否涉及右列的工程?</p>	<p>Yes 是 <input type="checkbox"/> (Please indicate on site plan the boundary of concerned land/pond(s), and particulars of stream diversion, the extent of filling of land/pond(s) and/or excavation of land) (請用地盤平面圖顯示有關土地/池塘界線，以及河道改道、填塘、填土及/或挖土的細及/或範圍)</p> <p><input type="checkbox"/> Diversion of stream 河道改道</p> <p><input type="checkbox"/> Filling of pond 填塘 Area of filling 填塘面積 sq.m 平方米 <input type="checkbox"/> About 約 Depth of filling 填塘深度 m 米 <input type="checkbox"/> About 約</p> <p><input type="checkbox"/> Filling of land 填土 Area of filling 填土面積 sq.m 平方米 <input type="checkbox"/> About 約 Depth of filling 填土厚度 m 米 <input type="checkbox"/> About 約</p> <p><input type="checkbox"/> Excavation of land 挖土 Area of excavation 挖土面積 sq.m 平方米 <input type="checkbox"/> About 約 Depth of excavation 挖土深度 m 米 <input type="checkbox"/> About 約</p> <p>No 否 <input checked="" type="checkbox"/></p>																														
<p>Would the development proposal cause any adverse impacts? 擬議發展計劃會否造成不良影響?</p>	<table border="0"> <tr> <td>On environment 對環境</td> <td>Yes 會 <input type="checkbox"/></td> <td>No 不會 <input checked="" type="checkbox"/></td> </tr> <tr> <td>On traffic 對交通</td> <td>Yes 會 <input type="checkbox"/></td> <td>No 不會 <input checked="" type="checkbox"/></td> </tr> <tr> <td>On water supply 對供水</td> <td>Yes 會 <input type="checkbox"/></td> <td>No 不會 <input checked="" type="checkbox"/></td> </tr> <tr> <td>On drainage 對排水</td> <td>Yes 會 <input type="checkbox"/></td> <td>No 不會 <input checked="" type="checkbox"/></td> </tr> <tr> <td>On slopes 對斜坡</td> <td>Yes 會 <input type="checkbox"/></td> <td>No 不會 <input checked="" type="checkbox"/></td> </tr> <tr> <td>Affected by slopes 受斜坡影響</td> <td>Yes 會 <input type="checkbox"/></td> <td>No 不會 <input checked="" type="checkbox"/></td> </tr> <tr> <td>Landscape Impact 構成景觀影響</td> <td>Yes 會 <input type="checkbox"/></td> <td>No 不會 <input checked="" type="checkbox"/></td> </tr> <tr> <td>Tree Felling 砍伐樹木</td> <td>Yes 會 <input checked="" type="checkbox"/></td> <td>No 不會 <input type="checkbox"/></td> </tr> <tr> <td>Visual Impact 構成視覺影響</td> <td>Yes 會 <input type="checkbox"/></td> <td>No 不會 <input checked="" type="checkbox"/></td> </tr> <tr> <td>Others (Please Specify) 其他 (請列明)</td> <td>Yes 會 <input type="checkbox"/></td> <td>No 不會 <input checked="" type="checkbox"/></td> </tr> </table> <p>.....</p> <p>Please state measure(s) to minimise the impact(s). For tree felling, please state the number, diameter at breast height and species of the affected trees (if possible) 請註明盡量減少影響的措施。如涉及砍伐樹木，請說明受影響樹木的數目、及胸高度、樹幹直徑及品種(倘可)</p> <p>申請地點東北面的樹位於我們界線之外，如有需要我們可將其修剪，至於申請地東南面涉及三至四棵普通果樹，我們會將其斬除。</p> <p>.....</p>	On environment 對環境	Yes 會 <input type="checkbox"/>	No 不會 <input checked="" type="checkbox"/>	On traffic 對交通	Yes 會 <input type="checkbox"/>	No 不會 <input checked="" type="checkbox"/>	On water supply 對供水	Yes 會 <input type="checkbox"/>	No 不會 <input checked="" type="checkbox"/>	On drainage 對排水	Yes 會 <input type="checkbox"/>	No 不會 <input checked="" type="checkbox"/>	On slopes 對斜坡	Yes 會 <input type="checkbox"/>	No 不會 <input checked="" type="checkbox"/>	Affected by slopes 受斜坡影響	Yes 會 <input type="checkbox"/>	No 不會 <input checked="" type="checkbox"/>	Landscape Impact 構成景觀影響	Yes 會 <input type="checkbox"/>	No 不會 <input checked="" type="checkbox"/>	Tree Felling 砍伐樹木	Yes 會 <input checked="" type="checkbox"/>	No 不會 <input type="checkbox"/>	Visual Impact 構成視覺影響	Yes 會 <input type="checkbox"/>	No 不會 <input checked="" type="checkbox"/>	Others (Please Specify) 其他 (請列明)	Yes 會 <input type="checkbox"/>	No 不會 <input checked="" type="checkbox"/>
On environment 對環境	Yes 會 <input type="checkbox"/>	No 不會 <input checked="" type="checkbox"/>																													
On traffic 對交通	Yes 會 <input type="checkbox"/>	No 不會 <input checked="" type="checkbox"/>																													
On water supply 對供水	Yes 會 <input type="checkbox"/>	No 不會 <input checked="" type="checkbox"/>																													
On drainage 對排水	Yes 會 <input type="checkbox"/>	No 不會 <input checked="" type="checkbox"/>																													
On slopes 對斜坡	Yes 會 <input type="checkbox"/>	No 不會 <input checked="" type="checkbox"/>																													
Affected by slopes 受斜坡影響	Yes 會 <input type="checkbox"/>	No 不會 <input checked="" type="checkbox"/>																													
Landscape Impact 構成景觀影響	Yes 會 <input type="checkbox"/>	No 不會 <input checked="" type="checkbox"/>																													
Tree Felling 砍伐樹木	Yes 會 <input checked="" type="checkbox"/>	No 不會 <input type="checkbox"/>																													
Visual Impact 構成視覺影響	Yes 會 <input type="checkbox"/>	No 不會 <input checked="" type="checkbox"/>																													
Others (Please Specify) 其他 (請列明)	Yes 會 <input type="checkbox"/>	No 不會 <input checked="" type="checkbox"/>																													

8. Justifications 理由

The applicant is invited to provide justifications in support of the application. Use separate sheets if necessary.
現請申請人提供申請理由及支持其申請的資料。如有需要，請另頁說明。

1. 我們是粉嶺龍躍頭東閣圍的原居民，根據現行的小型屋宇政策，我們有權獲批准興建小型屋宇。
2. 龍躍頭範圍需大，但合共有五圍六村，原居民眾多，東閣圍是其中一條村，而村內可興建小型屋宇的土地不多。
3. 我們合資購入申請地點，而這亦是我們唯一的土地可供興建小型屋宇。
4. 申請地點鄰近路邊，而且附近亦有多間小型屋宇，景觀上互相協調。
5. 申請地點鄰近路邊，而且附近有小巴總站，步行只需不足一分鐘。
6. 申請位置附近過往亦有獲得批准的規劃申請。
7. 申請位置附近設有政府公共排污系統可供接駁污水。
8. 申請位置附近設有政府公共排污系統可供接駁污水。
9. 申請位置有些果樹是較早前在該處居住的居民種植，而現時現場除了果樹就只有破爛的臨時構築物，因此該處興建小型屋宇對附近環境沒有太大影響。
10. 申請位置整體上各方面的條件都合適興建小型屋宇。

**Relevant Interim Criteria for Consideration of Application for
New Territories Exempted House (NTEH)/Small House in New Territories
(promulgated on 7.9.2007)**

- (a) sympathetic consideration may be given if not less than 50% of the proposed NTEH/Small House footprint falls within the village 'environs' ('VE') of a recognised village and there is a general shortage of land in meeting the demand for Small House development in the "Village Type Development" ("V") zone of the village;
 - (b) if more than 50% of the proposed NTEH/Small House footprint is located outside the 'VE', favourable consideration could be given if not less than 50% of the proposed NTEH/Small House footprint falls within the "V" zone, provided that there is a general shortage of land in meeting the demand for Small House development in the "V" zone and the other criteria can be satisfied;
 - (c) development of NTEH/Small House with more than 50% of the footprint outside both the 'VE' and the "V" zone would normally not be approved unless under very exceptional circumstances (e.g. the application site has a building status under the lease, or approving the application could help achieve certain planning objectives such as phasing out of obnoxious but legal existing uses);
 - (d) application for NTEH/Small House with previous planning permission lapsed will be considered on its own merits. In general, proposed development which is not in line with the criteria would normally not be allowed. However, sympathetic consideration may be given if there are specific circumstances to justify the cases, such as the site is an infill site among existing NTEHs/Small Houses, the processing of the Small House grant is already at an advance stage;
 - (e) if an application site involves more than one NTEH/Small House, application of the above criteria would be on individual NTEH/Small House basis;
 - (f) the proposed development should not frustrate the planning intention of the particular zone in which the application site is located;
 - (g) the proposed development should be compatible in terms of land use, scale, design and layout, with the surrounding area/development;
 - (h) the proposed development should not encroach onto the planned road network and should not cause adverse traffic, environmental, landscape, drainage, sewerage and geotechnical impacts on the surrounding areas. Any such potential impacts should be mitigated to the satisfaction of relevant Government departments;
 - (i) the proposed development, if located within water gathering grounds, should be able to be connected to existing or planned sewerage system in the area except under very special circumstances (e.g. the application site has a building status under the lease or the applicant can demonstrate that the water quality within water gathering grounds will not be affected by the proposed development*);
 - (j) the provision of fire service installations and emergency vehicular access, if required, should be appropriate with the scale of the development and in compliance with relevant standards; and
 - (k) all other statutory or non-statutory requirements of relevant Government departments must be met. Depending on the specific land use zoning of the application site, other Town Planning Board guidelines should be observed, as appropriate.
- *i.e. the applicant can demonstrate that effluent discharge from the proposed development will be in compliance with the effluent standards as stipulated in the Water Pollution Control Ordinance Technical Memorandum.

**Similar S.16 Applications for Proposed House
(New Territories Exempted House – Small House)
within the “Agriculture” Zone in the Vicinity of the Application Site
on the Approved Lung Yeuk Tau and Kwan Tei South OZP No. S/NE-LYT/19**

Approved Applications

Application No.	Uses/ Development	Date of Consideration
A/NE-LYT/247	Proposed House (New Territories Exempted House (NTEH) – Small House)	11.10.2002
A/NE-LYT/252	Proposed House (NTEH – Small House)	22.11.2002
A/NE-LYT/286 ^[1]	Proposed House (NTEH – Small House)	10.9.2004
A/NE-LYT/289 ^[2]	Proposed House (NTEH – Small House)	3.12.2004
A/NE-LYT/310	Proposed House (NTEH – Small House)	28.10.2005
A/NE-LYT/311	Proposed House (NTEH – Small House)	28.10.2005
A/NE-LYT/312	Proposed House (NTEH – Small House)	28.10.2005
A/NE-LYT/316	Proposed House (NTEH – Small House)	13.1.2006
A/NE-LYT/332	Proposed House (NTEH – Small House)	16.6.2006
A/NE-LYT/366 ^[3]	Proposed House (NTEH – Small House)	28.9.2007
A/NE-LYT/386 ^[1]	Proposed House (NTEH – Small House)	23.1.2009
A/NE-LYT/491 ^[2]	Proposed House (NTEH – Small House)	5.10.2012
A/NE-LYT/492 ^[3]	Proposed House (NTEH – Small House)	19.10.2012

Remarks

^[1] Applications No. A/NE-LYT/286 and A/NE-LYT/386 are at the same site.

^[2] Applications No. A/NE-LYT/289 and A/NE-LYT/491 are at the same site.

^[3] Applications No. A/NE-LYT/366 and A/NE-LYT/492 are at the same site.

Rejected Application

Application No.	Uses/Developments	Date of Consideration	Rejection Reasons
A/NE-LYT/398	Proposed House (NTEH – Small House)	21.8.2009	R1 & R2

Rejection Reasons

- R1 The proposed development did not comply with the Interim Criteria for assessing planning application for NTEH/Small House development as the application site fell entirely outside the “Village Type Development” zone and village ‘environs’ of a recognised village. There was no exceptional circumstances to merit special consideration of the application.
- R2 The approval of the application would set an undesirable precedent for other similar applications within the “Agriculture” zone. The cumulative impacts of approving such application would result in adverse traffic impact of the area.

Government Departments' General Comments

1. Land Administration

Comments of the District Lands Officer/North, Lands Department (DLO/N, LandsD):

- the application site (the Site) falls within the village 'environs' ('VE') of Lung Yeuk Tau Wing Ning Wai, Wing Ning Tsuen, Tung Kok Wai, Ma Wat Tsuen, Ma Wat Wai, Tsz Tong Tsuen and Lo Wai;
- all the Small House applications submitted by the current applicants had been rejected. All the applicants claimed themselves as the indigenous villagers of Lung Yeuk Tau, Fanling Heung. Their eligibilities for Small House grant are yet to be ascertained;
- the Site is Old Schedule Agricultural Lots held under Block Government Lease; and
- Lots 966 S.A, 966 S.B and 966 S.C in D.D. 83 are covered by Modification of Tenancy (MOT) No. 33094 and Letter of Approval (L of A) No. L1218, whilst Lots 967 S.A and 967 S.B. in D.D. 83 are covered by MOT No. 38430 and L of A No. 5386. Besides, the Site is currently not covered by Building Licence.

2. Traffic

Comments of the Commissioner for Transport (C for T):

- no objection to the application from traffic engineering perspective;
- the application only involves construction of five Small Houses at the Site, she considers that the application could be tolerated on traffic ground;
- though additional traffic generated by the proposed development is not significant, the permission of developments outside the "Village Type Development" ("V") zone will set an undesirable precedent case for similar applications in the future. The resulting cumulative adverse traffic impact has to be reviewed on case-by-case basis in the future; and
- her advisory comments are at **Appendix V**.

Comments of the Chief Highway Engineer/New Territories East, Highways Department (CHE/NTE, HyD):

- no comment on the application from highways maintenance perspective; and
- his advisory comments are at **Appendix V**.

3. Environment

Comments of the Director of Environmental Protection (DEP):

- no in-principle objection to the application provided that the applicants will provide adequate sewer connection for disposal of sewage from the Small Houses to the existing public sewer at their own costs and reserve adequate land for the sewer connection; and

- his advisory comments are at **Appendix V**.

4. **Drainage**

Comments of the Chief Engineer/Mainland North, Drainage Services Department (CE/MN, DSD):

- no objection to the application from public drainage perspective; and
- her advisory comments are at **Appendix V**.

5. **Fire Safety**

Comments of the Director of Fire Services (D of FS):

- no objection in principle to the application at this stage provided that the proposed Small Houses would not encroach on any existing Emergency Vehicular Access (EVA) or planned EVA under application in accordance with LandsD's record; and
- his advisory comments are at **Appendix V**.

6. **Landscape**

Comments of the Chief Town Planner/Urban Design and Landscape, Planning Department (CTP/UD&L, PlanD):

- no adverse comment on the application from landscape planning perspective;
- the Site is located in an area of rural landscape character comprising village houses/domestic structures, active/fallow farmlands, vacant land and tree clusters and vegetated areas. The proposed development is considered not incompatible with the surrounding environments;
- based on the site visit conducted on 4.11.2025, the Site is fenced-off, largely hard-paved, partly occupied by temporary structures, and covered by vegetated areas at the eastern portion (**Plans A-4a** and **A-4b**). Significant adverse landscape impact within the Site is not anticipated; and
- her advisory comments are at **Appendix V**.

7. **Agriculture**

Comments of the Director of Agriculture, Fisheries and Conservation (DAFC):

- does not support the application from agricultural perspective as the Site possesses potential for agricultural rehabilitation. There are agricultural activities in the vicinity, and agricultural infrastructures such as road access and water source are also available. The Site could be used for agricultural activities such as open-field cultivation, greenhouses, plant nurseries, etc.

8. Water Supplies

Comments of the Chief Engineer/Construction, Water Supplies Department (CE/C, WSD):

- no objection to the application; and
- his advisory comments are at **Appendix V**.

9. Demand and Supply of Small House Sites

According to the DLO/N, LandsD's records, the total number of outstanding Small House applications for Lung Yeuk Tau village cluster is 102 while 10-year Small House demand forecast for the same village is 585. According to the latest estimate by PlanD, about 10.26ha (equivalent to about 409 Small House sites) of land are available within the "V" zone of Lung Yeuk Tau village cluster for Small House development. There is insufficient land in the "V" zone of Lung Yeuk Tau village cluster to meet the future demand of land for Small House development (i.e. about 17.2ha of land which is equivalent to 687 Small House sites).

10. Other Departments

The following government departments have no objection to/no comment on the application:

- (a) District Officer (North), Home Affairs Department (DO(N), HAD);
- (b) Director of Electrical and Mechanical Services (DEMS); and
- (c) Project Manager (North), Civil Engineering and Development Department (PM(N), CEDD).

Recommended Advisory Clauses

- (a) to note the comments of the Commissioner for Transport (C for T) that the local village access leading to the application site (the Site) from Sha Tau Kok Road – Lung Yeuk Tau is not managed by the Transport Department (TD);
- (b) to note the comments of the Chief Highway Engineer/New Territories East, Highways Department (CHE/NTE, HyD) that:
 - (i) the proposed access arrangement should be commented by TD;
 - (ii) HyD is not/shall not be responsible for the maintenance of any access connecting the Site and the nearby public roads; and
 - (iii) adequate drainage measures should be provided to prevent surface water running from the Site to the nearby public roads and drains;
- (c) to note the comments of the Director of Environmental Protection (DEP) that public sewage connection is available in the vicinity of the Site and the applicants shall obtain the written consent(s) from the adjacent lot owner(s) and/or the Lands Department (LandsD) for laying and maintaining sewers, if any, may be required;
- (d) to note the comments of the Chief Engineer/Mainland North, Drainage Services Department (CE/MN, DSD) that:
 - (i) the existing watercourse at the western boundary of Lot 967 S.A and 967 S.B in D.D 83 shall be maintained all the time;
 - (ii) there is no DSD's stormwater system in the vicinity of the Site. The applicants shall provide adequate stormwater drainage collection and disposal facilities to deal with the surface runoff of the Site or the same flowing on to the Site from the adjacent areas. The stormwater drainage facilities to be completed under the proposed development (whether within private lots or Government Land) shall be solely maintained by the applicants and the successive owners of the proposed development at their own resources; and
 - (iii) the Site is within an area where connection to existing public sewerage network is available in the vicinity. Should the applicants choose to connect their proposed sewerage systems to DSD's networks, they shall furnish her office with the connection proposal for agreement. Upon DSD's agreement, the applicants shall submit a duly completed Form HBP1 with a cross cheque covering the technical audit fee and a plan showing the details of the proposed connection works to her office for formal application for the required connection. Upon acceptance of the connection application, the applicants shall carry out the proposed connection works in accordance with DSD Standard Drawings at the resources of the applicant. The Environmental Protection Department should be consulted regarding the sewage treatment/disposal facilities for the proposed development;
- (e) to note the comments of the Director of Fire Services (D of FS) that the applicants should observe 'New Territories Exempted Houses – A Guide to Fire Safety Requirements' which is administrated by LandsD. Detailed fire safety requirements will be formulated upon receipt of formal application via LandsD;

- (f) to note the comments of the Chief Town Planner/Urban Design and Landscape, Planning Department (CTP/UD&L, PlanD) that approval of the application does not imply approval of tree works such as pruning, transplanting, felling and compensatory/new tree planting. The applicants are reminded to seek approval for any proposed tree works from relevant department(s) prior to commencement of the works;
- (g) to note the comments of the Chief Engineer/Construction, Water Supplies Department (CE/C, WSD) that:
 - (i) for provision of water supply to the proposed development, the applicants may need to extend their inside services to the nearest suitable government water mains for connection; and
 - (ii) the applicants shall resolve any land matter (such as private lots) associated with the provision of water supply and shall be responsible for the construction, operation and maintenance of the inside services within the private lots to WSD's standard; and
- (h) to note that the permission is only given to the development under application. If provision of an access road is required for the proposed developments, the applicants should ensure that such access road (including any necessary filling/excavation of land) complies with the provisions of the relevant statutory plan and obtain planning permissions from the Town Planning Board where required before carrying out the road works.

致城市規劃委員會秘書：

專人送遞或郵遞：香港北角渣華道 333 號北角政府合署 15 樓

傳真：2877 0245 或 2522 8426

電郵：tpbpd@pland.gov.hk

To : Secretary, Town Planning Board

By hand or post : 15/F, North Point Government Offices, 333 Java Road, North Point, Hong Kong


By Fax : 2877 0245 or 2522 8426

By e-mail : tpbpd@pland.gov.hk

有關的規劃申請編號 The application no. to which the comment relates
A/NE-LYT/864

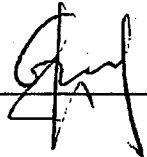
意見詳情 (如有需要，請另頁說明)

Details of the Comment (use separate sheet if necessary)



「提意見人」姓名/名稱 Name of person/company making this comment 侯志強

簽署 Signature



日期 Date

2025.10.24

致城市規劃委員會秘書：

專人送遞或郵遞：香港北角渣華道 333 號北角政府合署 15 樓

傳真：2877 0245 或 2522 8426

電郵：tpbpd@pland.gov.hk

2

To : Secretary, Town Planning Board

By hand or post : 15/F, North Point Government Offices, 333 Java Road, North Point, Hong Kong

By Fax : 2877 0245 or 2522 8426

By e-mail : tpbpd@pland.gov.hk

有關的規劃申請編號 The application no. to which the comment relates

A/NE-LYT/864

意見詳情 (如有需要，請另頁說明)


Details of the Comment (use separate sheet if necessary)

沒有意見

「提意見人」姓名/名稱 Name of person/company making this comment

龍昌區議員 葉英成

簽署 Signature



日期 Date

28-10-2025

☐Urgent ☐Return receipt ☐Expand Group ☐Restricted ☐Prevent Copy

3

tpbpd/PLAND

寄件者: [REDACTED]
寄件日期: 2025年11月06日星期四 1:48
收件者: tpbpd/PLAND
主旨: A/NE-LYT/864 and 865 DD 83 Tung Kok Wai, Lung Yeuk Tau
類別: Internet Email

A/NE-LYT/864

Lots 966 S.A, 966 S.B, 966 S.C, 967 S.A and 967 S.B in D.D. 83, Tung Kok Wai, Lung Yeuk Tau

Site area: About 566.81sq.m

Zoning: "Agriculture"

Applied development: 5 NET Houses

A/NE-LYT/865

Lots 978 S.A and 978 S.B in D.D. 83, Tung Kok Wai, Lung Yeuk Tau

Site area: About 183.51sq.m

Zoning: "Agriculture"

Applied development: 25 NET Houses

Dear TPB Members,

The applications should be considered together.

Strong Objections. The previous approvals were over a decade ago and have long lapsed.

Since then there has been a policy review with regard to the development of small houses outside the village environs.

2023 - Land is still available within the "Village Type Development" ("V") zone of Lung Yeuk Tau village cluster which is primarily intended for Small House development.

In addition, there is the issue that these houses are exempt from building regulations. Yesterday a worker was killed during the redevelopment of a village house. This is just the latest in a series of

☐Urgent ☐Return receipt ☐Expand Group ☐Restricted ☐Prevent Copy

similar incidents. While nothing can be done about the quality of existing village houses, further development that can be prevented, should be.

Parking is also an issue. Unlike private villa development where car ports are provided on the ground floor, village houses depend on parking outside the footprint. It is clear from the plans that there would not be enough room to park the inevitable additional vehicles that would encourage parking on roads and GL.

The applications should be rejected.

Mary Mulvihill