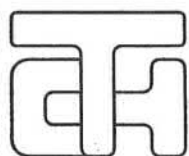


Location Plan of Proposed Septic Tank on Government Land in D.D. 209

Appendix F



SCALE



T.H. & ASSOCIATES LIMITED
(陳德慶測量有限公司)

Approved By

T.H.CHAN (ALS, MHKIS, RPS(LS))
Authorized Land Surveyor

Tel:

Fax:

e-mail:

Survey Sheet No.: 8-NW-21A/B

Plan No.: TP/209/GL-Stank

Date: 29/09/2025

參考編號
REFERENCE No.

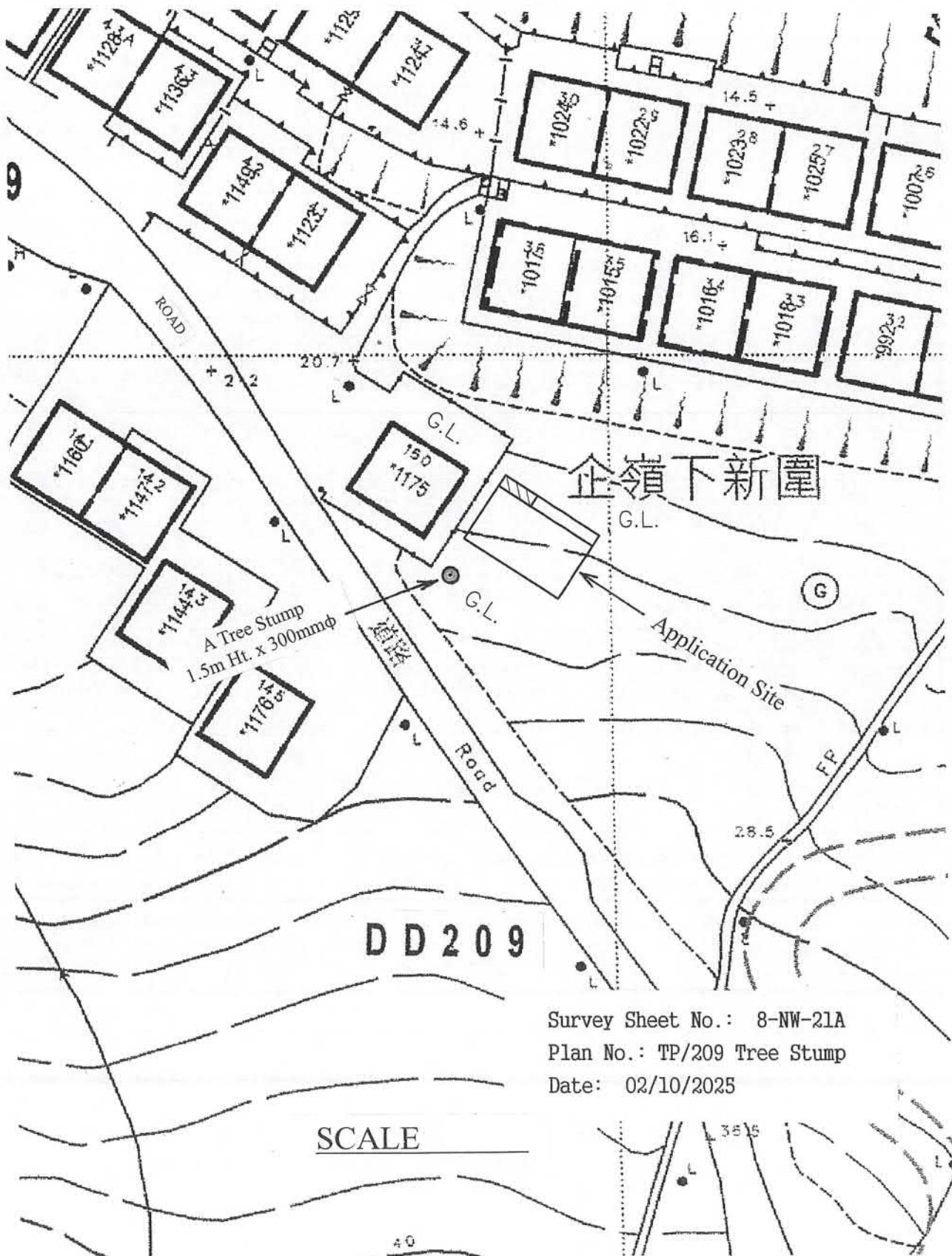
A/NE-SSH/166

繪圖 DRAWING A-1

(來源：申請人建議書)
(SOURCE: APPLICANT'S SUBMISSION PLAN)

Location Plan of A Tree Stump
on Government Land in D.D. 209

Appendix G

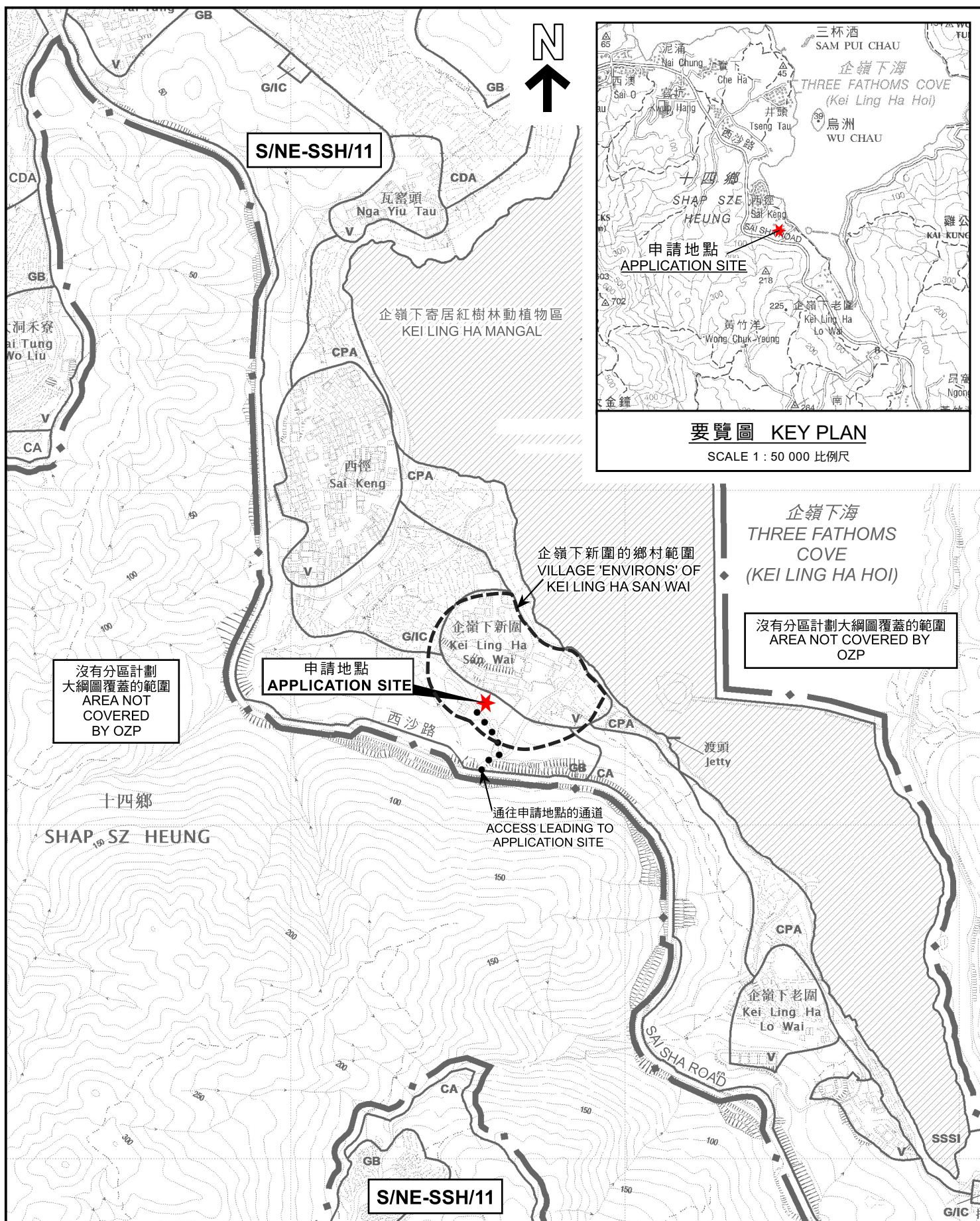


參考編號
REFERENCE No.

A/NE-SSH/166

繪圖 DRAWING A-2

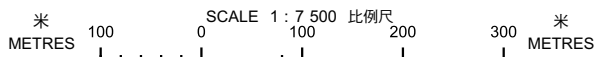
(來源：申請人建議書)
(SOURCE: APPLICANT'S SUBMISSION PLAN)



位置圖 LOCATION PLAN

本摘要圖於2025年12月11日擬備，
所根據的資料為於2015年10月6日
核准的分區計劃大綱圖編號S/NE-SSH/11
EXTRACT PLAN PREPARED ON 11.12.2025
BASED ON OUTLINE ZONING PLAN
No. S/NE-SSH/11 APPROVED ON 6.10.2015

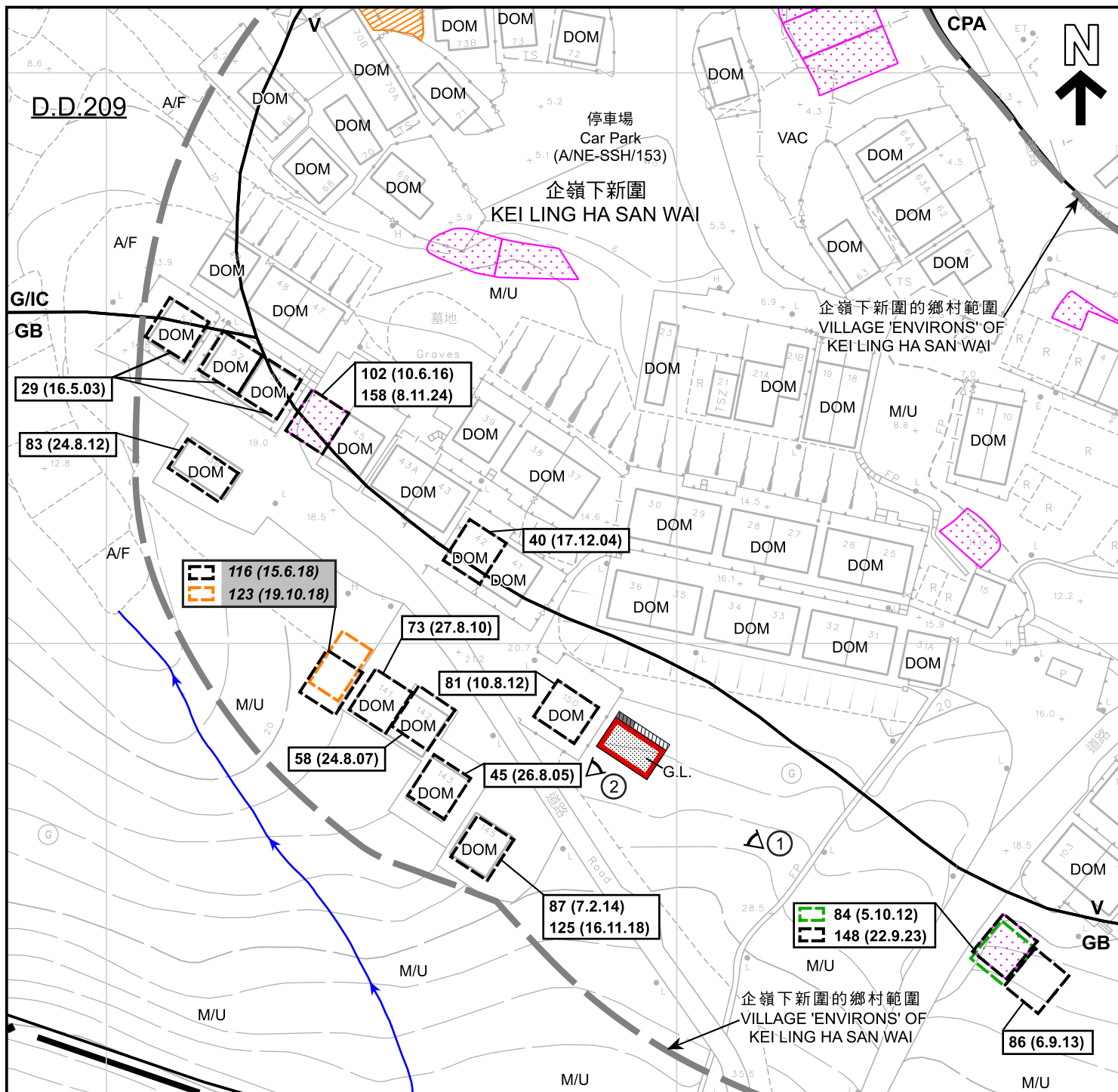
擬議屋宇（新界豁免管制屋宇-小型屋宇）
新界西貢北企嶺下新圍丈量約份第209約的政府土地
PROPOSED HOUSE
(NEW TERRITORIES EXEMPTED HOUSE - SMALL HOUSE)
GOVERNMENT LAND IN D.D. 209, KEI LING HA SAN WAI,
SAI KUNG NORTH, NEW TERRITORIES



規劃署
Planning Department

參考編號
REFERENCE No.
A/NE-SSH/166

PLAN
A-1



圖例 LEGEND

- 申請地點 (界線只作識別用)
APPLICATION SITE
(BOUNDARY FOR IDENTIFICATION
PURPOSE ONLY)
- 擬議屋宇
PROPOSED HOUSE
- 擬議露台
PROPOSED BALCONY
- 化糞池
SEPTIC TANK
- G.L. 政府土地
GOVERNMENT LAND
- ① 實地照片的觀景點
VIEWING POINT OF SITE PHOTO

- 獲地政處批准的小型屋宇批地/
重建新界豁免管制屋宇申請
SMALL HOUSE GRANT/
NTEH REDEVELOPMENT APPLICATION
APPROVED BY DLO
- 正在處理中的小型屋宇批地申請
SMALL HOUSE GRANT APPLICATION
BEING PROCESSED
- V 鄉村式發展
VILLAGE TYPE DEVELOPMENT
- G/IC 政府、機構或社區
GOVERNMENT, INSTITUTION
OR COMMUNITY
- GB 綠化地帶
GREEN BELT

- CPA 海岸保護區
COASTAL PROTECTION AREA
- A/F 休耕農地
FALLOW AGRICULTURAL LAND
- DOM 住用構築物
DOMESTIC STRUCTURE
- M/U 荒地
UNUSED LAND
- VAC 空置
VACANT

- 河道
STREAM COURSE
- 獲批准的申請
APPROVED APPLICATION
- 被拒絕的申請
REJECTED APPLICATION
- 會議日期
DATE OF MEETING
- 申請編號
APPLICATION NUMBER

註釋 Note :

- (1) 2025年11月18日勘测的土地用途
Land uses shown on this plan are in accordance with the land use survey
conducted by the Planning Department on 18.11.2025

平面圖 SITE PLAN

本摘要圖於2025年12月22日擬備，
所根據的資料為測量圖編號
8-NW-21A、B、C及D
EXTRACT PLAN PREPARED ON 22.12.2025
BASED ON SURVEY SHEETS No.
8-NW-21A, B, C & D

擬議屋宇 (新界豁免管制屋宇-小型屋宇)
新界西貢北企嶺下新圍丈量約份第209約的政府土地
PROPOSED HOUSE
(NEW TERRITORIES EXEMPTED HOUSE - SMALL HOUSE)
GOVERNMENT LAND IN D.D. 209, KEI LING HA SAN WAI,
SAI KUNG NORTH, NEW TERRITORIES

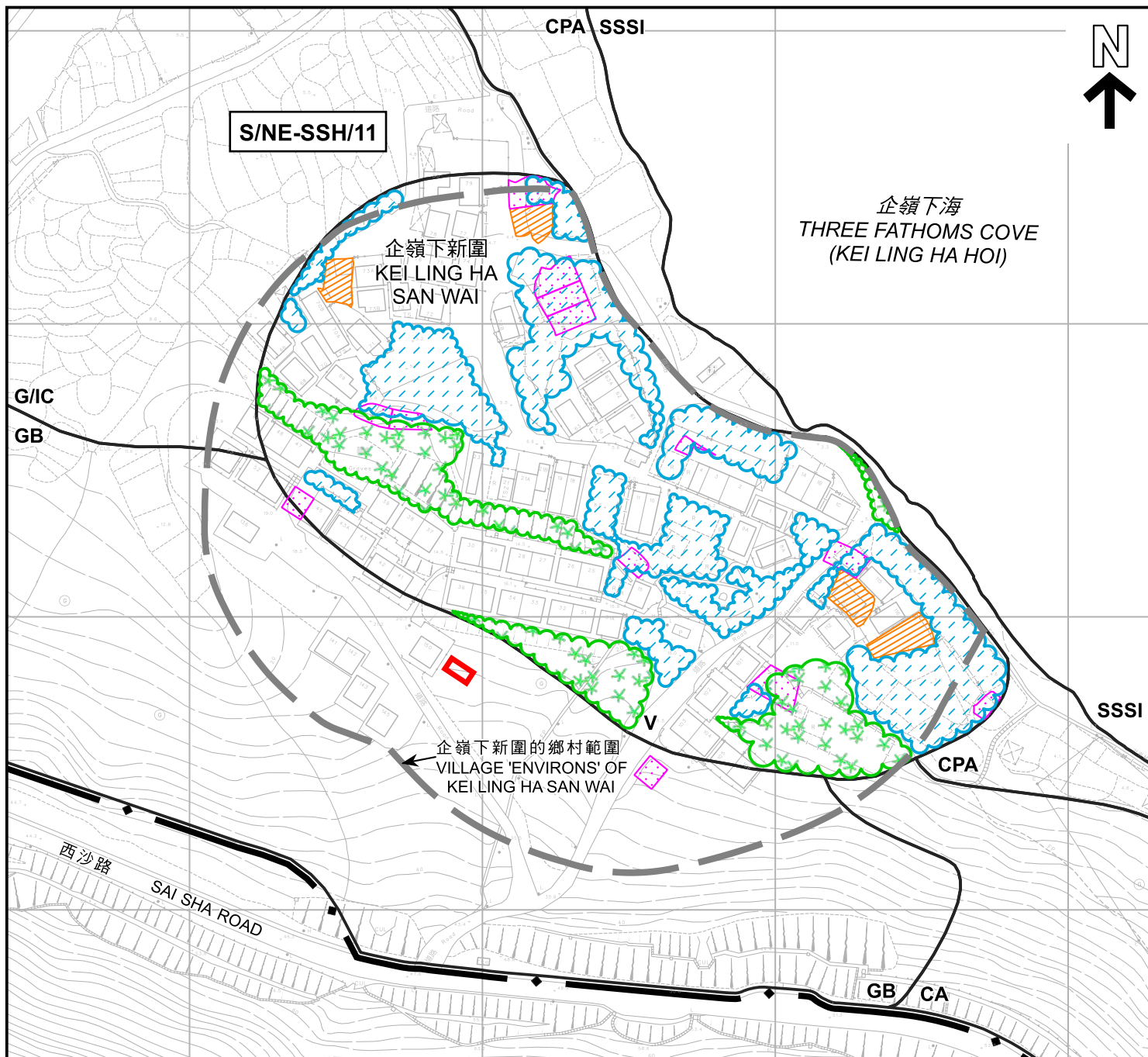
米 20 0 20 40 米
METRES SCALE 1 : 1 000 比例尺



規劃署
Planning Department

參考編號
REFERENCE No.
A/NE-SSH/166

圖 PLAN
A-2a



圖例 LEGEND

- 申請地點 (界線只作識別用)
APPLICATION SITE
(BOUNDARY FOR IDENTIFICATION
PURPOSE ONLY)
- V** 鄉村式發展
VILLAGE TYPE DEVELOPMENT
- G/IC** 政府、機構或社區
GOVERNMENT, INSTITUTION
OR COMMUNITY
- GB** 綠化地帶
GREEN BELT
- CA** 自然保育區
CONSERVATION AREA
- CPA** 海岸保護區
COASTAL PROTECTION AREA

- SSSI** 具特殊科學價值地點
SITE OF SPECIAL SCIENTIFIC
INTEREST
- ✻ 樹群/斜坡
TREE / SLOPE
- ☁ 可用於發展小型屋宇的土地
(根據規劃署的估計)
CLUSTER LAND AVAILABLE FOR
SMALL HOUSE DEVELOPMENT
(BASED ON PLAND'S ESTIMATE)
- 獲地政處批准的小型屋宇批地/
重建新界豁免管制屋宇申請
SMALL HOUSE GRANT/
NTEH REDEVELOPMENT APPLICATION
APPROVED BY DLO
- 正在處理中的小型屋宇批地申請
SMALL HOUSE GRANT APPLICATION
BEING PROCESSED

沒有分區計劃
大綱圖覆蓋的範圍
AREA NOT
COVERED
BY OZP

本摘要圖於2025年12月23日擬備，
所根據的資料為測量圖編號
8-NW-21A、B、C及D
EXTRACT PLAN PREPARED ON 23.12.2025
BASED ON SURVEY SHEETS No.
8-NW-21A, B, C & D

在「鄉村式發展」地帶內預計可供發展小型屋宇的土地數量 ESTIMATED AMOUNT OF LAND AVAILABLE FOR SMALL HOUSE DEVELOPMENT WITHIN THE "V" ZONE

擬議屋宇 (新界豁免管制屋宇-小型屋宇)
PROPOSED HOUSE
(NEW TERRITORIES EXEMPTED HOUSE - SMALL HOUSE)
GOVERNMENT LAND IN D.D. 209, KEI LING HA SAN WAI,
SAI KUNG NORTH, NEW TERRITORIES

米 40 0 40 80 米
METRES SCALE 1 : 2 000 比例尺



規劃署
Planning Department

參考編號
REFERENCE No.
A/NE-SSH/166

圖 PLAN
A-2b



圖例 LEGEND

 申請地點 (界線只作識別用)
APPLICATION SITE
(BOUNDARY FOR IDENTIFICATION
PURPOSE ONLY)

本摘要圖於2025年12月11日擬備，
所根據的資料為地政總署
於TDOP系列的正射影像圖
EXTRACT PLAN PREPARED ON 11.12.2025
BASED ON ORTHOPHOTO IN TDOP SERIES
BY LANDS DEPARTMENT

航攝照片 AERIAL PHOTO

擬議屋宇 (新界豁免管制屋宇-小型屋宇)
新界西貢北企嶺下新圍丈量約份第209約的政府土地
PROPOSED HOUSE
(NEW TERRITORIES EXEMPTED HOUSE - SMALL HOUSE)
GOVERNMENT LAND IN D.D. 209, KEI LING HA SAN WAI,
SAI KUNG NORTH, NEW TERRITORIES



規劃署
Planning Department

參考編號
REFERENCE No.
A/NE-SSH/166

圖 PLAN
A-3



申請地點界線只作識別用
APPLICATION SITE BOUNDARY FOR IDENTIFICATION PURPOSE ONLY

實地照片 SITE PHOTOS

本圖於2025年12月11日擬備，所根據的資料為攝於2025年11月18日的實地照片
PLAN PREPARED ON 11.12.2025 BASED ON SITE PHOTOS TAKEN ON 18.11.2025

擬議屋宇（新界豁免管制屋宇-小型屋宇）
新界西貢北企嶺下新圍丈量約份第209約的政府土地
PROPOSED HOUSE
(NEW TERRITORIES EXEMPTED HOUSE - SMALL HOUSE)
GOVERNMENT LAND IN D.D. 209, KEI LING HA SAN WAI,
SAI KUNG NORTH, NEW TERRITORIES



規劃署
Planning Department

參考編號
REFERENCE No.
A/NE-SSH/166

圖 PLAN
A-4