


本摘要圖於 2025 年 7 月 10 日 擬備，所  
根據的資料為測量圖編號  
2-SW-18A, 2-SW-18B

Extract Plan prepared on 10.7.2025 is based  
on Survey No.  
2-SW-18A, 2-SW-18B

### 位置圖 Location Plan



本摘要圖由城市規劃委員會  
法定規劃綜合網站 3 匯出。  
This Extract Plan was exported  
by the Town Planning Board  
Statutory Planning Portal 3.

參考編號  
REFERENCE No.

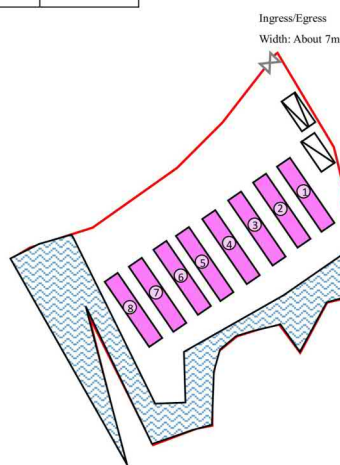
圖 PLAN

參考編號  
REFERENCE No.  
A/YL-LFS/586

繪圖 DRAWING  
A-1

(摘錄自申請人於 2. 12. 2025 呈交的申請書)  
(Extract from Applicant's  
Submission of 2.12.2025)

Proposed Structures Details					
	Structures	Gross Floor Area(GFA)	Height (Not Exceeding)	Storey	Proposed/ Existing
1	Ancillary Storage	About 12.19m x 2.44m = 77m <sup>2</sup>	3m	1	Proposed Structure
2	Ancillary Storage	About 12.19m x 2.44m = 77m <sup>2</sup>	3m	1	Proposed Structure
3	Ancillary Storage	About 12.19m x 2.44m = 77m <sup>2</sup>	3m	1	Proposed Structure
4	Animal Boarding Establishment	About 12.19m x 2.44m = 77m <sup>2</sup>	3m	1	Proposed Structure
5	Animal Boarding Establishment	About 12.19m x 2.44m = 77m <sup>2</sup>	3m	1	Proposed Structure
6	Animal Boarding Establishment	About 12.19m x 2.44m = 77m <sup>2</sup>	3m	1	Proposed Structure
7	Ancillary Clinic for Dog	About 12.19m x 2.44m = 77m <sup>2</sup>	3m	1	Proposed Structure
8	Ancillary Staff Lounge	About 12.19m x 2.44m = 77m <sup>2</sup>	3m	1	Proposed Structure
	Private Car Parking Space	5.5m x 2.5m	N/A	N/A	N/A
	LGV Parking Space	6m x 2.5m	N/A	N/A	N/A







Project 項目名稱：  
臨時動物寄養所連附屬設施

Drawing Title 圖目：  
Proposed Layout Plan

Location：  
D.D. 129 Lot 349

Legend:

-  Proposed Structure
-  Private Car Parking Space
-  LGV Parking Space
-  Slope Area

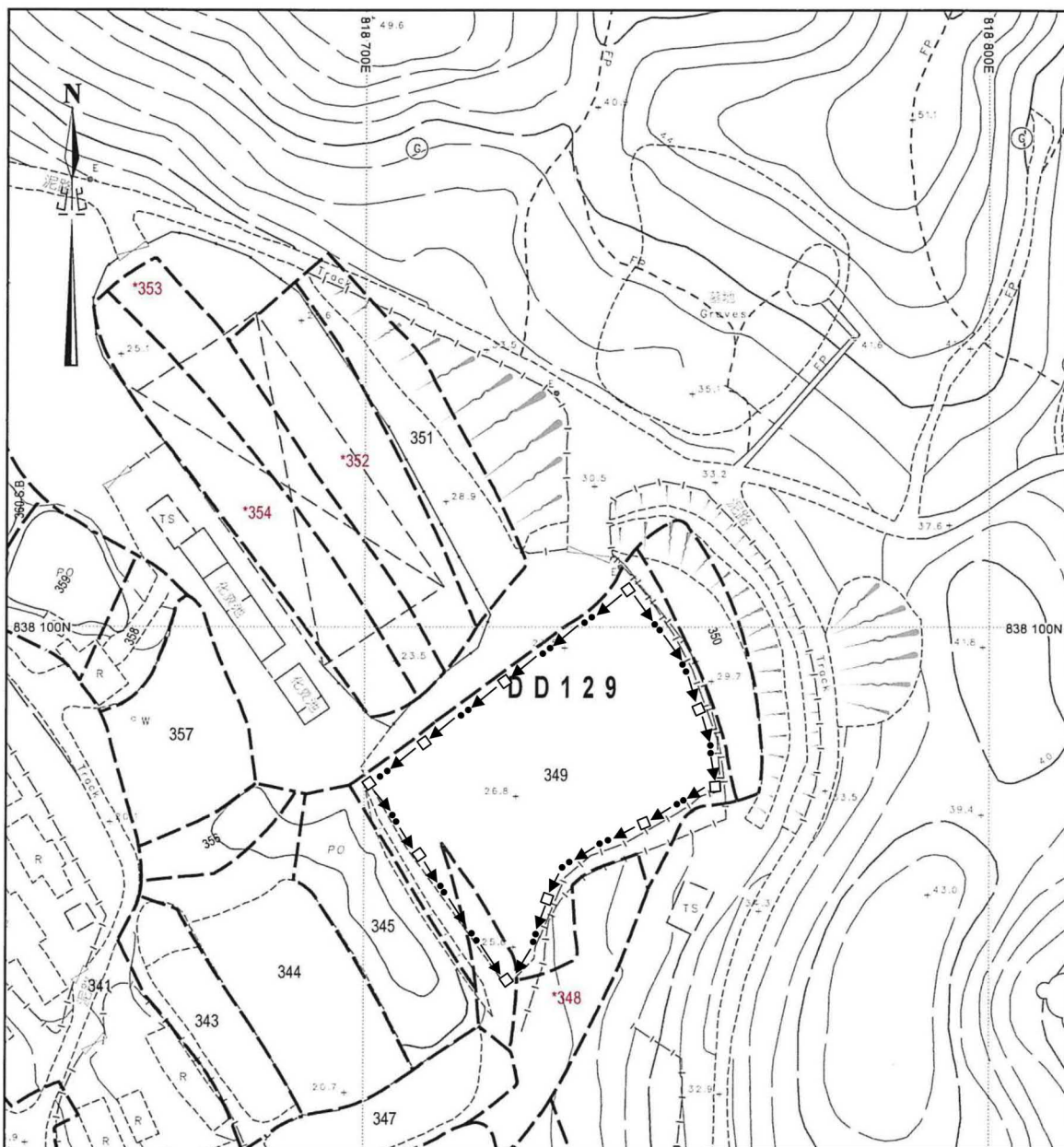
Scale 比例：  
~~1:1000~~

參考編號  
REFERENCE No.  
A/YL-LFS/586

繪圖 DRAWING  
A-2

(摘錄自申請人於2. 12. 2025呈交的申請書)  
(Extract from Applicant's  
Submission of 2.12.2025)

# 地段索引圖 LOT INDEX PLAN



Project 項目名稱： 臨時動物寄養所連附屬設施	Drawing Title 圖目： As-built Drainage Plan	Remarks 備註： □ Existing catchpit +25.8 Level (in mPD) ← Flow of surface runoff
	Drawing No 圖號： Figure 4	Scale 比例： 1:1000

SMO-P01

20240715141629 10

may be time lag between an update and the related changes taken place, and (3) the graphical boundaries as shown are for identification purpose only and interpretation of their accuracy and reliability requires the advice from professional land surveyors.

參考編號  
 REFERENCE No.  
 A/YL-LFS/586

繪圖 DRAWING  
 A-3

(摘錄自申請人於2.12.2025呈交的申請書)  
 (Extract from Applicant's  
 Submission of 2.12.2025)



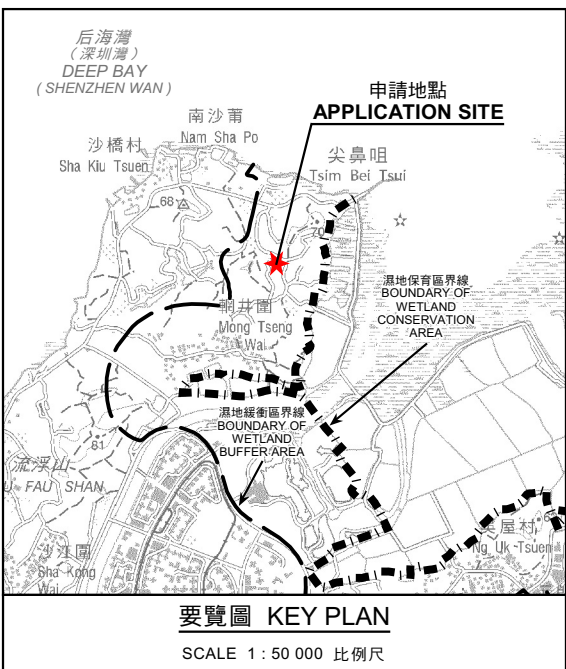


<b>Project 項目名稱:</b> Temporary open storage of construction material for a Period of 3 Years at Lots 349 in D.D.129, Lau Fau Shan Road, Ha Tsuen, Yuen Long, N.T.	<b>Drawing Title 圖目:</b> Location Plan	<b>Remarks 備註:</b> ..... Vehicular access leading from Deep Bay Road
	<b>Drawing No. 圖號:</b> Figure 2	<b>Scale 比例:</b> 1:7500

參考編號 REFERENCE No. A/YL-LFS/586	繪圖 DRAWING A-4
---------------------------------------	-------------------

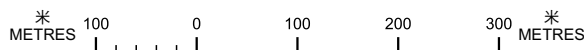
(摘錄自申請人於2.12.2025呈交的申請書)  
 (Extract from Applicant's Submission of 2.12.2025)

N



申請地點界線只作識別用  
APPLICATION SITE BOUNDARY  
FOR IDENTIFICATION PURPOSE ONLY

SCALE 1 : 7 500 比例尺



PLAN  
A-1









連接深灣路的通道  
ACCESS LEADING FROM  
DEEP BAY ROAD

圖例 LEGEND



申請地點(界線只作識別用)  
APPLICATION SITE  
(BOUNDARY FOR IDENTIFICATION  
PURPOSE ONLY)

本摘要圖於2026年1月7日擬備，所根據  
的資料為地政總署於2025年1月3日拍得  
的航攝照片編號 E246549C  
EXTRACT PLAN PREPARED ON 7.1.2026  
BASED ON AERIAL PHOTO No.  
E246549C TAKEN ON 3.1.2025  
BY LANDS DEPARTMENT

2025年1月3日拍攝的航攝照片  
AERIAL PHOTO TAKEN ON 3.1.2025

臨時動物寄養所連附屬設施(為期3年)  
新界元朗流浮山丈量約份第129約地段第349號  
TEMPORARY ANIMAL BOARDING ESTABLISHMENT WITH  
ANCILLARY FACILITIES FOR A PERIOD OF 3 YEARS  
LOT 349 IN D.D. 129, LAU FAU SHAN,  
YUEN LONG, NEW TERRITORIES



規劃署  
Planning Department

參考編號  
REFERENCE No.  
A/YL-LFS/586

圖 PLAN  
A-3a





連接深灣路的通道  
ACCESS LEADING FROM  
DEEP BAY ROAD

圖例 LEGEND



申請地點(界線只作識別用)  
APPLICATION SITE  
(BOUNDARY FOR IDENTIFICATION  
PURPOSE ONLY)

本摘要圖於2026年1月7日擬備，所根據  
的資料為地政總署於2023年11月19日拍得  
的航攝照片編號 E211384C  
EXTRACT PLAN PREPARED ON 7.1.2026  
BASED ON AERIAL PHOTO No.  
E211384C TAKEN ON 19.11.2023  
BY LANDS DEPARTMENT

2023年11月19日拍攝的航攝照片  
AERIAL PHOTO TAKEN ON 19.11.2023

臨時動物寄養所連附屬設施(為期3年)  
新界元朗流浮山丈量約份第129約地段第349號  
TEMPORARY ANIMAL BOARDING ESTABLISHMENT WITH  
ANCILLARY FACILITIES FOR A PERIOD OF 3 YEARS  
LOT 349 IN D.D. 129, LAU FAU SHAN,  
YUEN LONG, NEW TERRITORIES

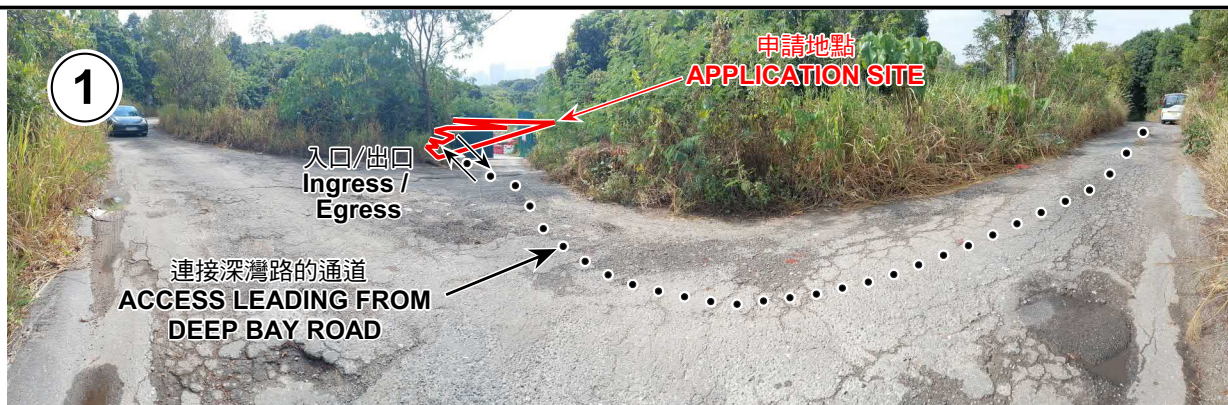


規劃署  
Planning Department

參考編號  
REFERENCE No.  
A/YL-LFS/586

圖 PLAN  
A-3b





申請地點界線只作識別用 APPLICATION SITE BOUNDARY FOR IDENTIFICATION PURPOSE ONLY

## 實地照片 SITE PHOTOS

臨時動物寄養所連附屬設施(為期3年)  
新界元朗流浮山丈量約份第129約地段第349號  
TEMPORARY ANIMAL BOARDING ESTABLISHMENT WITH  
ANCILLARY FACILITIES FOR A PERIOD OF 3 YEARS  
LOT 349 IN D.D. 129, LAU FAU SHAN,  
YUEN LONG, NEW TERRITORIES



規劃署  
Planning Department

參考編號  
REFERENCE No.  
A/YL-LFS/586

圖 PLAN  
A-4

本圖於2026年1月2日擬備，所根據的  
資料為攝於2025年12月19日的實地照片  
PLAN PREPARED ON 2.1.2026  
BASED ON SITE PHOTOS  
TAKEN ON 19.12.2025