

地段索引圖 LOT INDEX PLAN

摘要說明：本地段索引圖在其背景的地形圖上標示了各種永久和短期持有的土地的確界線。這些土地包括私人地段、政府撥地、短期租約批地，以及其他作修用用途的土地。請注意：(1)本索引圖上的資料會視不時更新而不作事先通知；(2)索引圖的更新或會延後於有關資料的實際變更；以及(3)本索引圖中顯示的界線僅供識別之用，資料是否準確可靠，應徵詢專業土地測量師的意見。
免責說明：如因使用本地段索引圖，或因所依據的本索引圖資料出錯、遺漏、過時或有誤差而引致任何損失或損害，政府概不承擔任何法律責任。

Explanatory notes: This plan shows the graphical boundaries of different kinds of permanent and temporary land holdings with the topographic map in the backdrop. The land holdings as shown may include private lots, government land allocations, short term tenancies and other permitted uses of land. It must be noted that: (1) the information shown on this plan is subject to update without prior notification, (2) there may be time lag between an update and the related changes taken place, and (3) the graphical boundaries as shown are for identification purpose only and interpretation of their accuracy and reliability requires the advice from professional land surveyor.
Disclaimer: The Government shall not be responsible for any loss or damage howsoever arising from the use of this plan or in reliance upon its correctness, completeness, timeliness or accuracy.



地政總署測繪處
Survey and Mapping Office
Lands Department

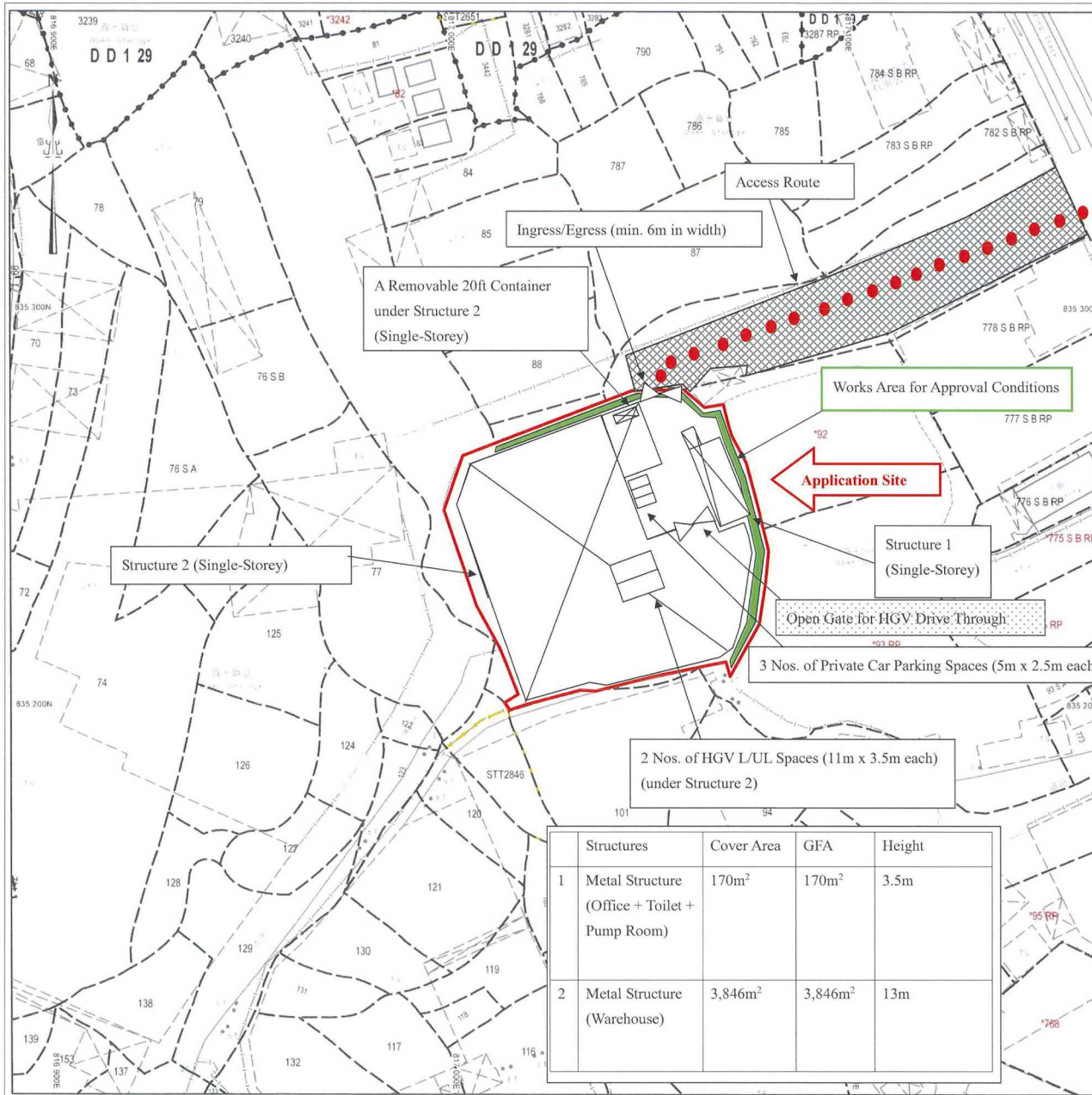
香港特別行政區政府 — 版權所有
© Copyright reserved — Hong Kong SAR Government



For Identification Only

Application Site

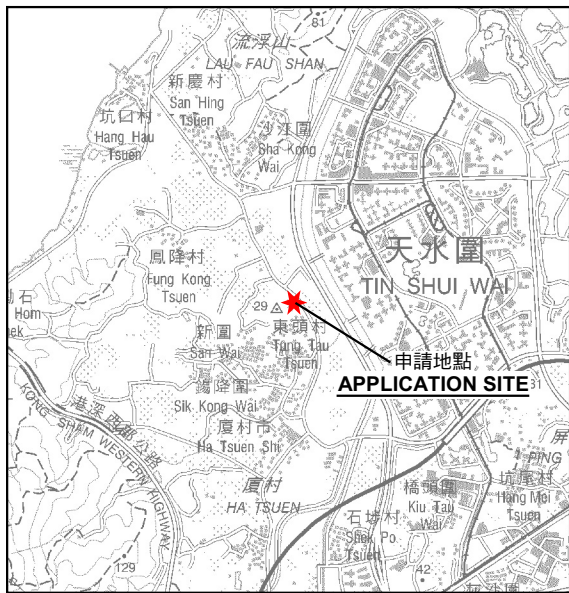
Locality :
Lot Index Plan No. : ags_S00000086615_0001
District Survey Office : Lands Information Center
Date :17-Dec-2021
Reference No. : s-nw-2c



(摘錄自申請人於 3. 3. 2026 呈交的申請書)
(Extract from Applicant's Submission of 3.3.2026)

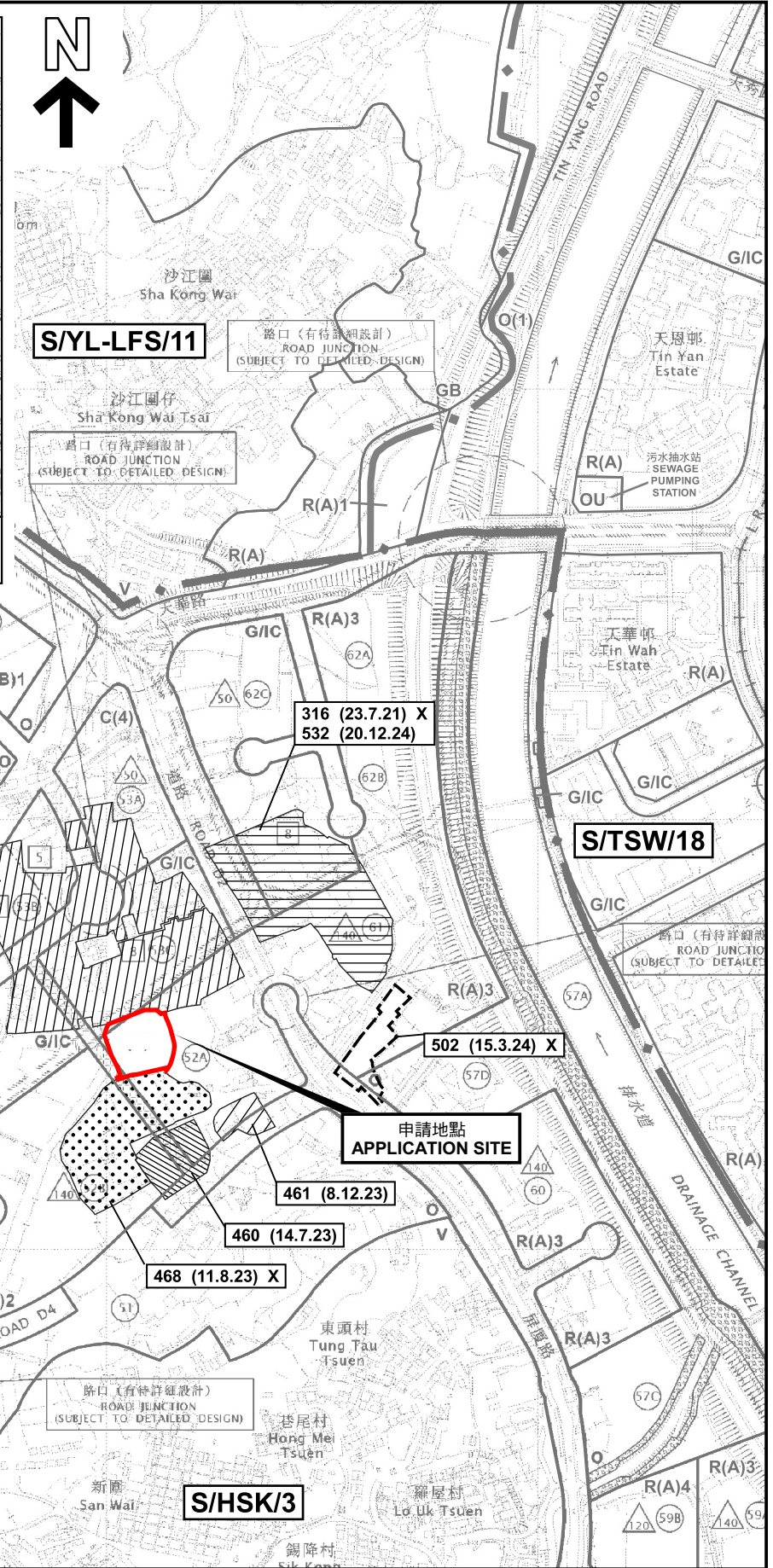
參考編號
REFERENCE No.
A/HSK/600

繪圖 DRAWING
A-1



要覽圖 KEY PLAN

SCALE 1 : 50 000 比例尺



圖例 LEGEND


| | |
|-----------------------|--------------------------------|
| 243 (17.7.04) | 獲批准的申請 APPROVED APPLICATION |
| 72 (10.9.99) X | 已撤銷 REVOKED |
| --- | 會議日期 DATE OF MEETING |
| --- | 申請編號 APPLICATION NUMBER |

申請地點界線只作識別用
APPLICATION SITE BOUNDARY
FOR IDENTIFICATION PURPOSE ONLY

位置圖及同類申請 LOCATION PLAN WITH SIMILAR APPLICATIONS

臨時貨倉(危險品倉庫除外)及物流中心(為期3年)
元朗廈村丈量約份第125約多個地段
TEMPORARY WAREHOUSE (EXCLUDING DANGEROUS GOODS
GODOWN) AND LOGISTICS CENTRE FOR A PERIOD OF 3 YEARS
VARIOUS LOTS IN D.D. 125, HA TSUEN, YUEN LONG

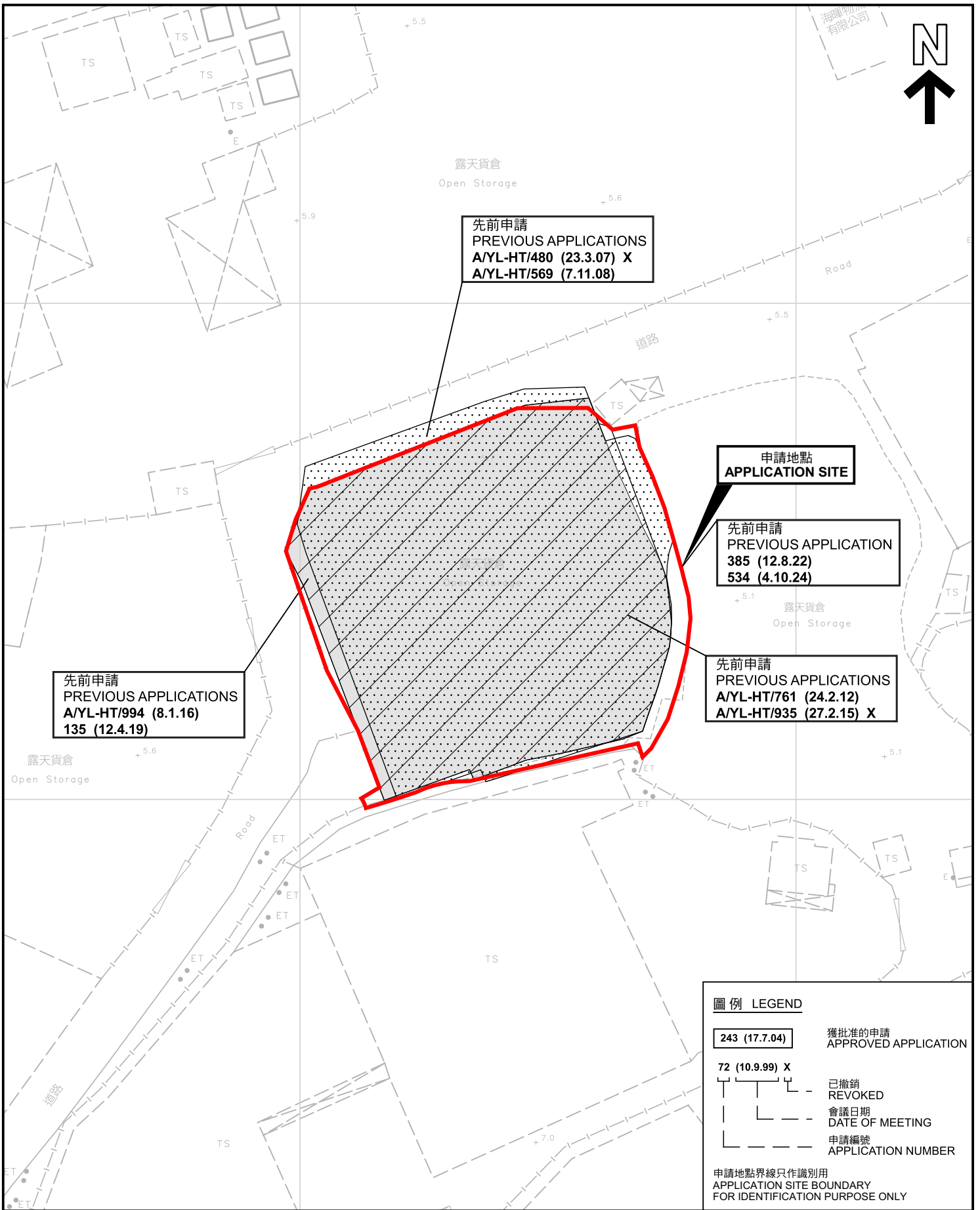
SCALE 1 : 7 500 比例尺



參考編號
REFERENCE No.
A/HSK/600

圖 PLAN
A-1a

本摘要圖於2026年4月2日擬備，
所根據的資料為於2026年3月20日
展示的分區計劃大綱圖編號 S/HSK/3
EXTRACT PLAN PREPARED ON 2.4.2026
BASED ON OUTLINE ZONING PLAN No.
S/HSK/3 EXHIBITED ON 20.3.2026



先前申請
PREVIOUS APPLICATIONS
A/YL-HT/994 (8.1.16)
135 (12.4.19)

先前申請
PREVIOUS APPLICATIONS
A/YL-HT/480 (23.3.07) X
A/YL-HT/569 (7.11.08)

申請地點
APPLICATION SITE

先前申請
PREVIOUS APPLICATION
385 (12.8.22)
534 (4.10.24)

先前申請
PREVIOUS APPLICATIONS
A/YL-HT/761 (24.2.12)
A/YL-HT/935 (27.2.15) X

圖例 LEGEND

- 243 (17.7.04) 獲批准的申請 APPROVED APPLICATION
- 72 (10.9.99) X 已撤銷 REVOKED
- 會議日期 DATE OF MEETING
- 申請編號 APPLICATION NUMBER

申請地點界線只作識別用
APPLICATION SITE BOUNDARY
FOR IDENTIFICATION PURPOSE ONLY

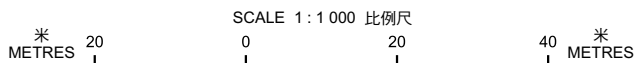
先前申請圖 PREVIOUS APPLICATIONS PLAN

臨時貨倉(危險品倉庫除外)及物流中心(為期3年)
元朗廈村丈量約份第125約多個地段
TEMPORARY WAREHOUSE (EXCLUDING DANGEROUS GOODS
GODOWN) AND LOGISTICS CENTRE FOR A PERIOD OF 3 YEARS
VARIOUS LOTS IN D.D. 125, HA TSUEN, YUEN LONG



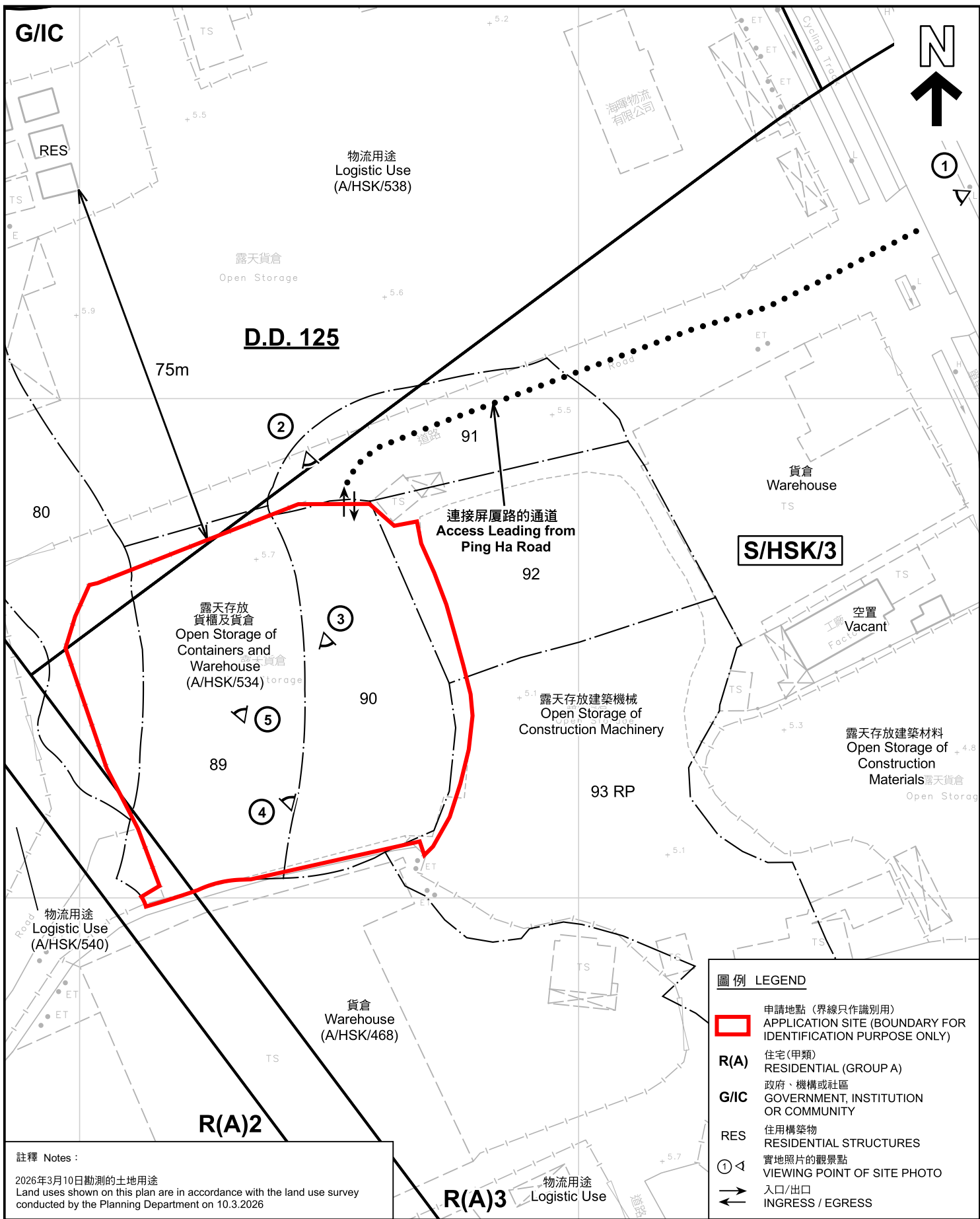
規劃署
Planning Department

本摘要圖於2026年3月27日擬備，所根據的資料為測量圖編號 6-NW-2D
EXTRACT PLAN PREPARED ON 27.3.2026
BASED ON SURVEY SHEET No. 6-NW-2D



參考編號
REFERENCE No.
A/HSK/600

圖 PLAN
A-1b



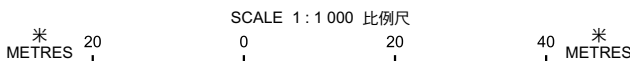
註釋 Notes :

2026年3月10日勘測的土地用途
Land uses shown on this plan are in accordance with the land use survey conducted by the Planning Department on 10.3.2026

本摘要圖於2026年4月1日擬備，所根據的資料為測量圖編號 6-NW-2C
EXTRACT PLAN PREPARED ON 1.4.2026 BASED ON SURVEY SHEET No. 6-NW-2C

平面圖 SITE PLAN

臨時貨倉(危險品倉庫除外)及物流中心(為期3年)
元朗廈村丈量約份第125約多個地段
TEMPORARY WAREHOUSE (EXCLUDING DANGEROUS GOODS GODOWN) AND LOGISTICS CENTRE FOR A PERIOD OF 3 YEARS
VARIOUS LOTS IN D.D. 125, HA TSUEN, YUEN LONG



規劃署
Planning Department

參考編號
REFERENCE No.
A/HSK/600

圖 PLAN
A-2



圖例 LEGEND



申請地點 (界線只作識別用)
APPLICATION SITE
(BOUNDARY FOR IDENTIFICATION
PURPOSE ONLY)

本摘要圖於2026年3月27日擬備，所根據的資料為地政總署於2023年3月24日拍得的航攝照片編號 E187830C
EXTRACT PLAN PREPARED ON 27.3.2026
BASED ON AERIAL PHOTO No.
E187830C TAKEN ON 24.3.2023
BY LANDS DEPARTMENT

航攝照片 AERIAL PHOTO

臨時貨倉 (危險品倉庫除外) 及物流中心 (為期3年)
元朗廈村丈量約份第125約多個地段
TEMPORARY WAREHOUSE (EXCLUDING DANGEROUS GOODS
GODOWN) AND LOGISTICS CENTRE FOR A PERIOD OF 3 YEARS
VARIOUS LOTS IN D.D. 125, HA TSUEN, YUEN LONG



SCALE 1:1 000 比例尺
米 20 0 20 40 米
METRES




規劃署
Planning Department

參考編號
REFERENCE No.
A/HSK/600

圖 PLAN
A-3



| | | | | |
|---|--|--|---|-----------------------|
| <p>本圖於2026年3月27日擬備，所根據的資料為攝於2026年3月10日的實地照片 PLAN PREPARED ON 27.3.2026 BASED ON SITE PHOTOS TAKEN ON 10.3.2026</p> | <p>實地照片 SITE PHOTOS</p> <p>臨時貨倉(危險品倉庫除外)及物流中心(為期3年) 元朗廈村丈量約份第125約多個地段 TEMPORARY WAREHOUSE (EXCLUDING DANGEROUS GOODS GODOWN) AND LOGISTICS CENTRE FOR A PERIOD OF 3 YEARS VARIOUS LOTS IN D.D. 125, HA TSUEN, YUEN LONG</p> |  <p>規劃署 Planning Department</p> <table border="1" style="width: 100%;"> <tr> <td data-bbox="1125 2047 1386 2175"> 參考編號 REFERENCE No. A/HSK/600 </td> <td data-bbox="1386 2047 1540 2175"> 圖 PLAN A-4a </td> </tr> </table> | 參考編號 REFERENCE No. A/HSK/600 | 圖 PLAN A-4a |
| 參考編號 REFERENCE No. A/HSK/600 | 圖 PLAN A-4a | | | |



申請地點
APPLICATION SITE



申請地點
APPLICATION SITE

本圖於2026年3月27日擬備，所根據的資料為攝於2026年3月10日的實地照片
PLAN PREPARED ON 27.3.2026
BASED ON SITE PHOTOS
TAKEN ON 10.3.2026

實地照片 SITE PHOTOS

臨時貨倉(危險品倉庫除外)及物流中心(為期3年)
元朗廈村丈量約份第125約多個地段
TEMPORARY WAREHOUSE (EXCLUDING DANGEROUS GOODS
GODOWN) AND LOGISTICS CENTRE FOR A PERIOD OF 3 YEARS
VARIOUS LOTS IN D.D. 125, HA TSUEN, YUEN LONG



規劃署
Planning Department

參考編號
REFERENCE No.
A/HSK/600

圖 PLAN
A-4b